

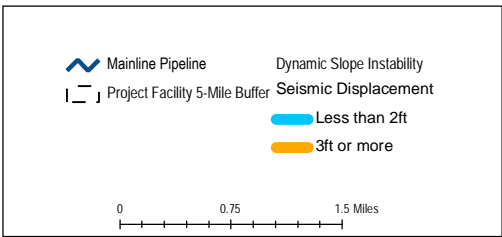
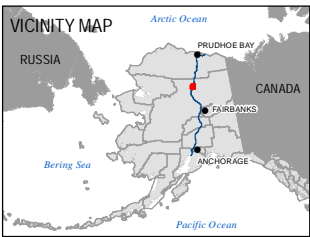
APPENDIX F

Seismic Hazards Within 5 Miles of the Compressor and Heater Stations

APPENDIX F: Seismic Hazards Within 5 Miles of the Compressor and Heater Stations

List of Figures

Coldfoot Compressor Station.....F-1
Minto Compressor StationF-2
Healy Compressor StationF-3
Honolulu Creek Compressor StationF-4
Rabideux Creek Compressor StationF-5
Theodore River Heater StationF-6



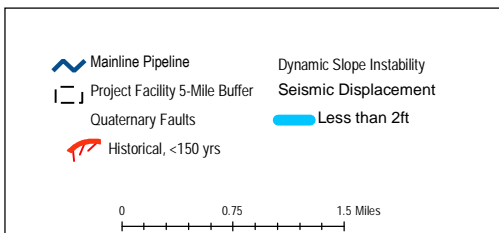
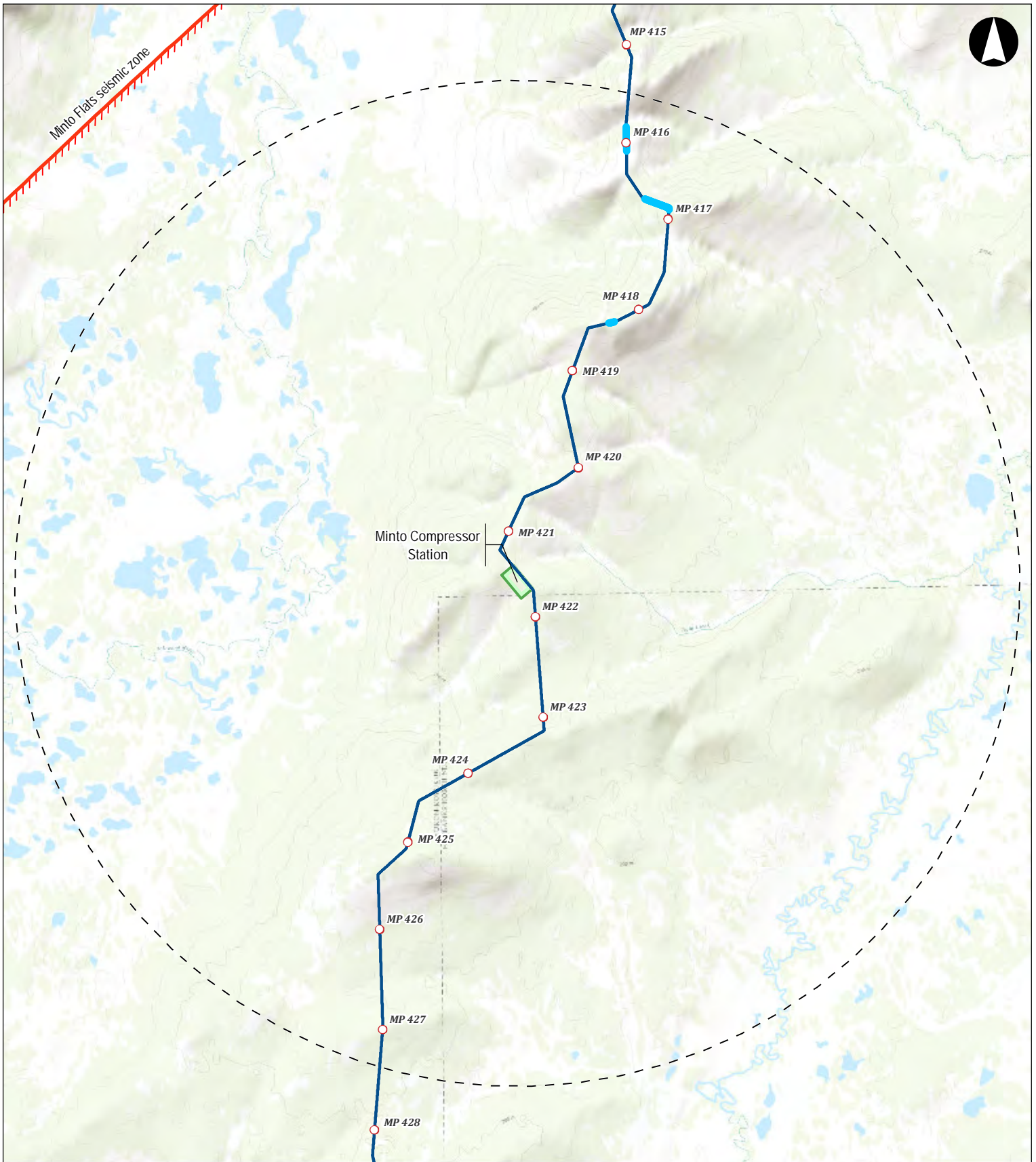
DISCLAIMER

The information contained herein is for informational or planning purposes only. It does not nor should it be deemed to be an offer, request or proposals for rights or occupation of any kind. The Alaska LNG Project Participants and their respective officers, employees and agents, make no warranty, implied or otherwise, nor accept any liability, as to the accuracy or completeness of the information contained in these documents, drawings or electronic files. Do not remove or delete this note from document, drawing or electronic file.

PREPARED BY:	AGDC
SCALE:	1:82,000
DATE:	2017-11-27 SHEET: 1 of 6

SEISMIC HAZARDS WITHIN 5 MILES OF FACILITIES

RFI-465-RR06-019 ITEM A



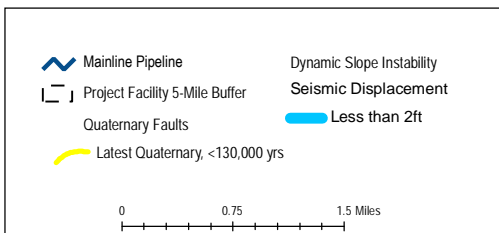
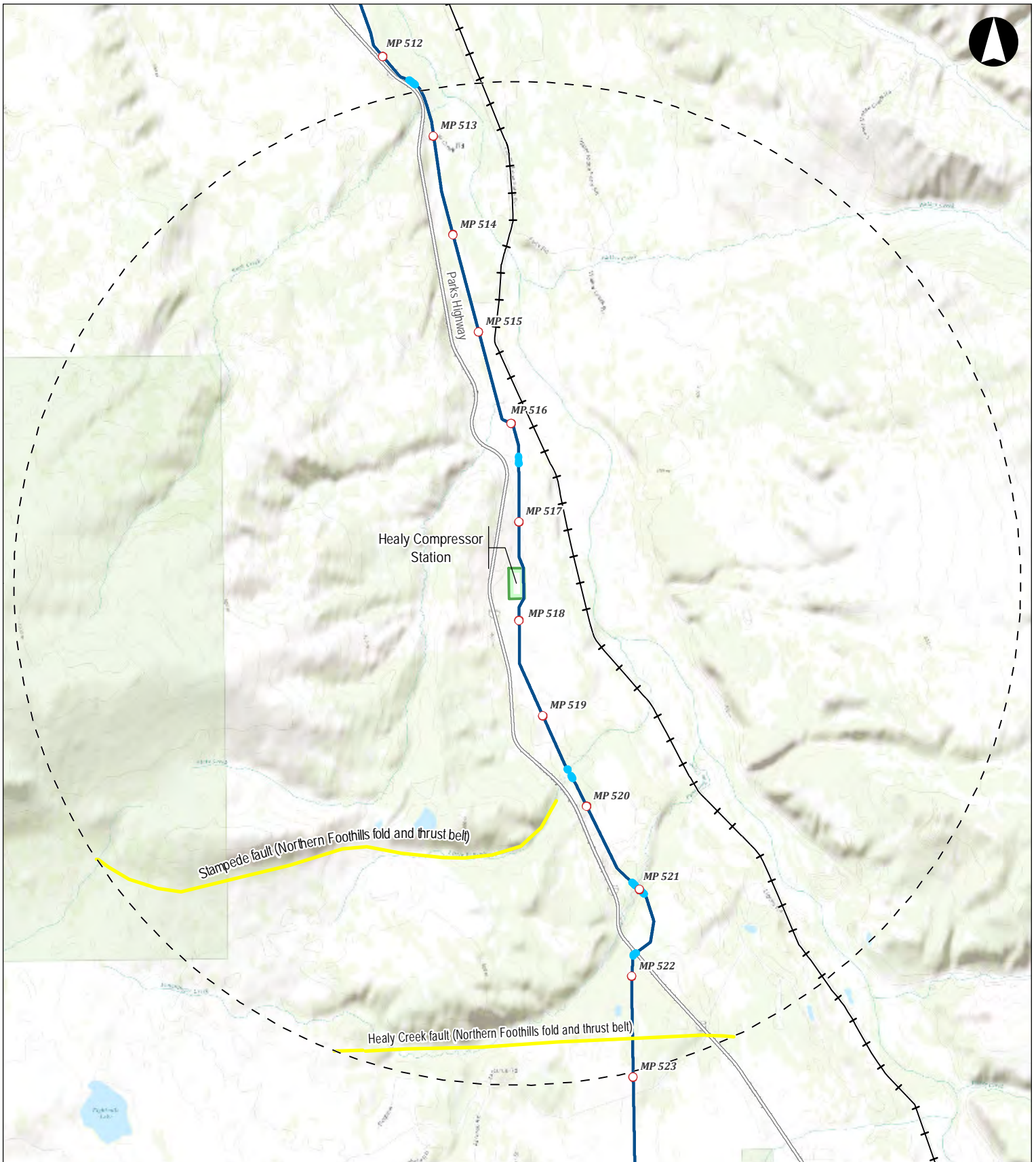
DISCLAIMER

The information contained herein is for informational or planning purposes only. It does not nor should it be deemed to be an offer, request or proposals for rights or occupation of any kind. The Alaska LNG Project Participants and their respective officers, employees and agents, make no warranty, implied or otherwise, nor accept any liability, as to the accuracy or completeness of the information contained in these documents, drawings or electronic files. Do not remove or delete this note from document, drawing or electronic file.

PREPARED BY:	AGDC
SCALE:	1:82,000
DATE:	2017-11-27
SHEET:	2 of 6

SEISMIC HAZARDS WITHIN 5 MILES OF FACILITIES

RFI-465-RR06-019 ITEM A



DISCLAIMER

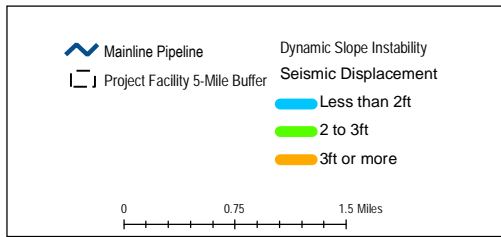
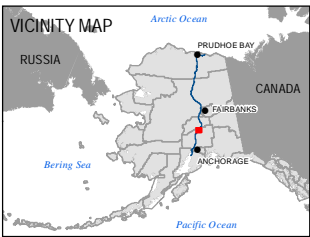
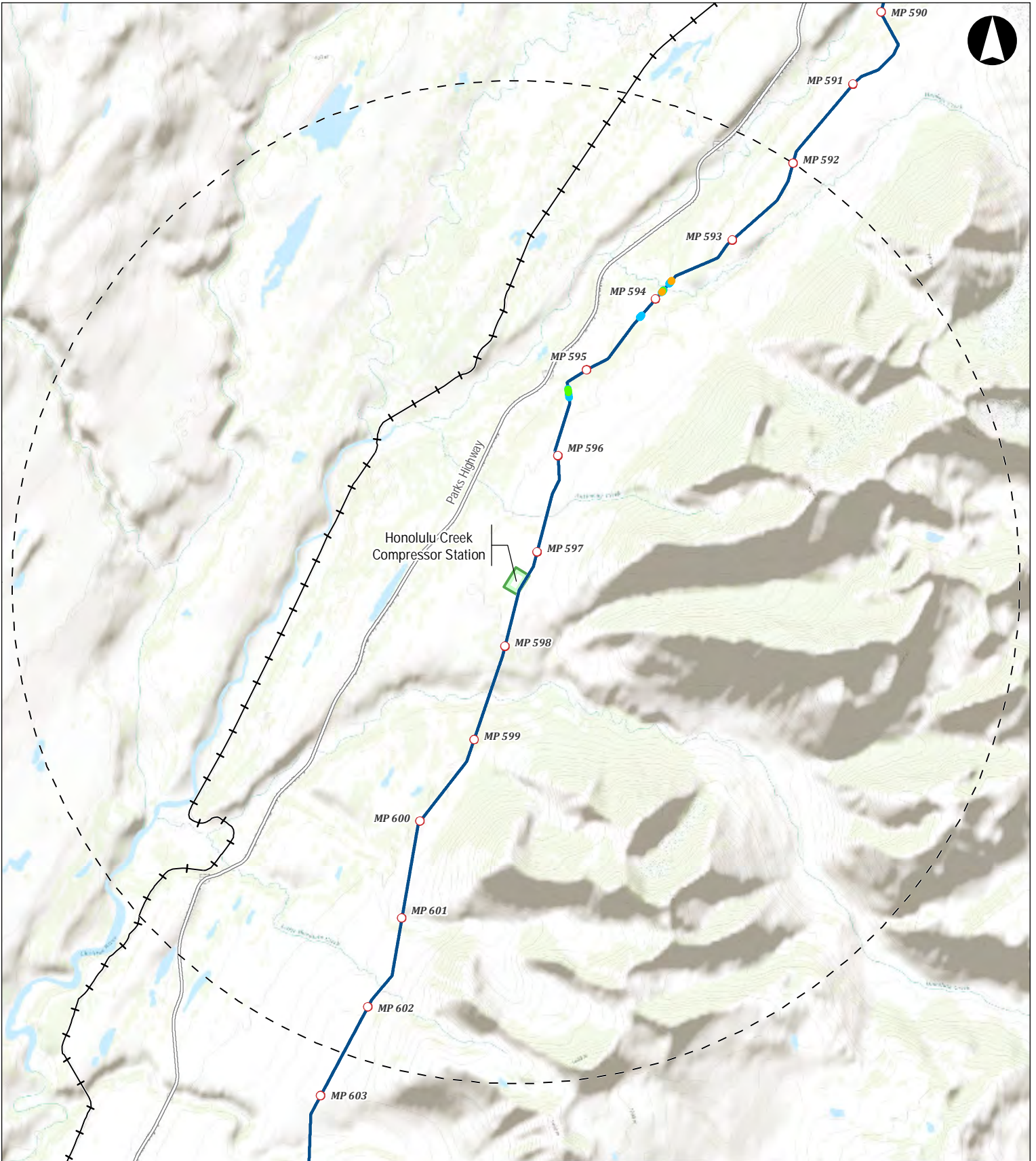
The information contained herein is for informational or planning purposes only. It does not nor should it be deemed to be an offer, request or proposals for rights or occupation of any kind. The Alaska LNG Project Participants and their respective officers, employees and agents, make no warranty, implied or otherwise, nor accept any liability, as to the accuracy or completeness of the information contained in these documents, drawings or electronic files. Do not remove or delete this note from document, drawing or electronic file.

PREPARED BY:	AGDC
SCALE:	1:82,000
DATE:	2017-11-27
SHEET:	3 of 6

SEISMIC HAZARDS WITHIN 5 MILES OF FACILITIES

RFI-465-RR06-019 ITEM A

ALASKA LNG



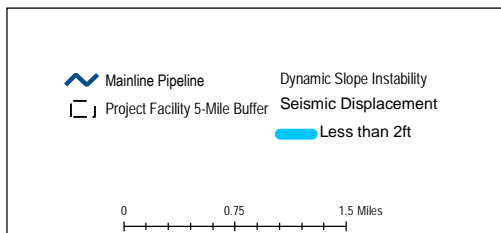
DISCLAIMER

The information contained herein is for informational or planning purposes only. It does not nor should it be deemed to be an offer, request or proposals for rights or occupation of any kind. The Alaska LNG Project Participants and their respective officers, employees and agents, make no warranty, implied or otherwise, nor accept any liability, as to the accuracy or completeness of the information contained in these documents, drawings or electronic files. Do not remove or delete this note from document, drawing or electronic file.

PREPARED BY:	AGDC
SCALE:	1:82,000
DATE:	2017-11-27
SHEET:	4 of 6

SEISMIC HAZARDS WITHIN 5 MILES OF FACILITIES

RFI-465-RR06-019 ITEM A



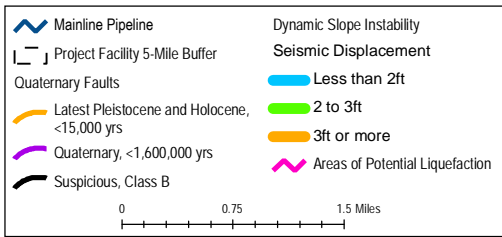
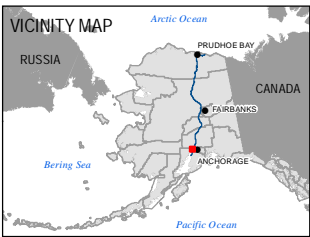
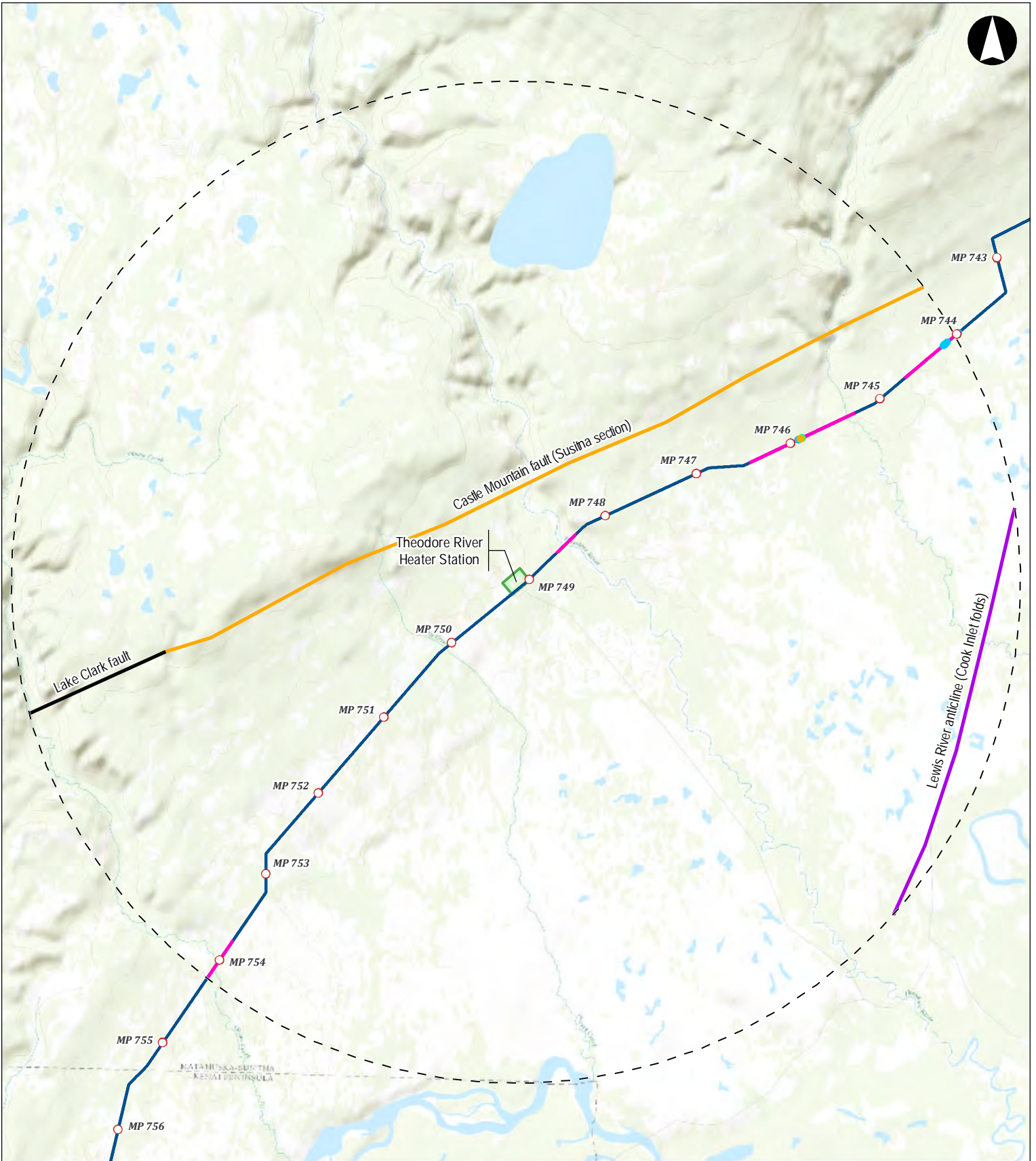
DISCLAIMER
 The information contained herein is for informational or planning purposes only. It does not nor should it be deemed to be an offer, request or proposals for rights or occupation of any kind. The Alaska LNG Project Participants and their respective officers, employees and agents, make no warranty, implied or otherwise, nor accept any liability, as to the accuracy or completeness of the information contained in these documents, drawings or electronic files. Do not remove or delete this note from document, drawing or electronic file.

PREPARED BY:	AGDC
SCALE:	1:82,000
DATE:	2017-11-27 SHEET: 5 of 6

SEISMIC HAZARDS WITHIN 5 MILES OF FACILITIES

RFI-465-RR06-019 ITEM A

ALASKA LNG



DISCLAIMER

The information contained herein is for informational or planning purposes only. It does not nor should it be deemed to be an offer, request or proposals for rights or occupation of any kind. The Alaska LNG Project Participants and their respective officers, employees and agents, make no warranty, implied or otherwise, nor accept any liability, as to the accuracy or completeness of the information contained in these documents, drawings or electronic files. Do not remove or delete this note from document, drawing or electronic file.

PREPARED BY:	AGDC
SCALE:	1:82,000
DATE:	2017-11-27 SHEET: 6 of 6

SEISMIC HAZARDS WITHIN 5 MILES OF FACILITIES

RFI-465-RR06-019 ITEM A

ALASKA LNG