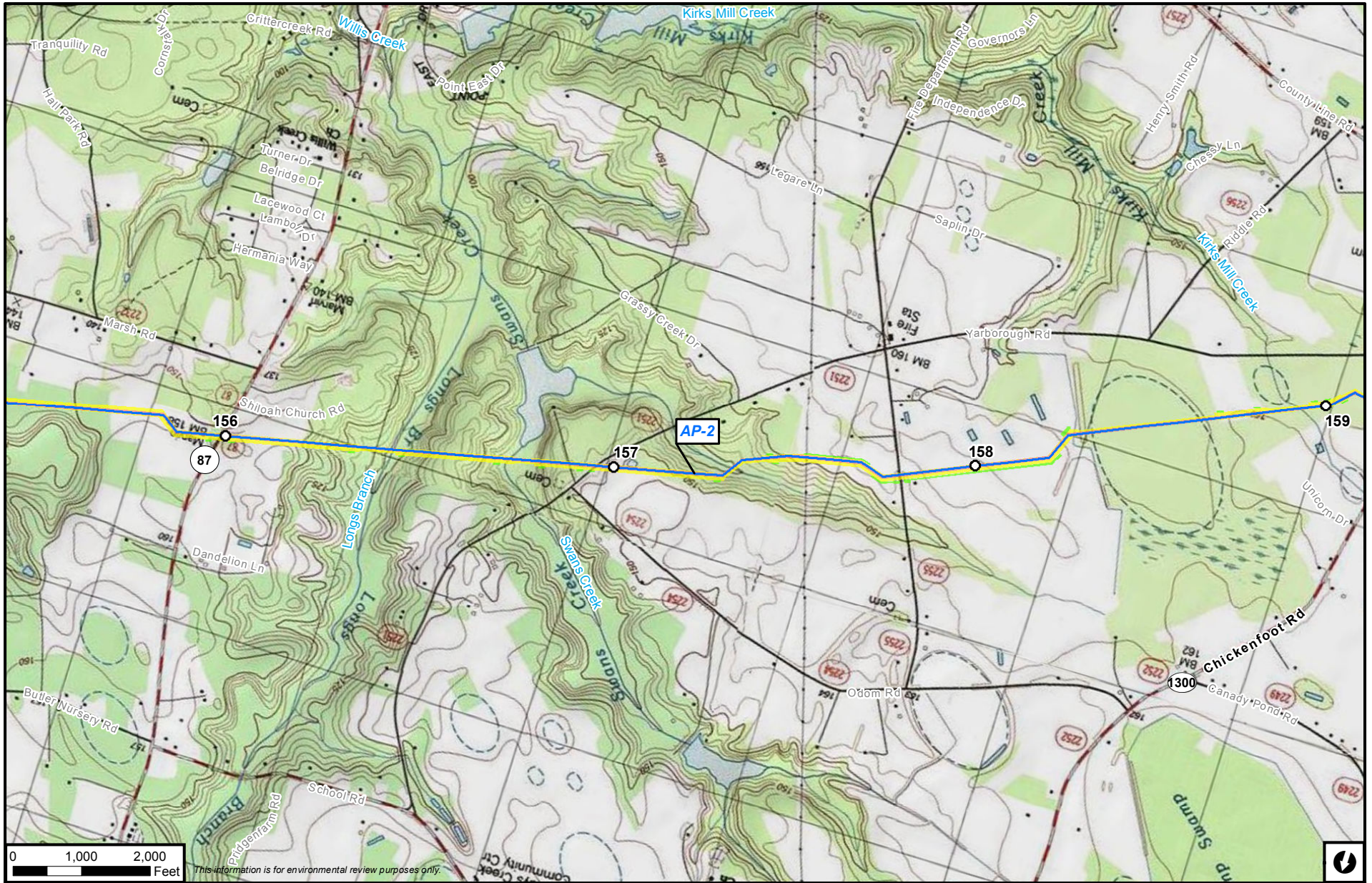


APPENDIX B

PROJECT FACILITY MAPS

(Part 3 of 3)



This information is for environmental review purposes only.



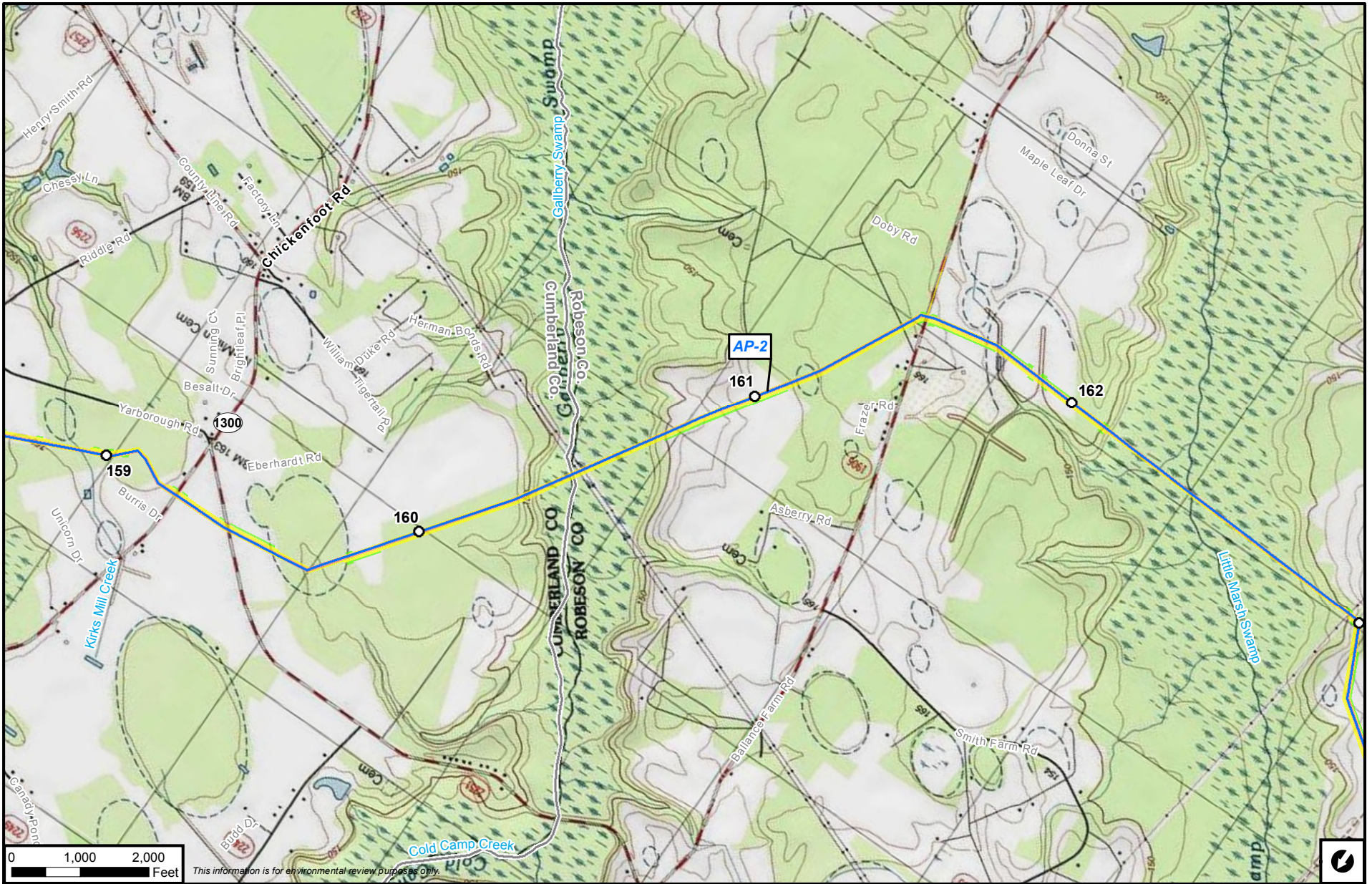
Atlantic Coast Pipeline

- | | | |
|-------------------------|---------------------------|------------------------------|
| Atlantic Coast Pipeline | M&R Station | Access Road |
| Mainline | L&R Site | Federal Ownership |
| Lateral | Valve Site | U.S. Forest Service |
| Workspace | Compressor Station Layout | National Park Service |
| Permanent ROW | Permanent | U.S. Fish & Wildlife Service |
| Temporary ROW | Temporary | National Guard |
| ATWS | | |

**Atlantic Coast Pipeline
Appendix B
Project Facility Map
Cumberland County, North Carolina**



B-134

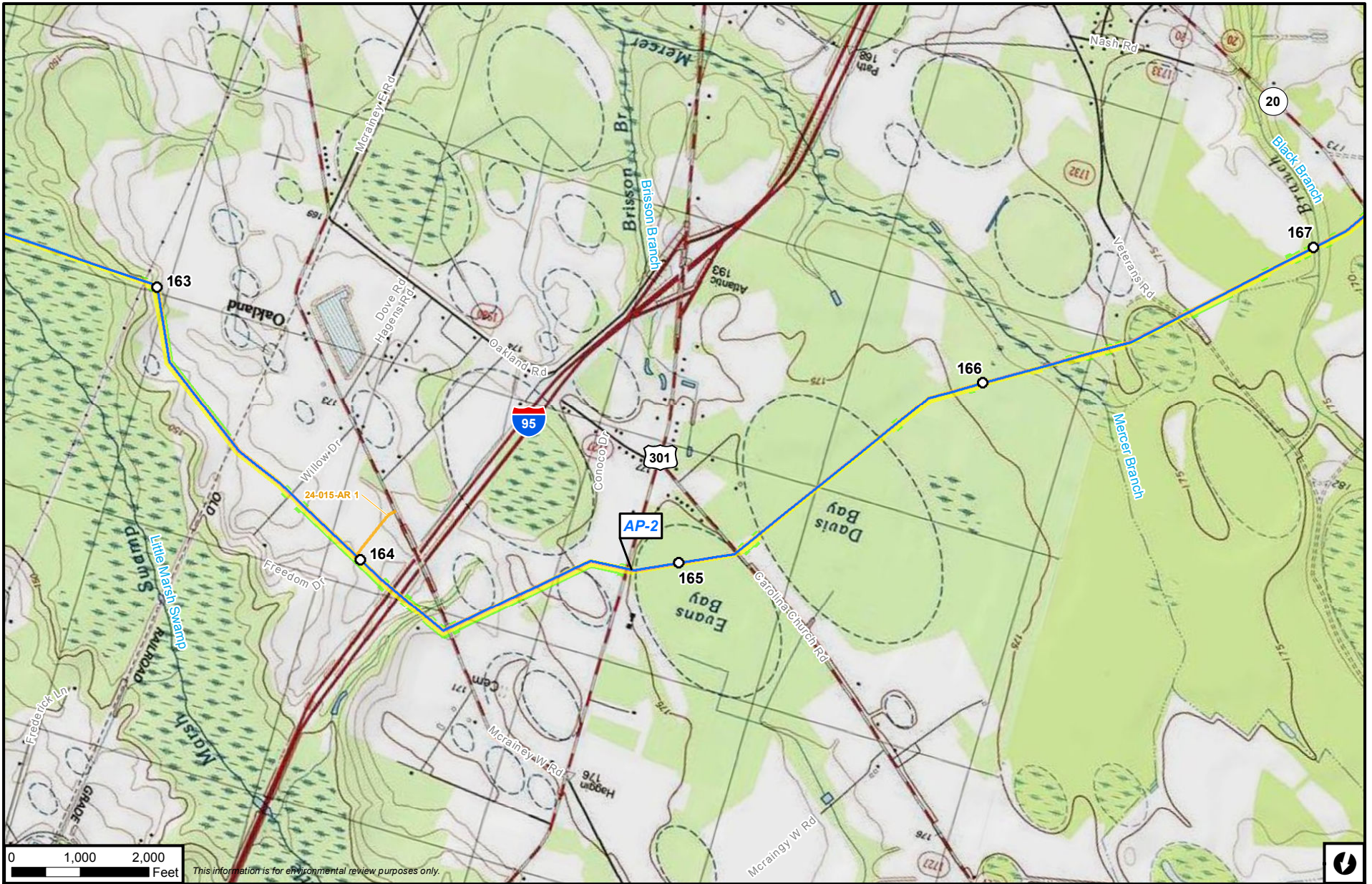


Atlantic Coast Pipeline

- | | | |
|-------------------------|----------------------------------|------------------------------|
| Atlantic Coast Pipeline | M&R Station | Access Road |
| Mainline | L&R Site | Federal Ownership |
| Lateral | Valve Site | U.S. Forest Service |
| Workspace | Compressor Station Layout | National Park Service |
| Permanent ROW | Permanent | U.S. Fish & Wildlife Service |
| Temporary ROW | Temporary | National Guard |
| ATWS | | |

**Atlantic Coast Pipeline
Appendix B
Project Facility Map
Robeson County, North Carolina**





This information is for environmental review purposes only.

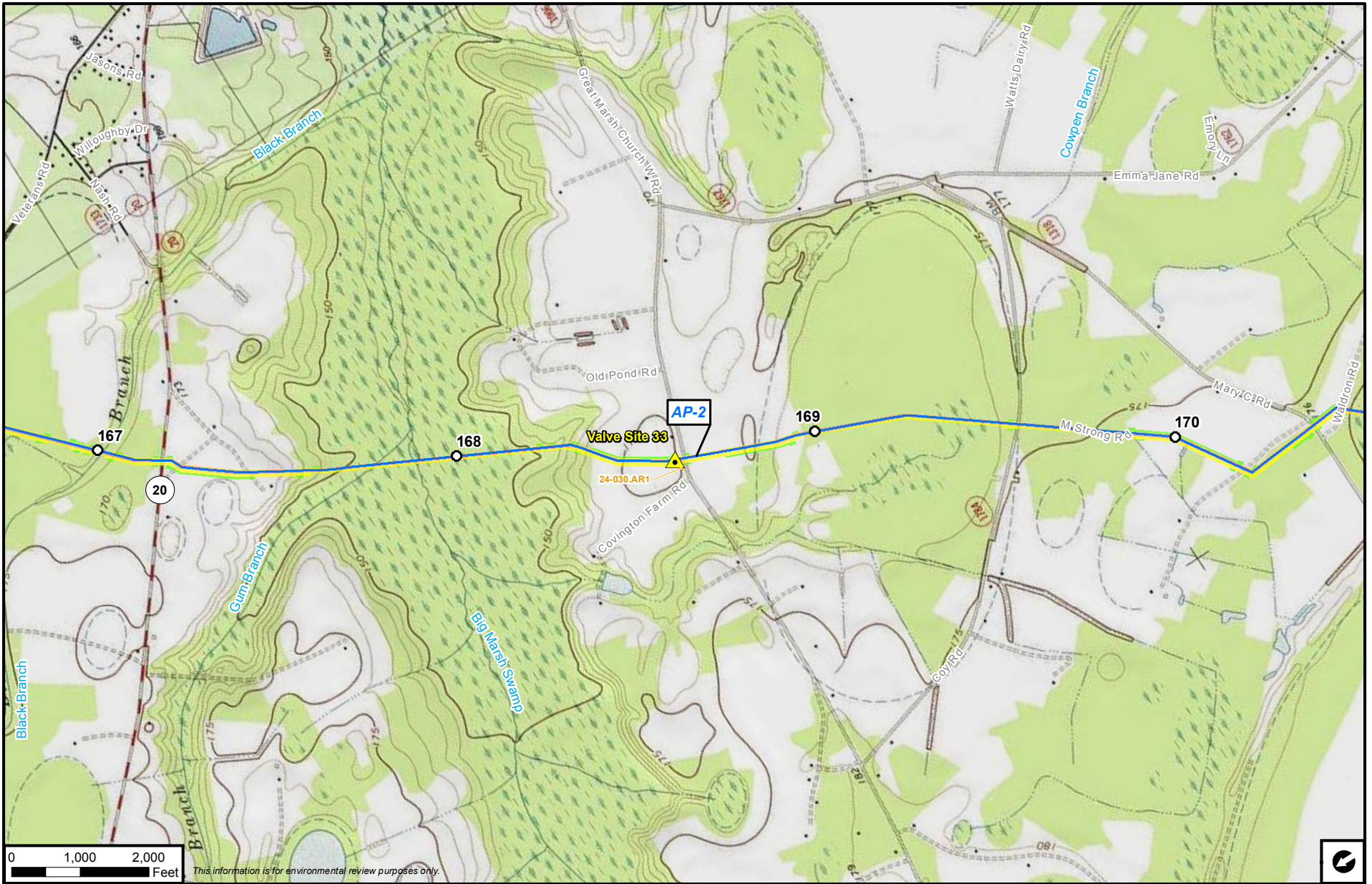


Atlantic Coast Pipeline

- | | | |
|--------------------------------|----------------------------------|------------------------------|
| Atlantic Coast Pipeline | M&R Station | Access Road |
| Mainline | L&R Site | Federal Ownership |
| Lateral | Valve Site | U.S. Forest Service |
| Workspace | Compressor Station Layout | National Park Service |
| Permanent ROW | Permanent | U.S. Fish & Wildlife Service |
| Temporary ROW | Temporary | National Guard |
| ATWS | | |

**Atlantic Coast Pipeline
Appendix B
Project Facility Map
Robeson County, North Carolina**



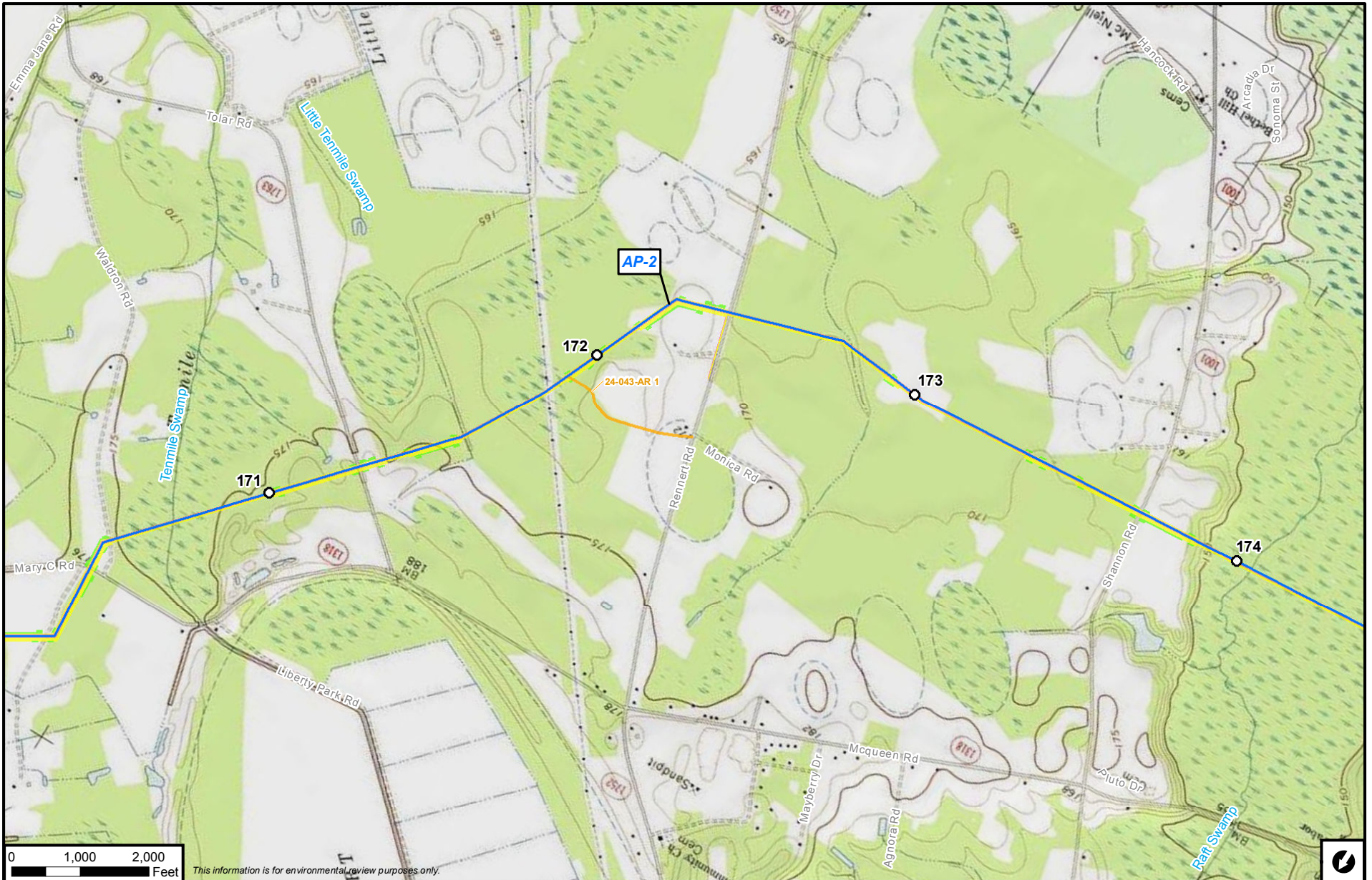


Atlantic Coast Pipeline

- | | | |
|--------------------------------|----------------------------------|------------------------------|
| Atlantic Coast Pipeline | M&R Station | Access Road |
| Mainline | L&R Site | Federal Ownership |
| Lateral | Valve Site | U.S. Forest Service |
| Workspace | Compressor Station Layout | National Park Service |
| Permanent ROW | Permanent | U.S. Fish & Wildlife Service |
| Temporary ROW | Temporary | National Guard |
| ATWS | | |

**Atlantic Coast Pipeline
Appendix B
Project Facility Map
Robeson County, North Carolina**





This information is for environmental review purposes only.



Atlantic Coast Pipeline

- | | | |
|------------------|----------------------------------|------------------------------|
| Mainline | M&R Station | Access Road |
| Lateral | L&R Site | Federal Ownership |
| Workspace | Valve Site | U.S. Forest Service |
| Permanent ROW | Compressor Station Layout | National Park Service |
| Temporary ROW | Permanent | U.S. Fish & Wildlife Service |
| ATWS | Temporary | National Guard |

Atlantic Coast Pipeline
Appendix B
 Project Facility Map
 Robeson County, North Carolina





This information is for environmental review purposes only.

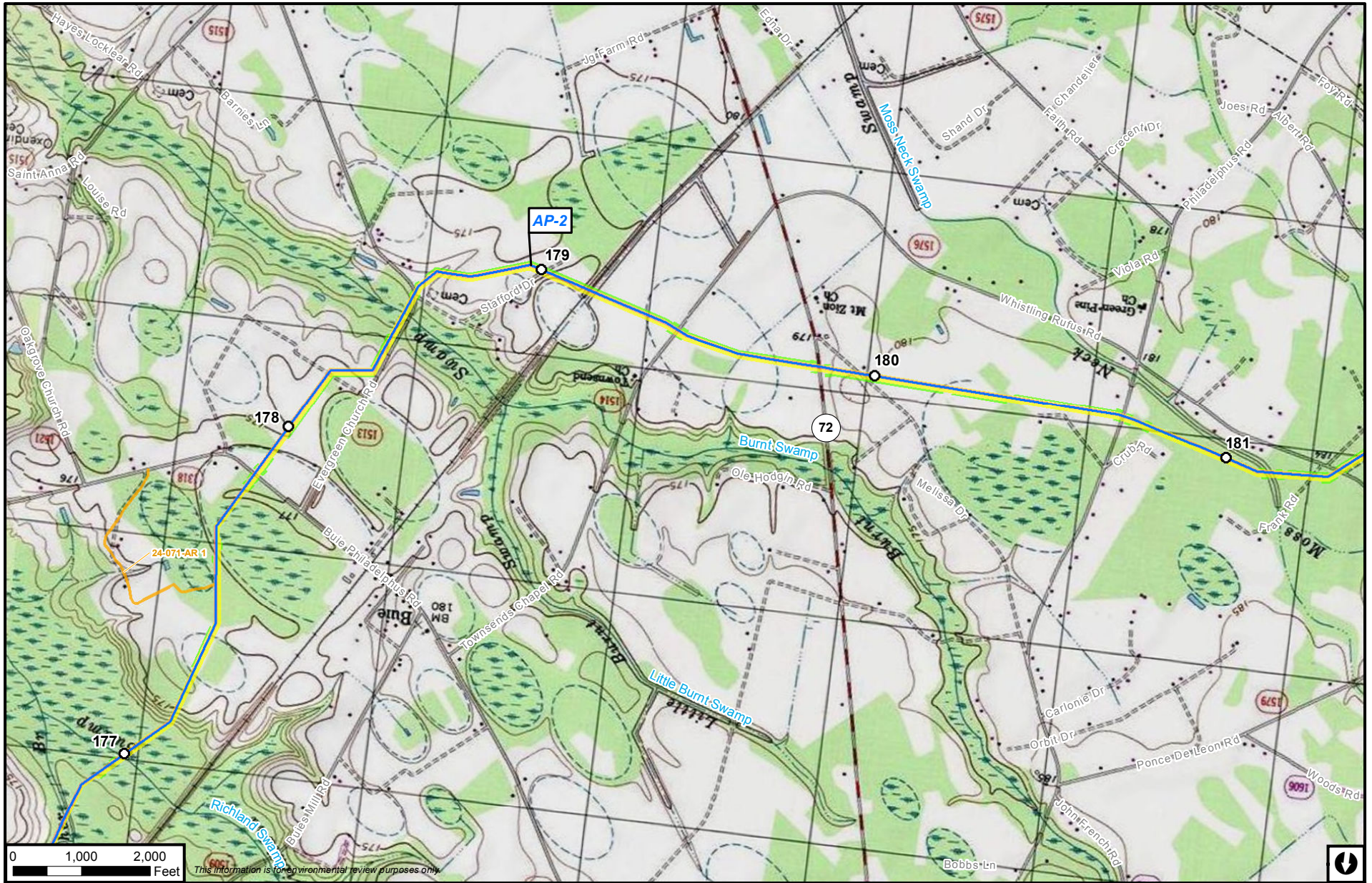


Atlantic Coast Pipeline

- | | | |
|------------------|----------------------------------|------------------------------|
| Mainline | M&R Station | Access Road |
| Lateral | L&R Site | Federal Ownership |
| Workspace | Valve Site | U.S. Forest Service |
| Permanent ROW | Compressor Station Layout | National Park Service |
| Temporary ROW | Permanent | U.S. Fish & Wildlife Service |
| ATWS | Temporary | National Guard |

**Atlantic Coast Pipeline
Appendix B
Project Facility Map
Robeson County, North Carolina**






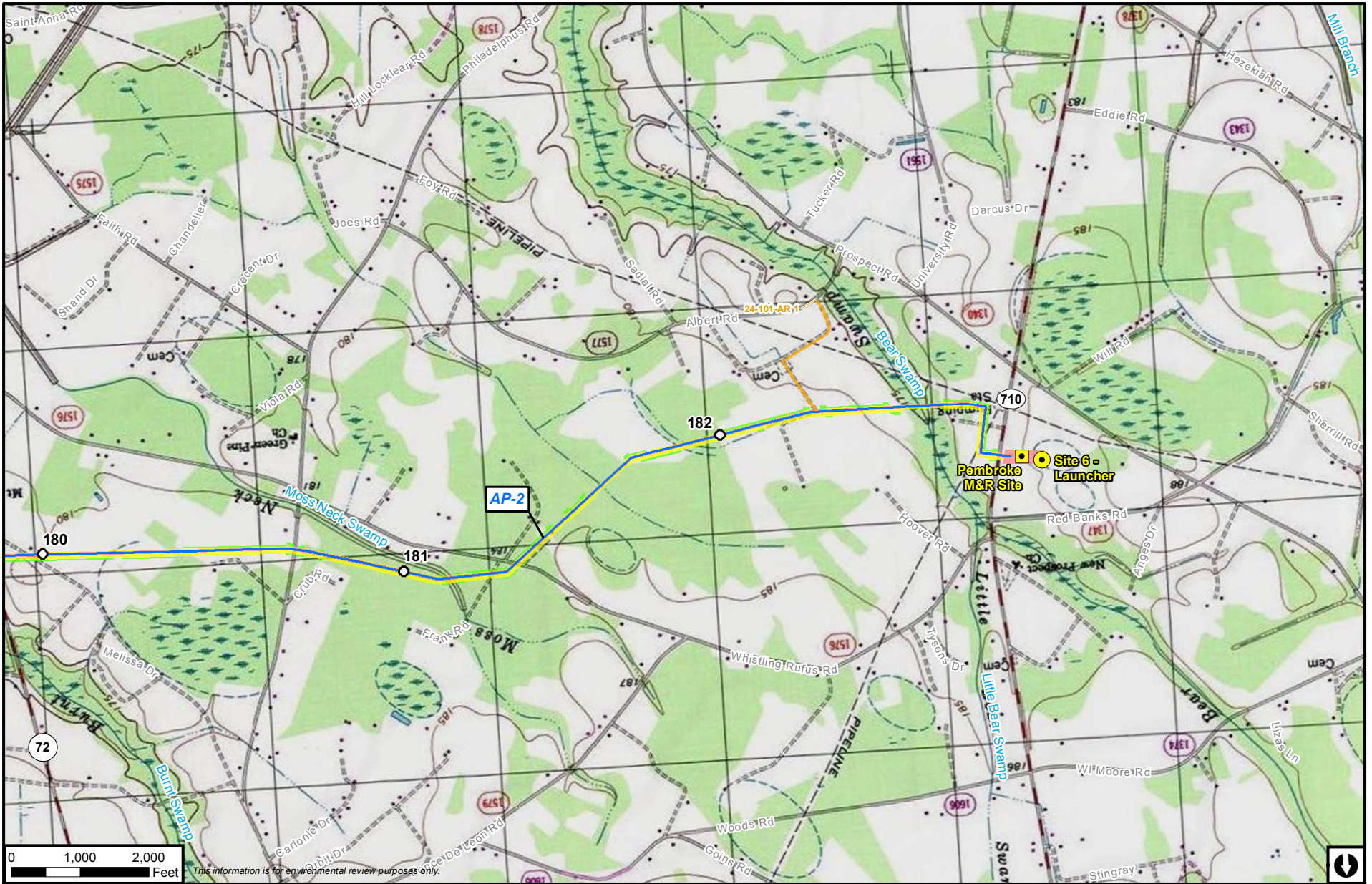
Atlantic Coast Pipeline

- | | |
|----------------------------------|------------------------------|
| M&R Station | Access Road |
| Mainline | U.S. Forest Service |
| Lateral | National Park Service |
| Workspace | U.S. Fish & Wildlife Service |
| Permanent ROW | National Guard |
| Temporary ROW | |
| ATWS | |
| Compressor Station Layout | |
| Permanent | |
| Temporary | |
| L&R Site | |
| Valve Site | |

**Atlantic Coast Pipeline
Appendix B
Project Facility Map
Robeson County, North Carolina**



B-140



This information is for environmental review purposes only.




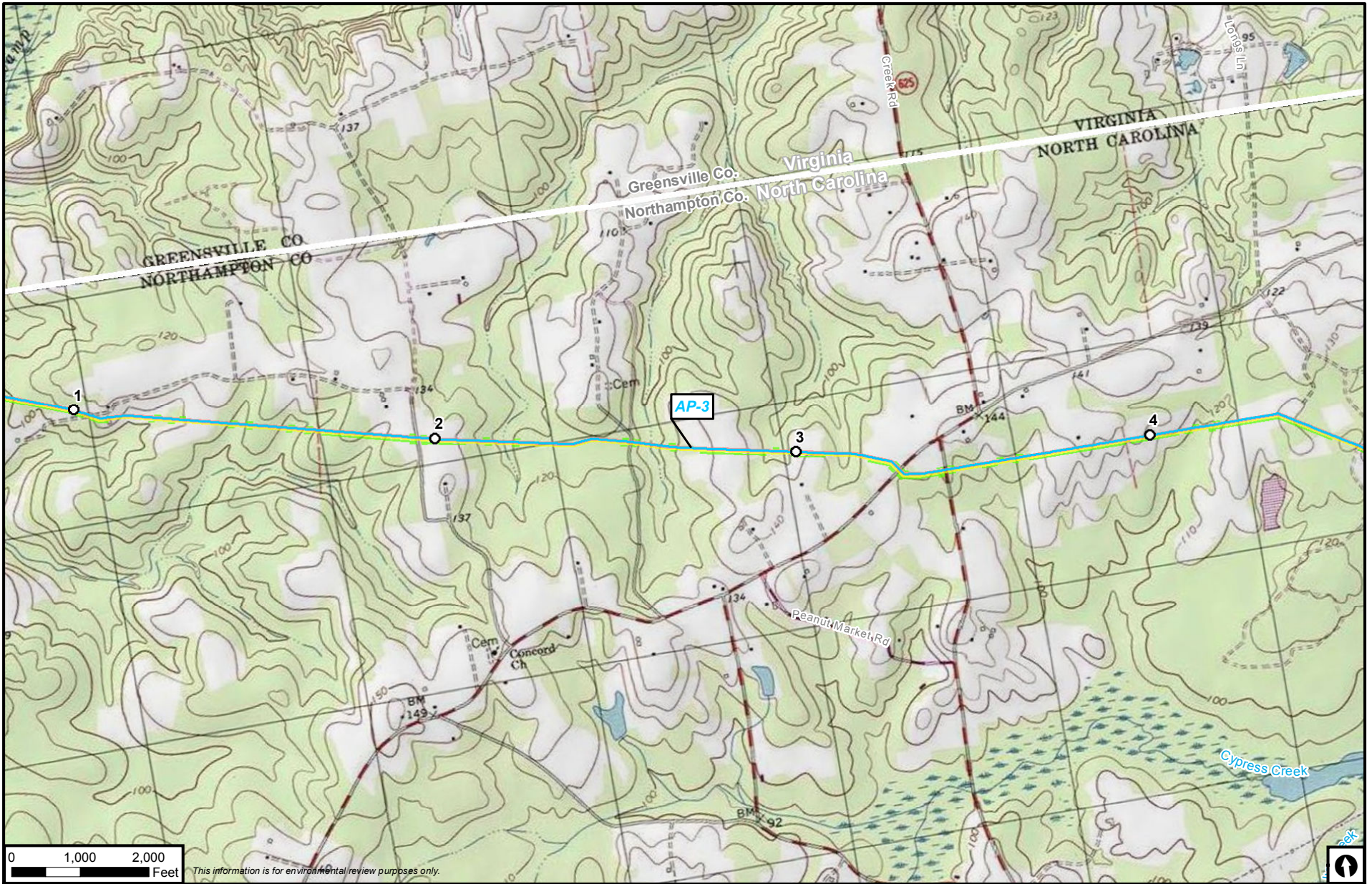
Atlantic Coast Pipeline

- | | | |
|----------------------------------|----------------------------------|------------------------------|
| Atlantic Coast Pipeline Mainline | M&R Station | Access Road |
| Lateral | L&R Site | Federal Ownership |
| Workspace | Valve Site | U.S. Forest Service |
| Permanent ROW | Compressor Station Layout | National Park Service |
| Temporary ROW | Permanent | U.S. Fish & Wildlife Service |
| ATWS | Temporary | National Guard |

Atlantic Coast Pipeline Appendix B Project Facility Map Robeson County, North Carolina



B-141



This information is for environmental review purposes only.



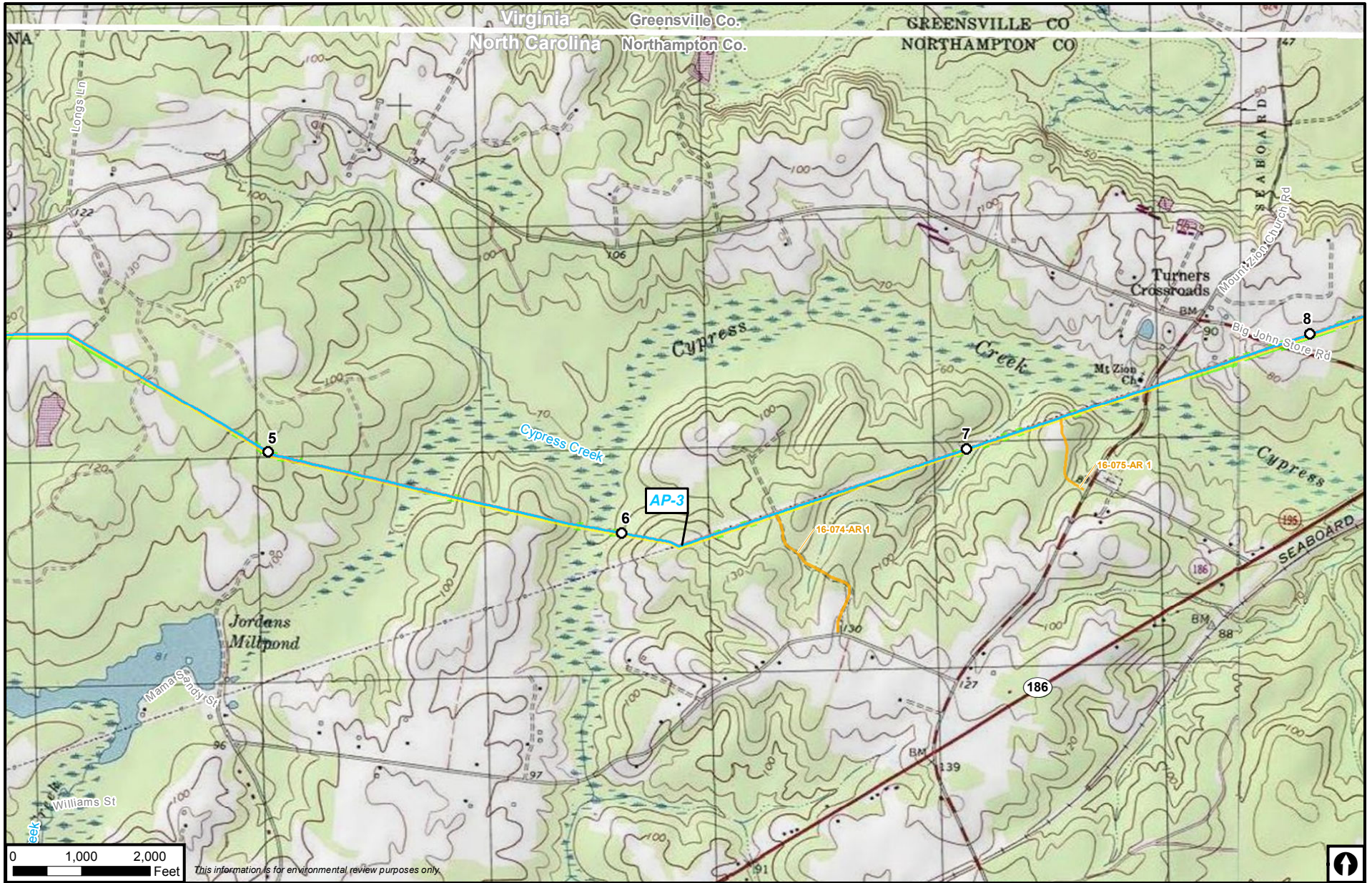
Atlantic Coast Pipeline

- | | | |
|-------------------------|----------------------------------|------------------------------|
| Atlantic Coast Pipeline | M&R Station | Access Road |
| Mainline | L&R Site | Federal Ownership |
| Lateral | Valve Site | U.S. Forest Service |
| Workspace | Compressor Station Layout | National Park Service |
| Permanent ROW | Permanent | U.S. Fish & Wildlife Service |
| Temporary ROW | Temporary | National Guard |
| ATWS | | |

Atlantic Coast Pipeline
Appendix B
 Project Facility Map
 Northampton County, North Carolina



B-142



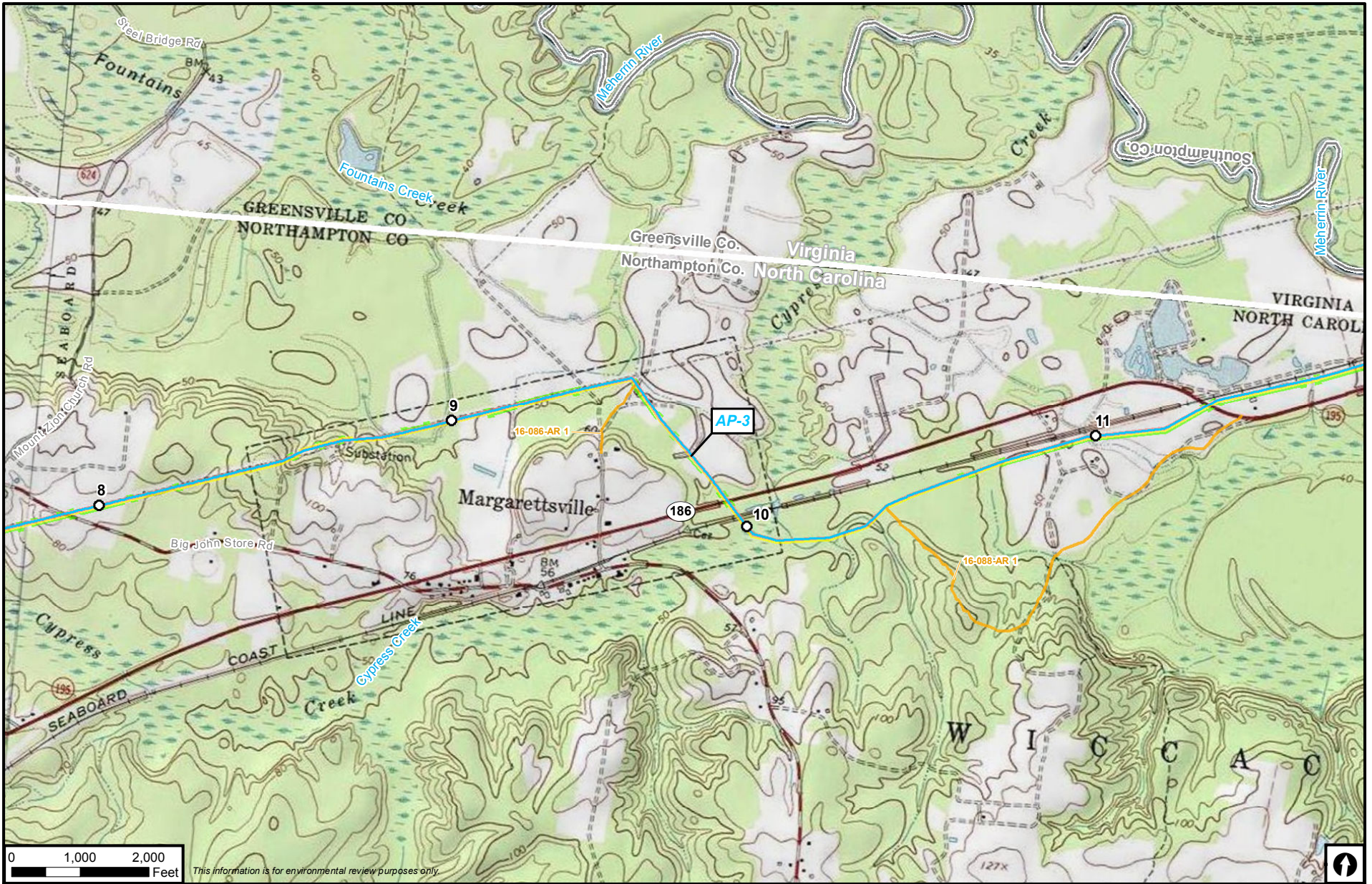
Atlantic Coast Pipeline

- | | | |
|------------------|----------------------------------|------------------------------|
| Mainline | M&R Station | Access Road |
| Lateral | L&R Site | Federal Ownership |
| Workspace | Valve Site | U.S. Forest Service |
| Permanent ROW | Compressor Station Layout | National Park Service |
| Temporary ROW | Permanent | U.S. Fish & Wildlife Service |
| ATWS | Temporary | National Guard |

**Atlantic Coast Pipeline
Appendix B
Project Facility Map
Northampton County, North Carolina**



B-143



This information is for environmental review purposes only.



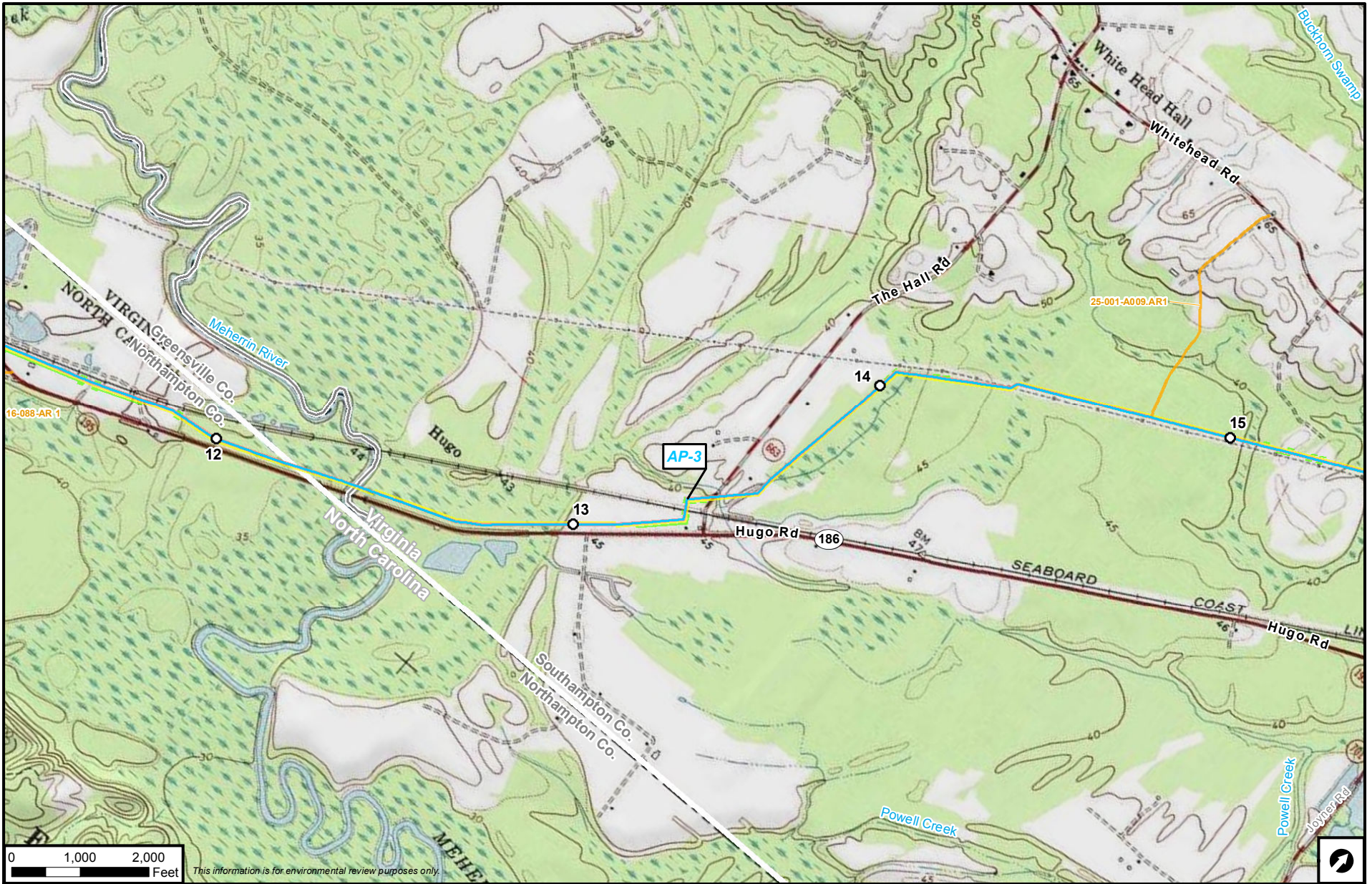
Atlantic Coast Pipeline

- | | | |
|-------------------------|----------------------------------|------------------------------|
| Atlantic Coast Pipeline | M&R Station | Access Road |
| Mainline | L&R Site | Federal Ownership |
| Lateral | Valve Site | U.S. Forest Service |
| Workspace | Compressor Station Layout | National Park Service |
| Permanent ROW | Permanent | U.S. Fish & Wildlife Service |
| Temporary ROW | Temporary | National Guard |
| ATWS | | |

Atlantic Coast Pipeline
Appendix B
 Project Facility Map
 Northampton County, North Carolina



B-144



This information is for environmental review purposes only.

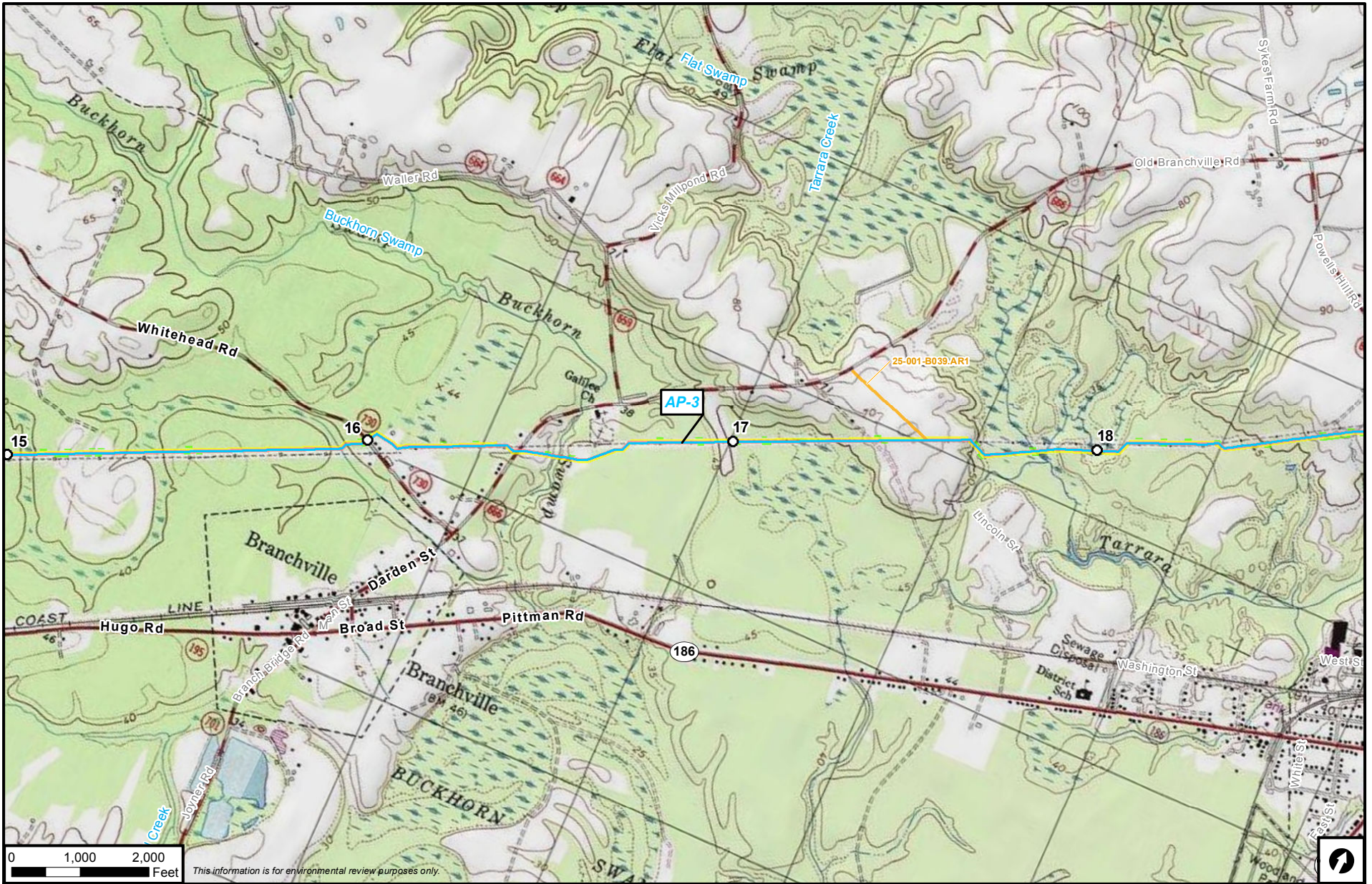


Atlantic Coast Pipeline

- | | |
|---------------------------|------------------------------|
| M&R Station | Access Road |
| Mainline | U.S. Forest Service |
| Lateral | National Park Service |
| Workspace | U.S. Fish & Wildlife Service |
| Permanent ROW | National Guard |
| Temporary ROW | |
| ATWS | |
| L&R Site | |
| Valve Site | |
| Compressor Station Layout | |
| Permanent | |
| Temporary | |

**Atlantic Coast Pipeline
Appendix B
Project Facility Map
Southampton County, Virginia**





This information is for environmental review purposes only.



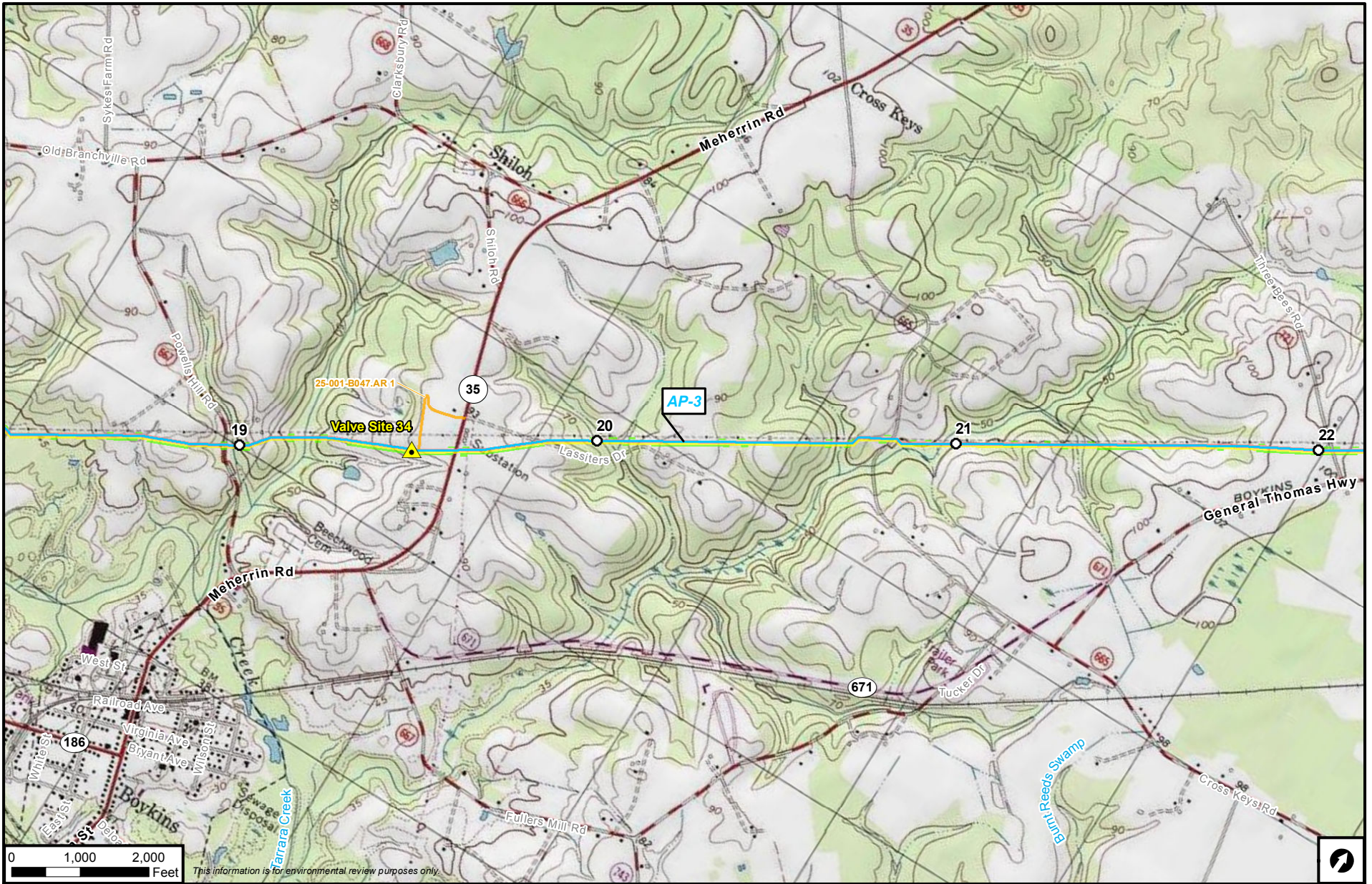
Atlantic Coast Pipeline

- | | | |
|--------------------------------|----------------------------------|------------------------------|
| Atlantic Coast Pipeline | M&R Station | Access Road |
| Mainline | L&R Site | Federal Ownership |
| Lateral | Valve Site | U.S. Forest Service |
| Workspace | Compressor Station Layout | National Park Service |
| Permanent ROW | Permanent | U.S. Fish & Wildlife Service |
| Temporary ROW | Temporary | National Guard |
| ATWS | | |

Atlantic Coast Pipeline Appendix B Project Facility Map Southampton County, Virginia



B-146



This information is for environmental review purposes only.


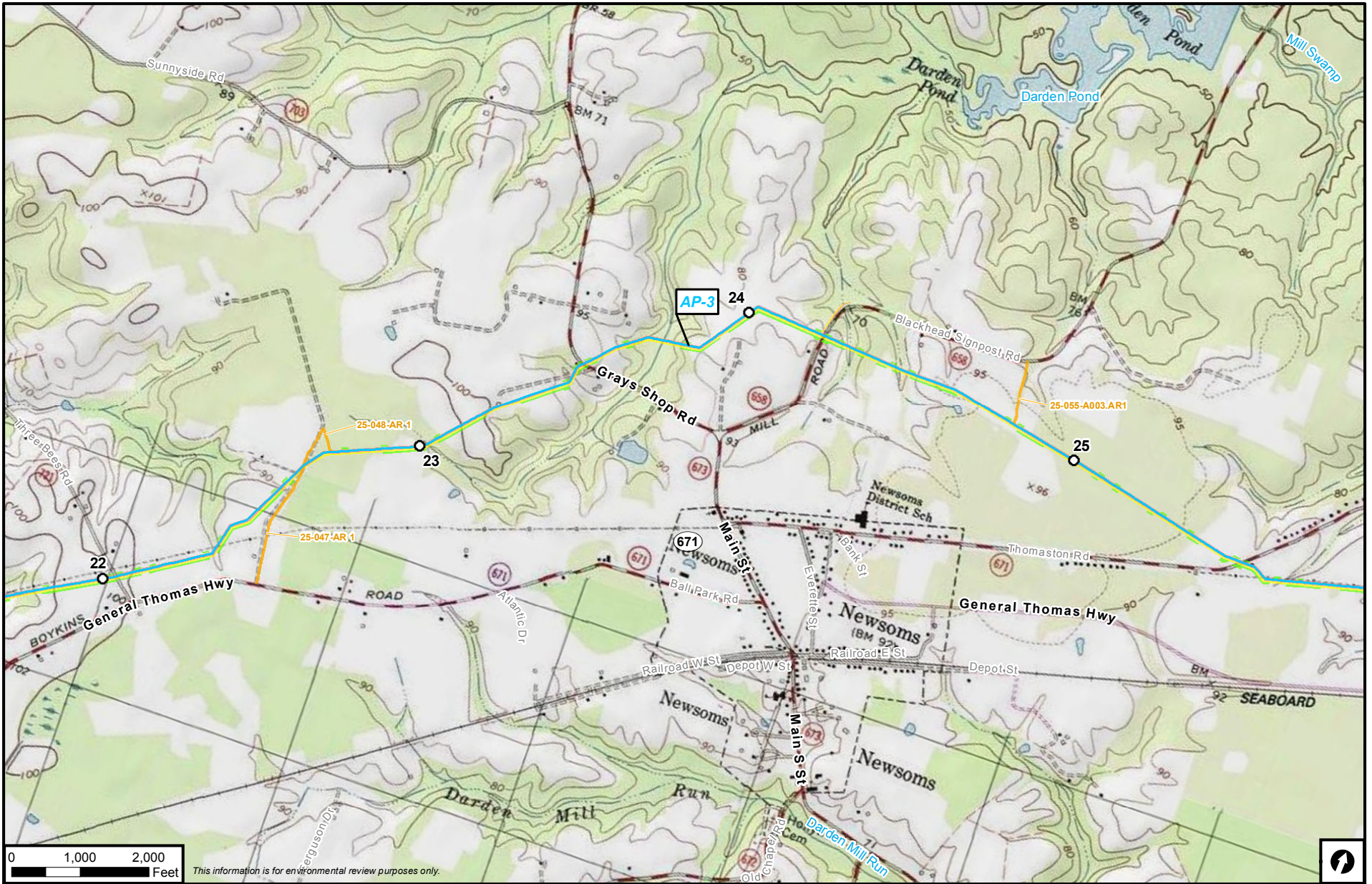


Atlantic Coast Pipeline

- | | |
|---------------------------|------------------------------|
| M&R Station | Access Road |
| Mainline | Federal Ownership |
| Lateral | U.S. Forest Service |
| Valve Site | National Park Service |
| Permanent ROW | U.S. Fish & Wildlife Service |
| Temporary ROW | National Guard |
| ATWS | |
| Compressor Station Layout | |
| Permanent | |
| Temporary | |

**Atlantic Coast Pipeline
Appendix B
Project Facility Map
Southampton County, Virginia**





This information is for environmental review purposes only.

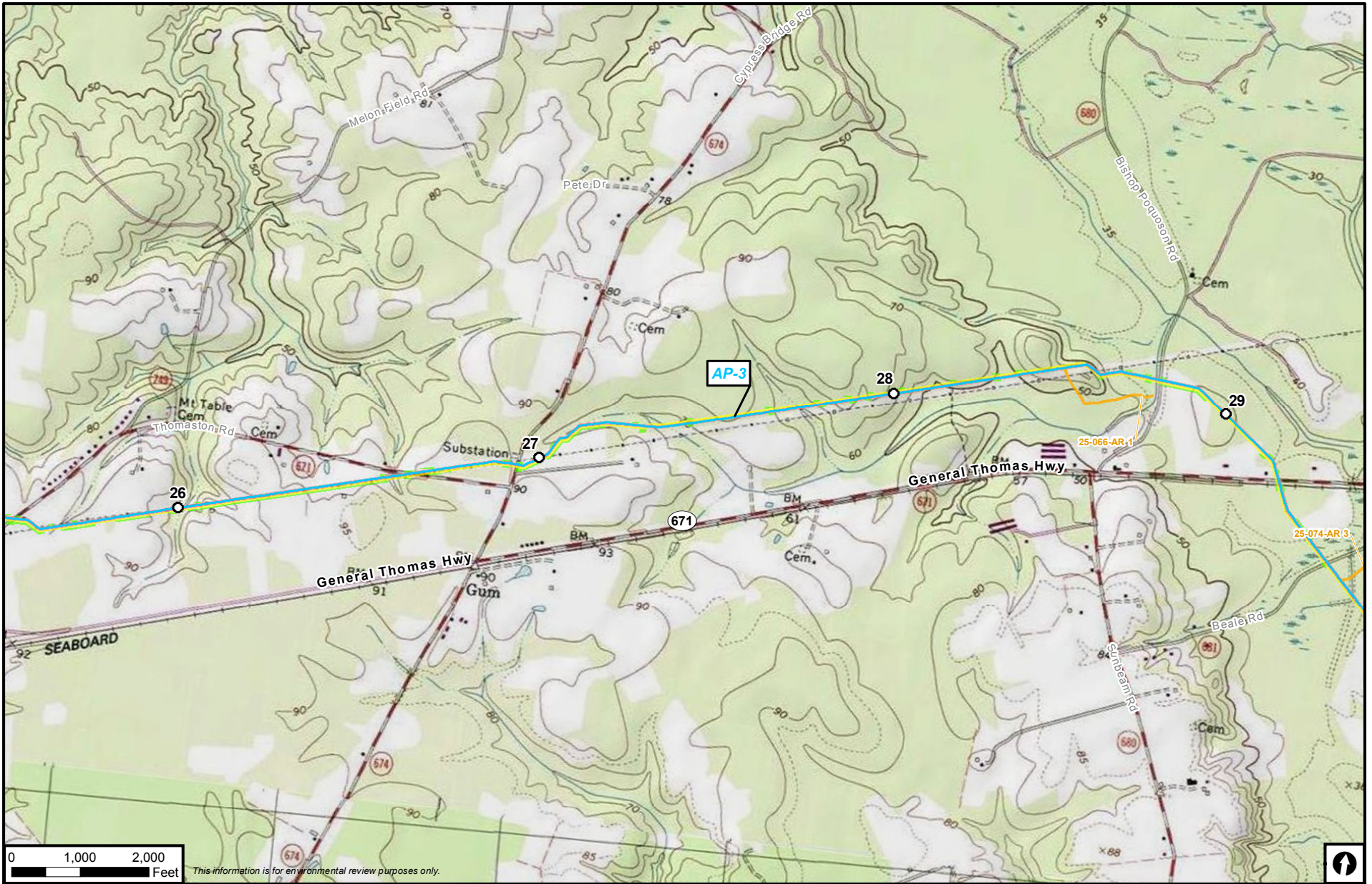


Atlantic Coast Pipeline

- | | | |
|------------------|----------------------------------|------------------------------|
| Mainline | M&R Station | Access Road |
| Lateral | L&R Site | Federal Ownership |
| Workspace | Valve Site | U.S. Forest Service |
| Permanent ROW | Compressor Station Layout | National Park Service |
| Temporary ROW | Permanent | U.S. Fish & Wildlife Service |
| ATWS | Temporary | National Guard |

**Atlantic Coast Pipeline
Appendix B
Project Facility Map
Southamptn County, Virginia**





Atlantic Coast Pipeline

- | | | |
|-------------------------|----------------------------------|------------------------------|
| Atlantic Coast Pipeline | M&R Station | Access Road |
| Mainline | L&R Site | Federal Ownership |
| Lateral | Valve Site | U.S. Forest Service |
| Workspace | Compressor Station Layout | National Park Service |
| Permanent ROW | Permanent | U.S. Fish & Wildlife Service |
| Temporary ROW | Temporary | National Guard |
| ATWS | | |

**Atlantic Coast Pipeline
Appendix B
Project Facility Map
Southampton County, Virginia**





This information is for environmental review purposes only.



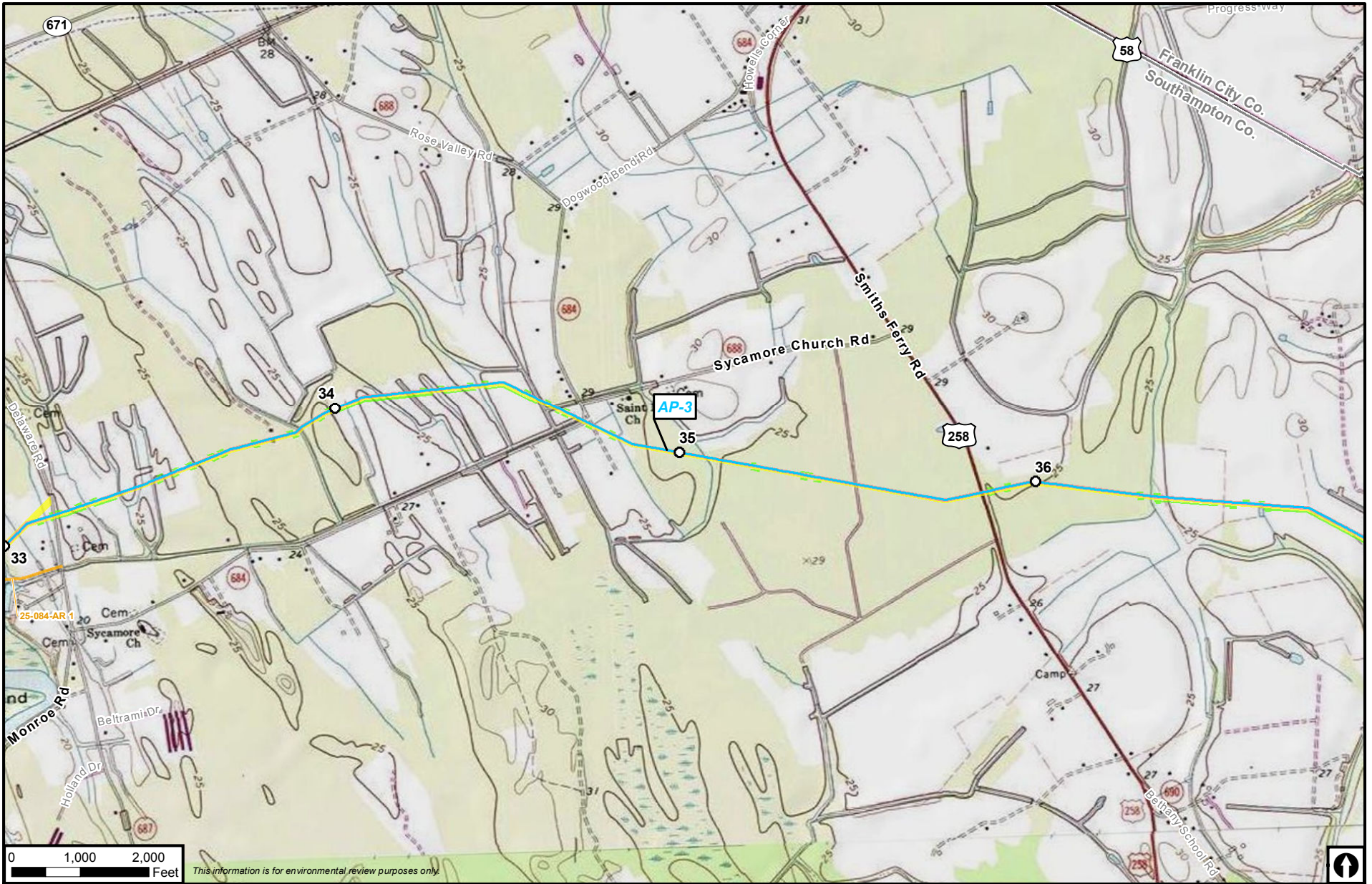
Atlantic Coast Pipeline

- | | | |
|------------------|----------------------------------|------------------------------|
| Mainline | M&R Station | Access Road |
| Lateral | L&R Site | Federal Ownership |
| Workspace | Valve Site | U.S. Forest Service |
| Permanent ROW | Compressor Station Layout | National Park Service |
| Temporary ROW | Permanent | U.S. Fish & Wildlife Service |
| ATWS | Temporary | National Guard |

**Atlantic Coast Pipeline
Appendix B
Project Facility Map
Southampton County, Virginia**



B-150



This information is for environmental review purposes only.

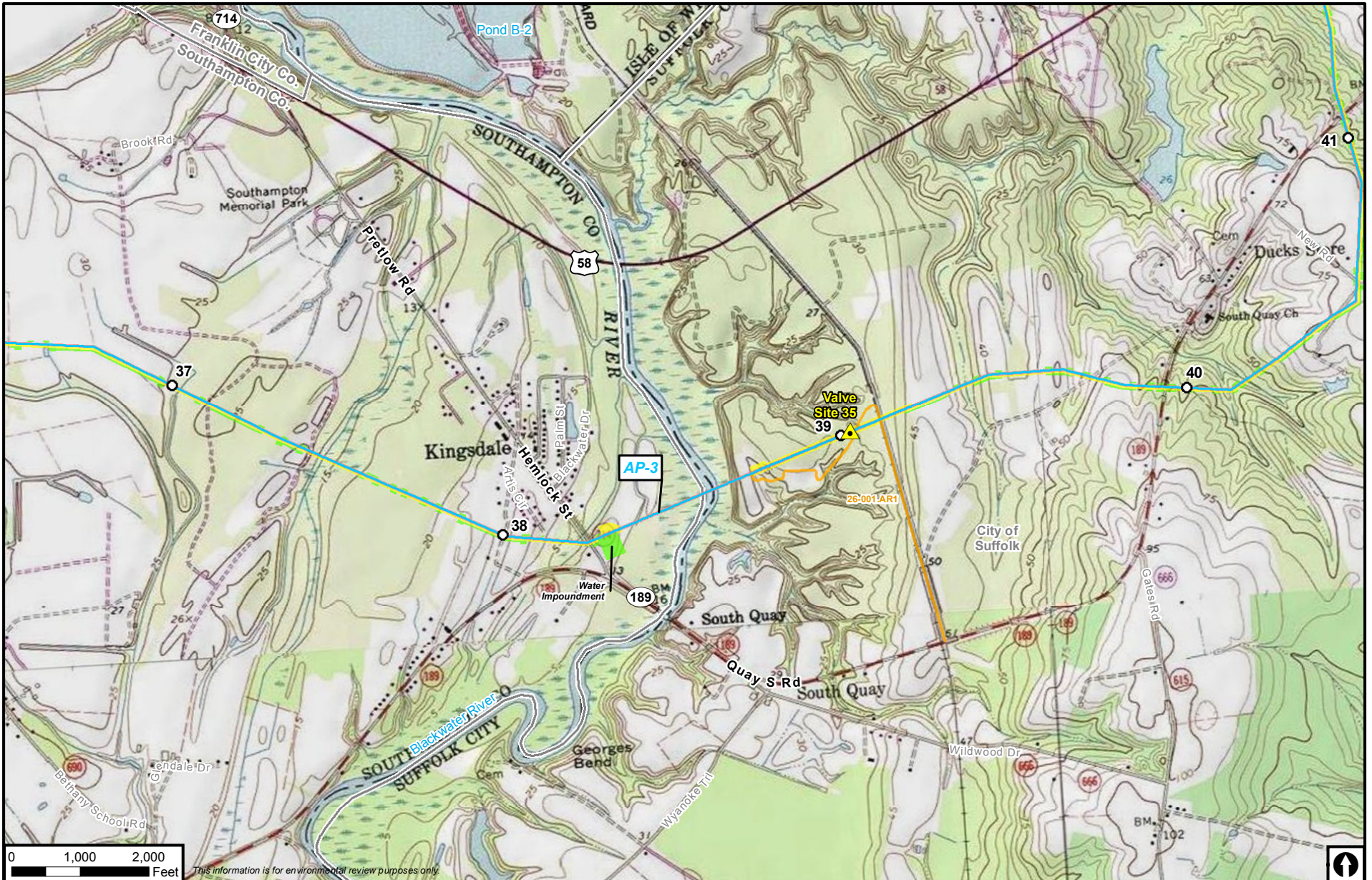


Atlantic Coast Pipeline

- | | | |
|-------------------------|----------------------------------|------------------------------|
| Atlantic Coast Pipeline | M&R Station | Access Road |
| Mainline | L&R Site | Federal Ownership |
| Lateral | Valve Site | U.S. Forest Service |
| Workspace | Compressor Station Layout | National Park Service |
| Permanent ROW | Permanent | U.S. Fish & Wildlife Service |
| Temporary ROW | Temporary | National Guard |
| ATWS | | |

**Atlantic Coast Pipeline
Appendix B
Project Facility Map
Southampton County, Virginia**





This information is for environmental review purposes only.



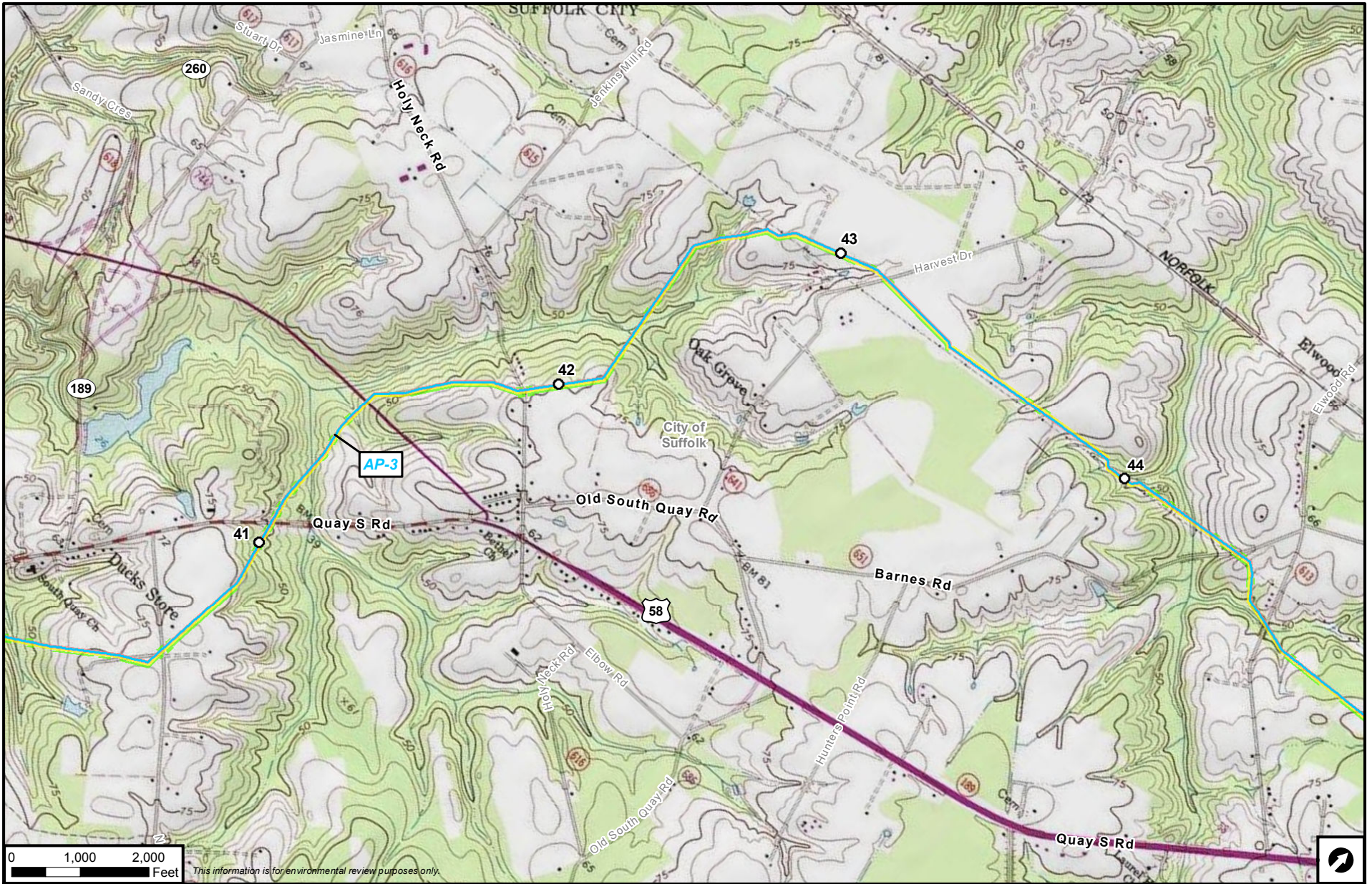
Atlantic Coast Pipeline

- | | | |
|-------------------------|---------------------------|------------------------------|
| Atlantic Coast Pipeline | M&R Station | Access Road |
| Mainline | L&R Site | Federal Ownership |
| Lateral | Valve Site | U.S. Forest Service |
| Workspace | Compressor Station Layout | National Park Service |
| Permanent ROW | Permanent | U.S. Fish & Wildlife Service |
| Temporary ROW | Temporary | National Guard |
| ATWS | | |

**Atlantic Coast Pipeline
Appendix B
Project Facility Map
City of Suffolk, Virginia**



B-152



This information is for environmental review purposes only.



Atlantic Coast Pipeline

- | | | |
|-------------------------|----------------------------------|------------------------------|
| Atlantic Coast Pipeline | M&R Station | Access Road |
| Mainline | L&R Site | Federal Ownership |
| Lateral | Valve Site | U.S. Forest Service |
| Workspace | Compressor Station Layout | National Park Service |
| Permanent ROW | Permanent | U.S. Fish & Wildlife Service |
| Temporary ROW | Temporary | National Guard |
| ATWS | | |

**Atlantic Coast Pipeline
Appendix B
Project Facility Map
City of Suffolk, Virginia**





This information is for environmental review purposes only.



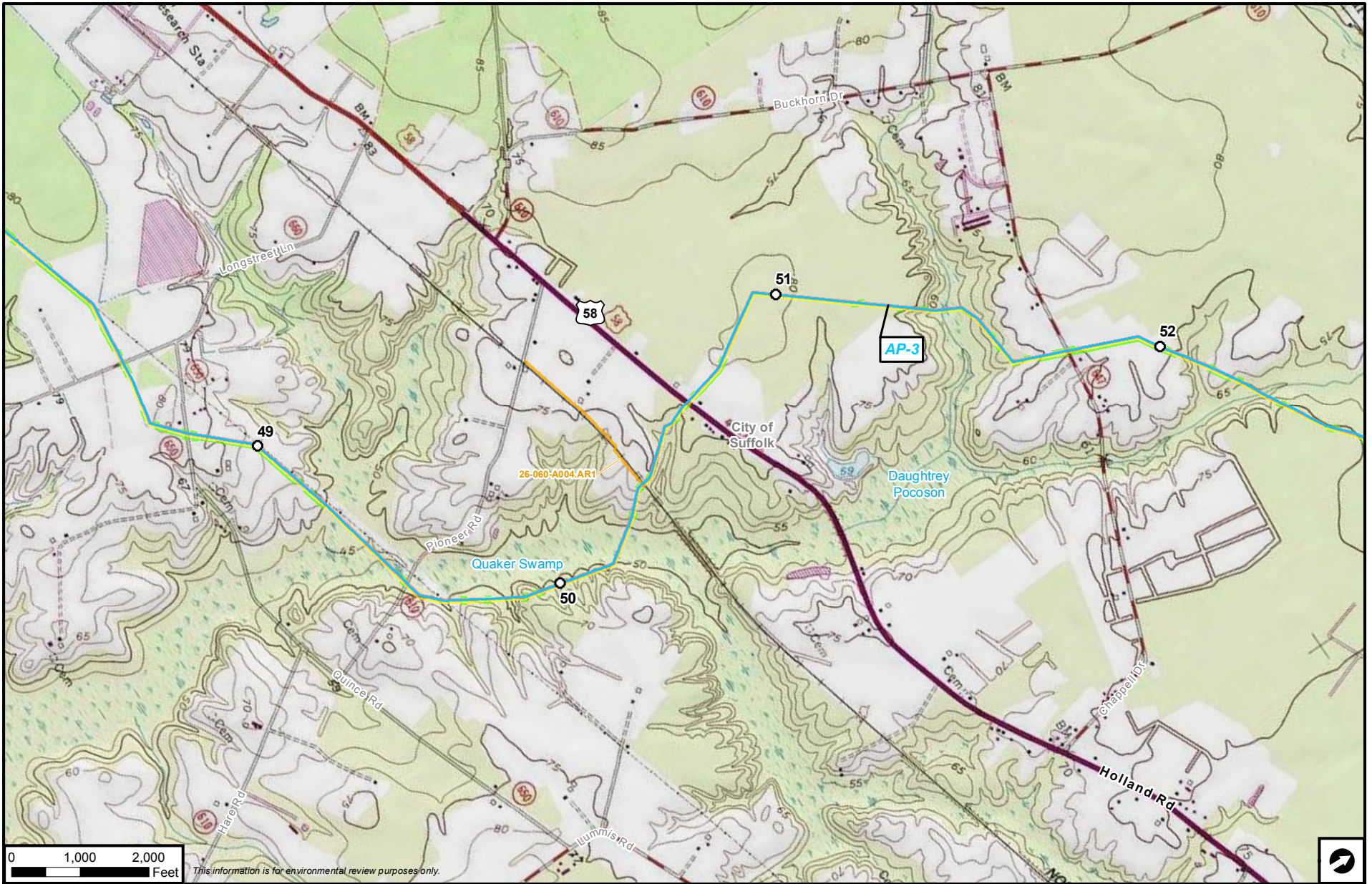
Atlantic Coast Pipeline

- | | | |
|--|--|--|
| <ul style="list-style-type: none"> — Mainline — Lateral <p>Workspace</p> <ul style="list-style-type: none"> Permanent ROW Temporary ROW ATWS | <ul style="list-style-type: none"> □ M&R Station ● L&R Site ▲ Valve Site <p>Compressor Station Layout</p> <ul style="list-style-type: none"> Permanent Temporary | <ul style="list-style-type: none"> — Access Road <p>Federal Ownership</p> <ul style="list-style-type: none"> U.S. Forest Service National Park Service U.S. Fish & Wildlife Service National Guard |
|--|--|--|

Atlantic Coast Pipeline Appendix B Project Facility Map City of Suffolk, Virginia



B-154



This information is for environmental review purposes only.

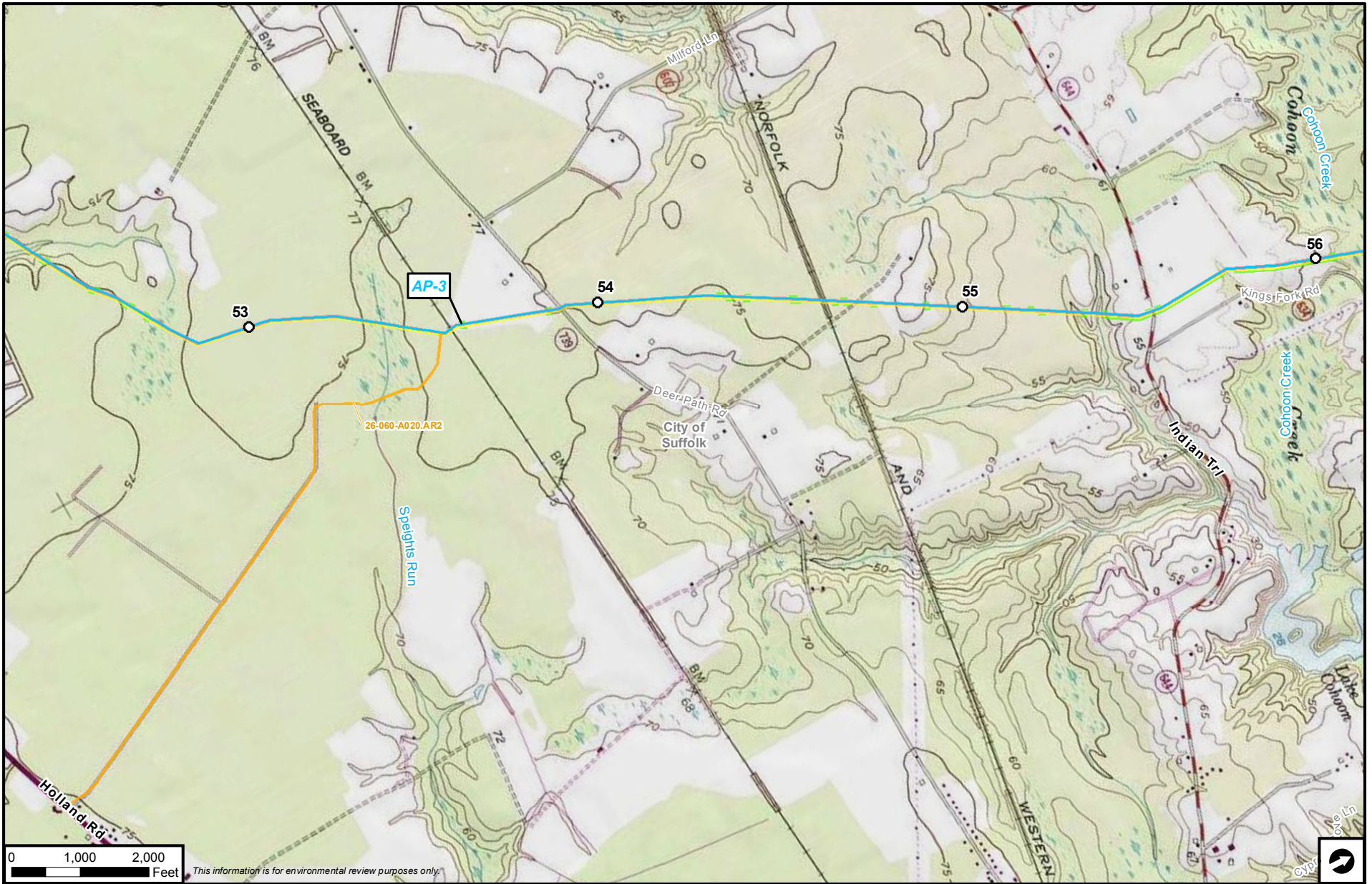


Atlantic Coast Pipeline

- | | |
|---------------------------|------------------------------|
| M&R Station | Access Road |
| Mainline | Federal Ownership |
| Lateral | U.S. Forest Service |
| Workspace | National Park Service |
| Permanent ROW | U.S. Fish & Wildlife Service |
| Temporary ROW | National Guard |
| ATWS | |
| Compressor Station Layout | |
| Permanent | |
| Temporary | |
| L&R Site | |
| Valve Site | |

**Atlantic Coast Pipeline
Appendix B
Project Facility Map
City of Suffolk, Virginia**





This information is for environmental review purposes only.



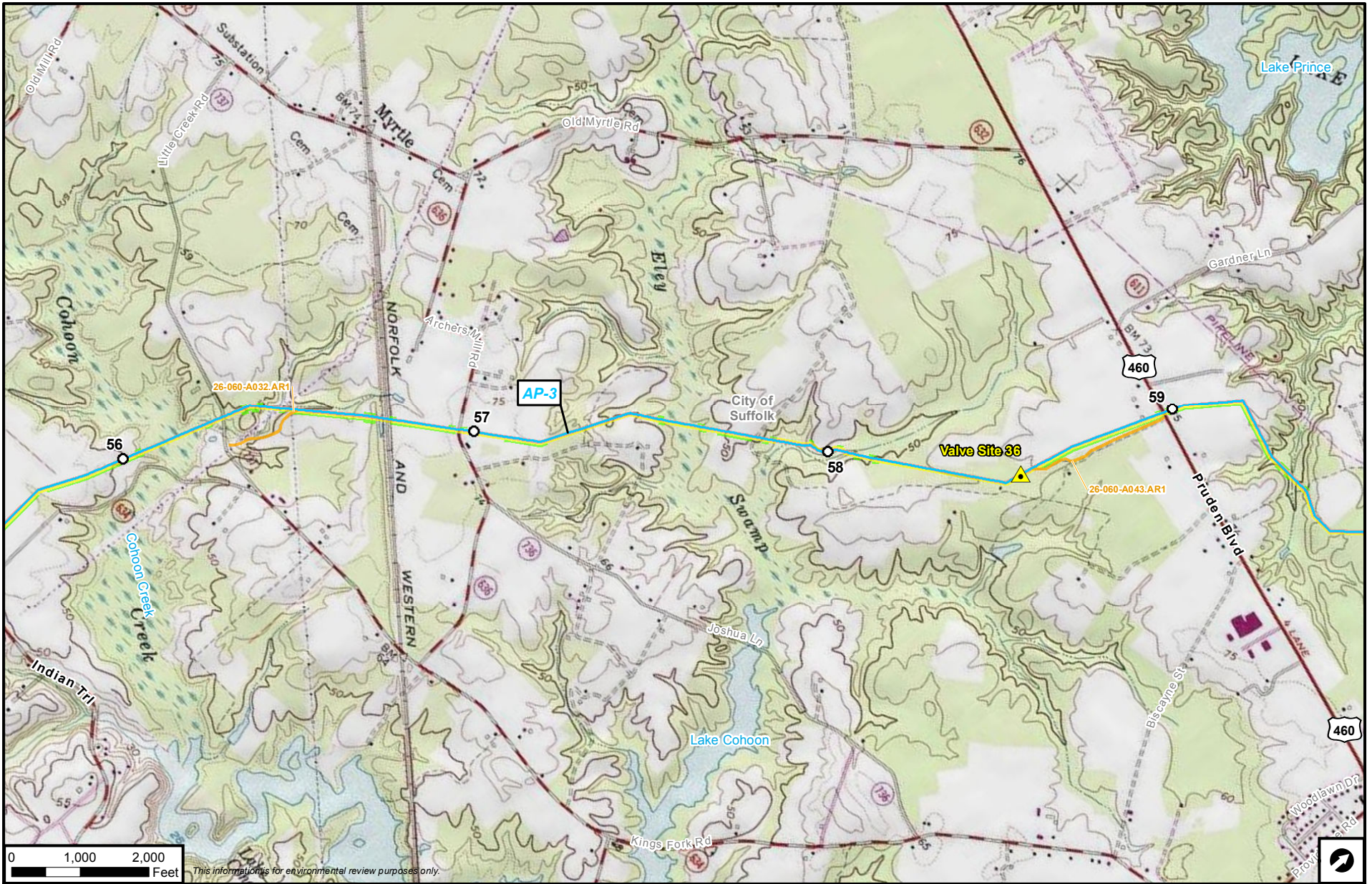
Atlantic Coast Pipeline

- | | | |
|------------------|----------------------------------|------------------------------|
| Mainline | M&R Station | Access Road |
| Lateral | L&R Site | Federal Ownership |
| Workspace | Valve Site | U.S. Forest Service |
| Permanent ROW | Compressor Station Layout | National Park Service |
| Temporary ROW | Permanent | U.S. Fish & Wildlife Service |
| ATWS | Temporary | National Guard |

**Atlantic Coast Pipeline
Appendix B
Project Facility Map
City of Suffolk, Virginia**



B-156



This information is for environmental review purposes only.




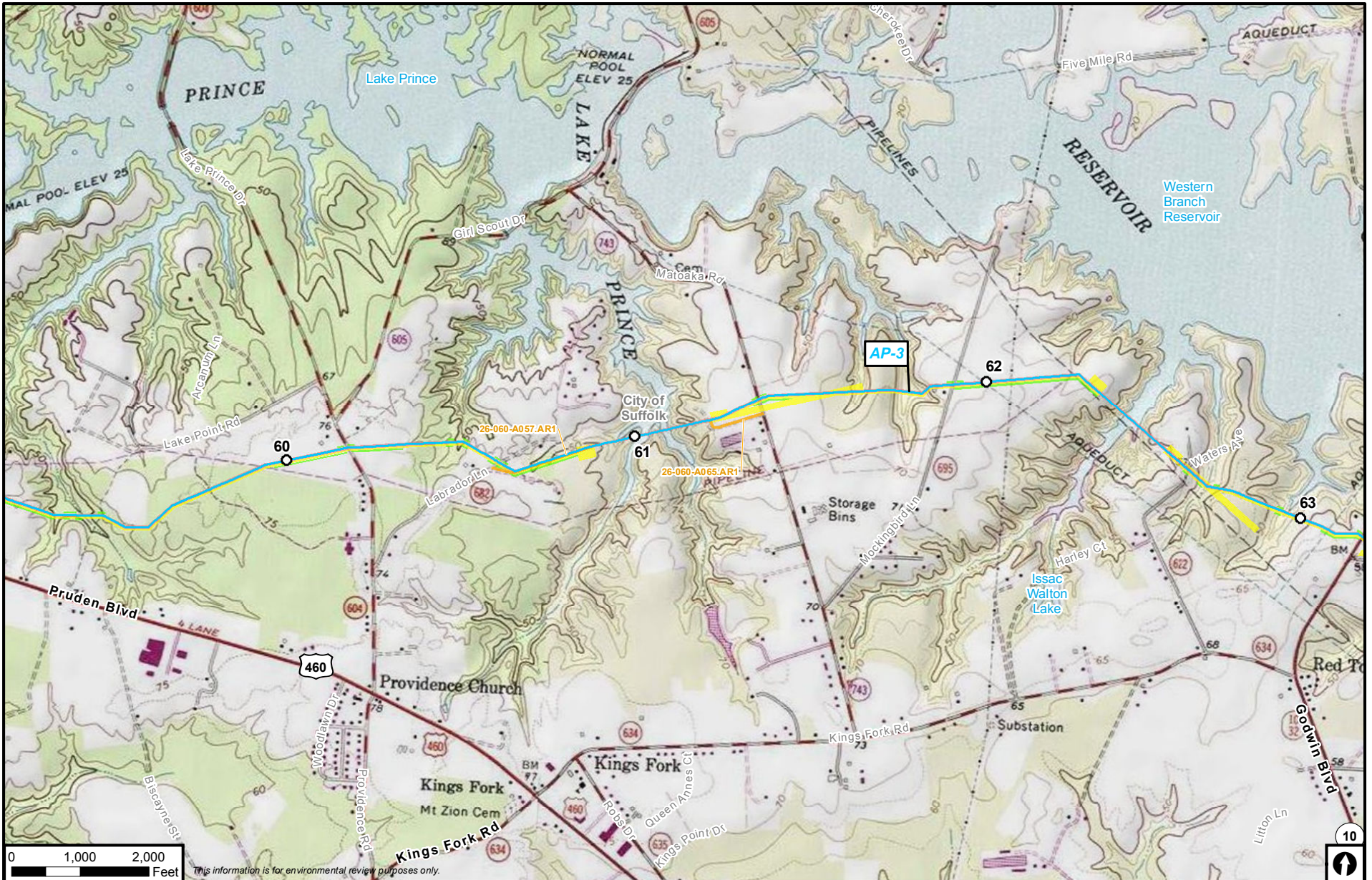
Atlantic Coast Pipeline

- | | | |
|----------------------------------|----------------------------------|------------------------------|
| Atlantic Coast Pipeline Mainline | M&R Station | Access Road |
| Lateral | L&R Site | Federal Ownership |
| Workspace | Valve Site | U.S. Forest Service |
| Permanent ROW | Compressor Station Layout | National Park Service |
| Temporary ROW | Permanent | U.S. Fish & Wildlife Service |
| ATWS | Temporary | National Guard |

Atlantic Coast Pipeline Appendix B Project Facility Map City of Suffolk, Virginia



B-157



This information is for environmental review purposes only.



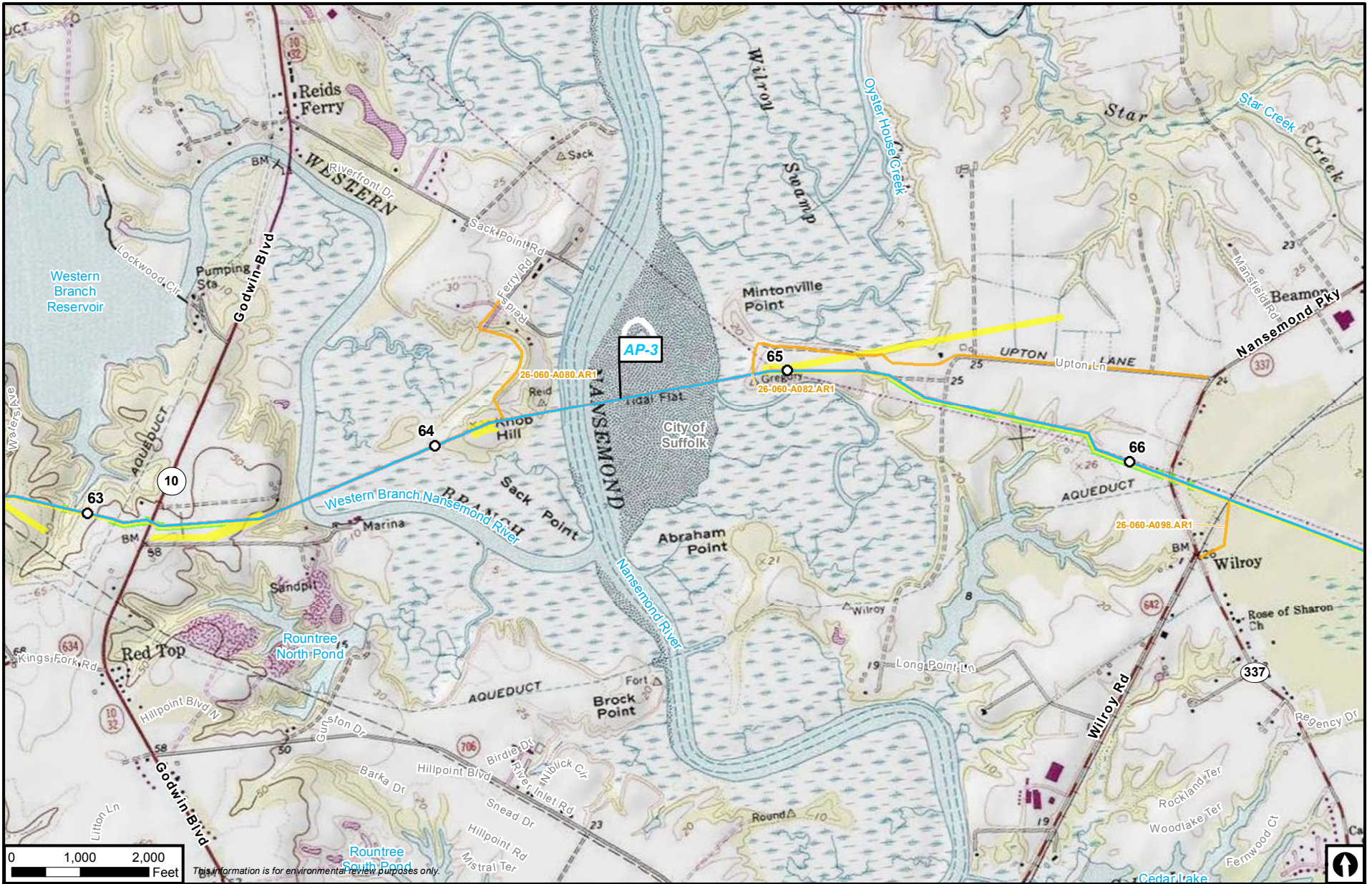
Atlantic Coast Pipeline

- | | | |
|--------------------------------|----------------------------------|------------------------------|
| Atlantic Coast Pipeline | M&R Station | Access Road |
| Mainline | L&R Site | Federal Ownership |
| Lateral | Valve Site | U.S. Forest Service |
| Workspace | Compressor Station Layout | National Park Service |
| Permanent ROW | Permanent | U.S. Fish & Wildlife Service |
| Temporary ROW | Temporary | National Guard |
| ATWS | | |

Atlantic Coast Pipeline Appendix B Project Facility Map City of Suffolk, Virginia



B-158



This information is for environmental review purposes only.



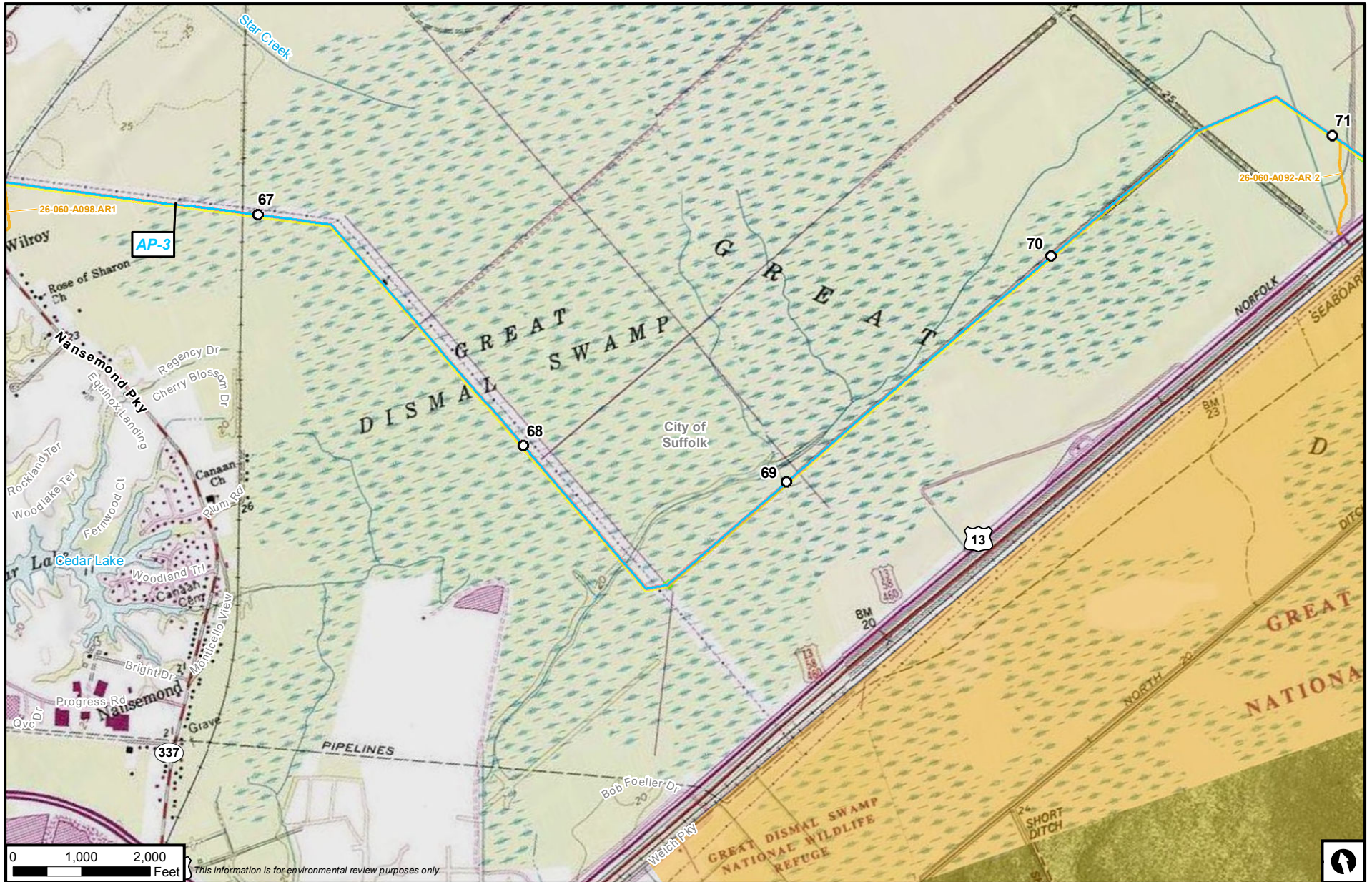
Atlantic Coast Pipeline

- | | | |
|-------------------------|----------------------------------|--------------------------------|
| Atlantic Coast Pipeline | ■ M&R Station | — Access Road |
| — Mainline | ● L&R Site | — Federal Ownership |
| — Lateral | ▲ Valve Site | — U.S. Forest Service |
| Workspace | Compressor Station Layout | — National Park Service |
| — Permanent ROW | — Permanent | — U.S. Fish & Wildlife Service |
| — Temporary ROW | — Temporary | — National Guard |
| — ATWS | | |

**Atlantic Coast Pipeline
Appendix B
Project Facility Map
City of Suffolk, Virginia**



B-159



This information is for environmental review purposes only.




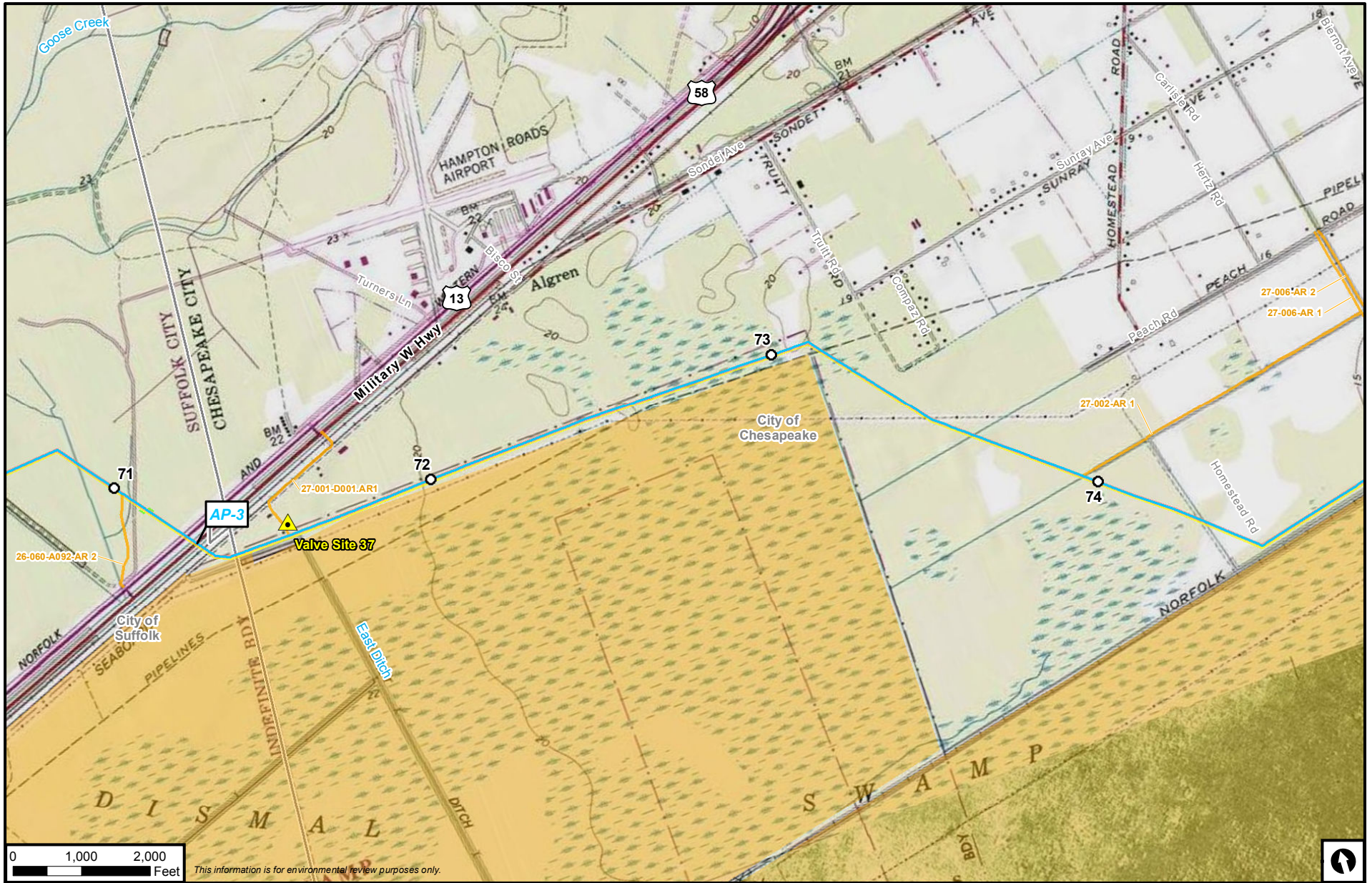
Atlantic Coast Pipeline

- | | | |
|-------------------------|----------------------------------|------------------------------|
| Atlantic Coast Pipeline | M&R Station | Access Road |
| Mainline | L&R Site | Federal Ownership |
| Lateral | Valve Site | U.S. Forest Service |
| Workspace | Compressor Station Layout | National Park Service |
| Permanent ROW | Permanent | U.S. Fish & Wildlife Service |
| Temporary ROW | Temporary | National Guard |
| ATWS | | |

**Atlantic Coast Pipeline
Appendix B
Project Facility Map
City of Suffolk, Virginia**



B-160



This information is for environmental review purposes only.



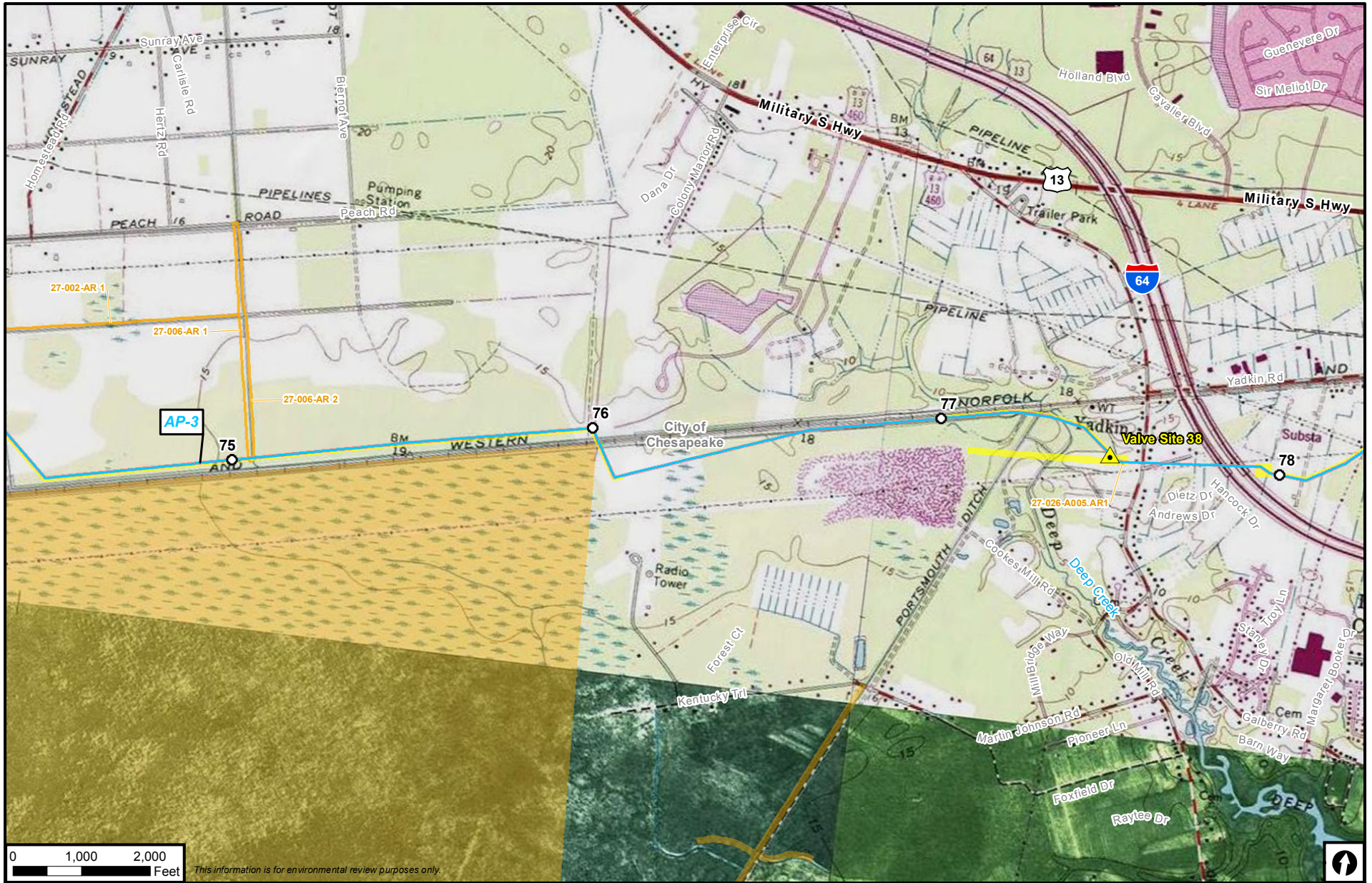
Atlantic Coast Pipeline

- | | |
|----------------------------------|------------------------------|
| M&R Station | Access Road |
| Mainline | Federal Ownership |
| Lateral | U.S. Forest Service |
| Workspace | National Park Service |
| Permanent ROW | U.S. Fish & Wildlife Service |
| Temporary ROW | National Guard |
| ATWS | |
| Compressor Station Layout | |
| Permanent | |
| Temporary | |

**Atlantic Coast Pipeline
Appendix B
Project Facility Map
City of Chesapeake, Virginia**



B-161



This information is for environmental review purposes only.

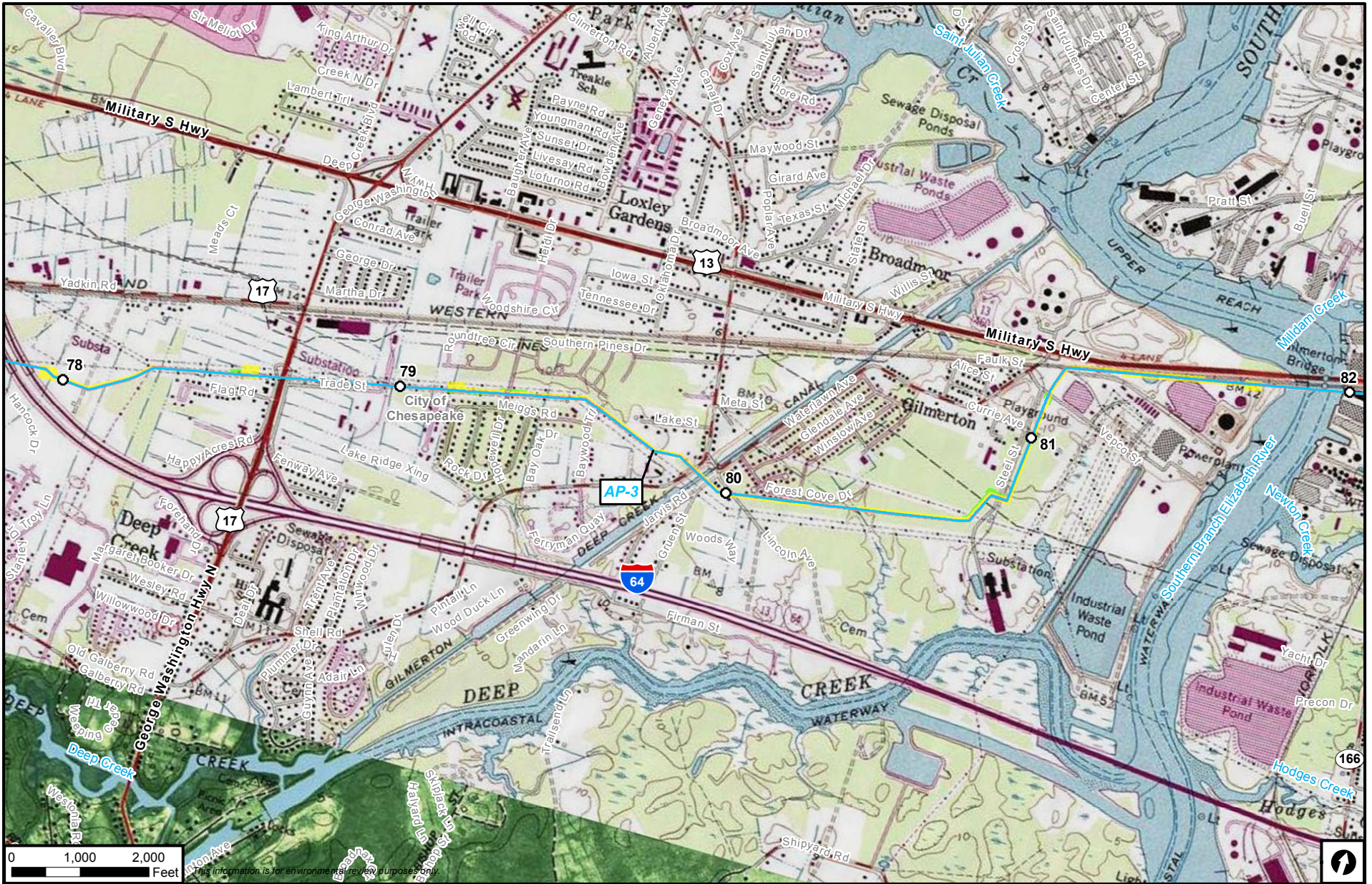


Atlantic Coast Pipeline

- | | | |
|-------------------------|----------------------------------|------------------------------|
| Atlantic Coast Pipeline | M&R Station | Access Road |
| Mainline | L&R Site | Federal Ownership |
| Lateral | Valve Site | U.S. Forest Service |
| Workspace | Compressor Station Layout | National Park Service |
| Permanent ROW | Permanent | U.S. Fish & Wildlife Service |
| Temporary ROW | Temporary | National Guard |
| ATWS | | |

Atlantic Coast Pipeline Appendix B Project Facility Map City of Chesapeake, Virginia



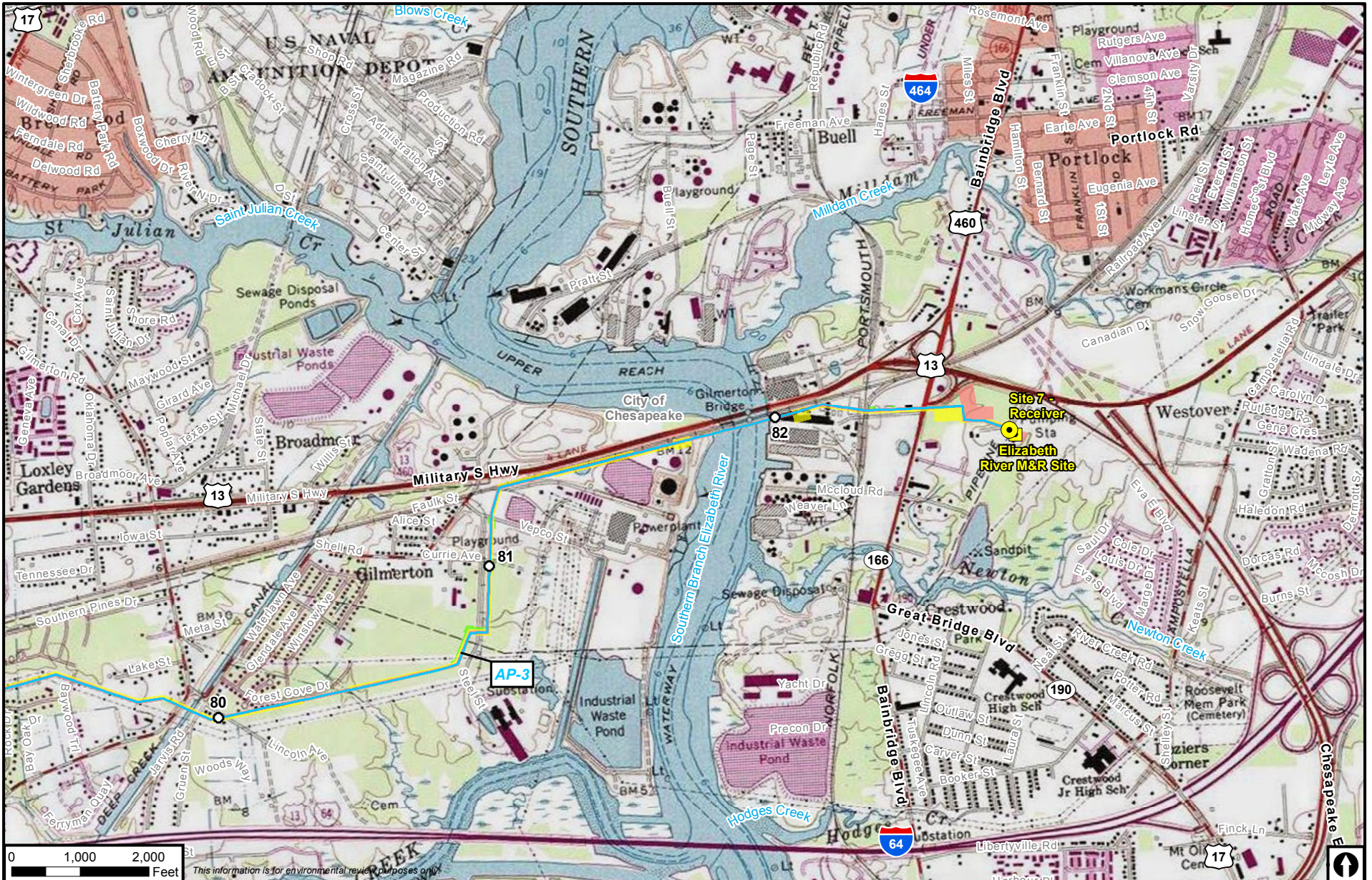


Atlantic Coast Pipeline

- | | | |
|-------------------------|-----------------------------|--------------------------------|
| Atlantic Coast Pipeline | ■ M&R Station | — Access Road |
| — Mainline | ● L&R Site | — Federal Ownership |
| — Lateral | ▲ Valve Site | ■ U.S. Forest Service |
| Workspace | ■ Compressor Station Layout | ■ National Park Service |
| ■ Permanent ROW | ■ Permanent | ■ U.S. Fish & Wildlife Service |
| ■ Temporary ROW | ■ Temporary | ■ National Guard |
| ■ ATWS | | |

**Atlantic Coast Pipeline
Appendix B
Project Facility Map
City of Chesapeake, Virginia**






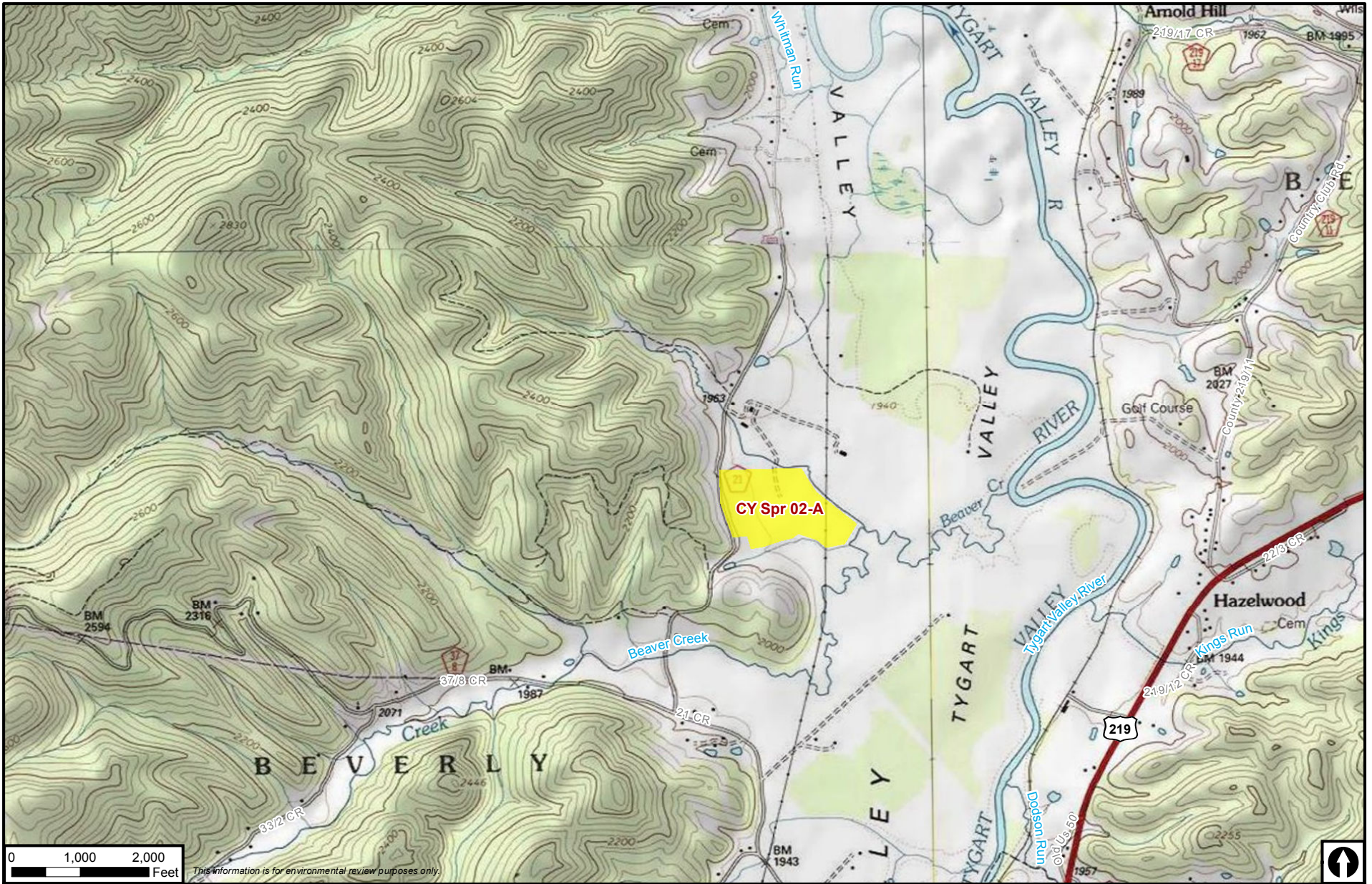
Atlantic Coast Pipeline

- | | | |
|-------------------------|-----------------------------|--------------------------------|
| Atlantic Coast Pipeline | ■ M&R Station | — Access Road |
| — Mainline | ● L&R Site | — Federal Ownership |
| — Lateral | ▲ Valve Site | — U.S. Forest Service |
| Workspace | ■ Compressor Station Layout | — National Park Service |
| — Permanent ROW | ■ Permanent | — U.S. Fish & Wildlife Service |
| — Temporary ROW | ■ Temporary | — National Guard |
| — ATWS | | |

**Atlantic Coast Pipeline
Appendix B
Project Facility Map
City of Chesapeake, Virginia**



B-164



This information is for environmental review purposes only.

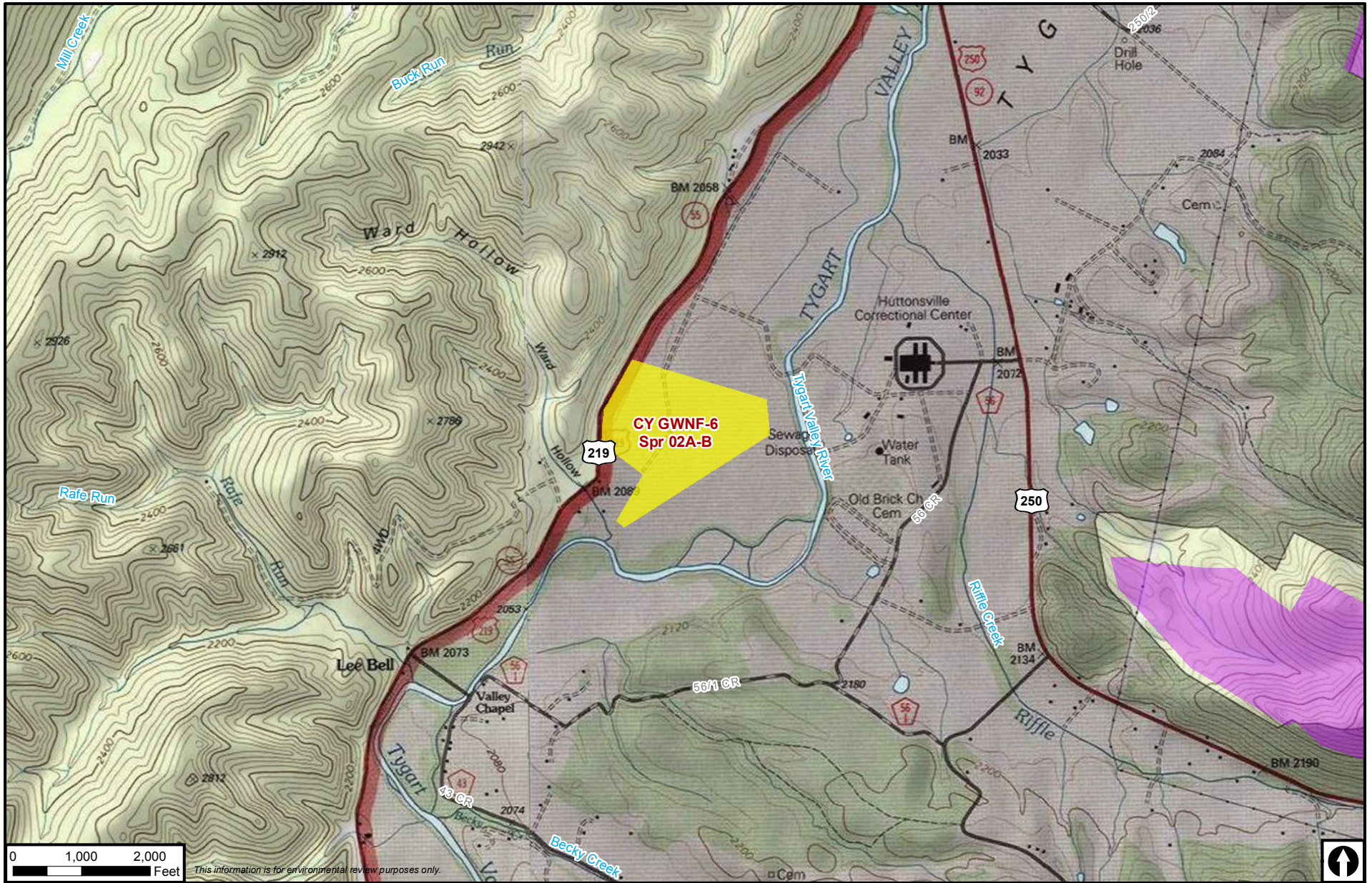


Atlantic Coast Pipeline

- | | |
|----------------------------------|------------------------------|
| M&R Station | Access Road |
| Mainline | Federal Ownership |
| Lateral | U.S. Forest Service |
| Workspace | National Park Service |
| Permanent ROW | U.S. Fish & Wildlife Service |
| Temporary ROW | National Guard |
| ATWS | |
| Compressor Station Layout | |
| Permanent | |
| Temporary | |
| Valve Site | |
| L&R Site | |

**Atlantic Coast Pipeline
Appendix B
Project Facility Map
Randolph County, West Virginia**





This information is for environmental review purposes only.



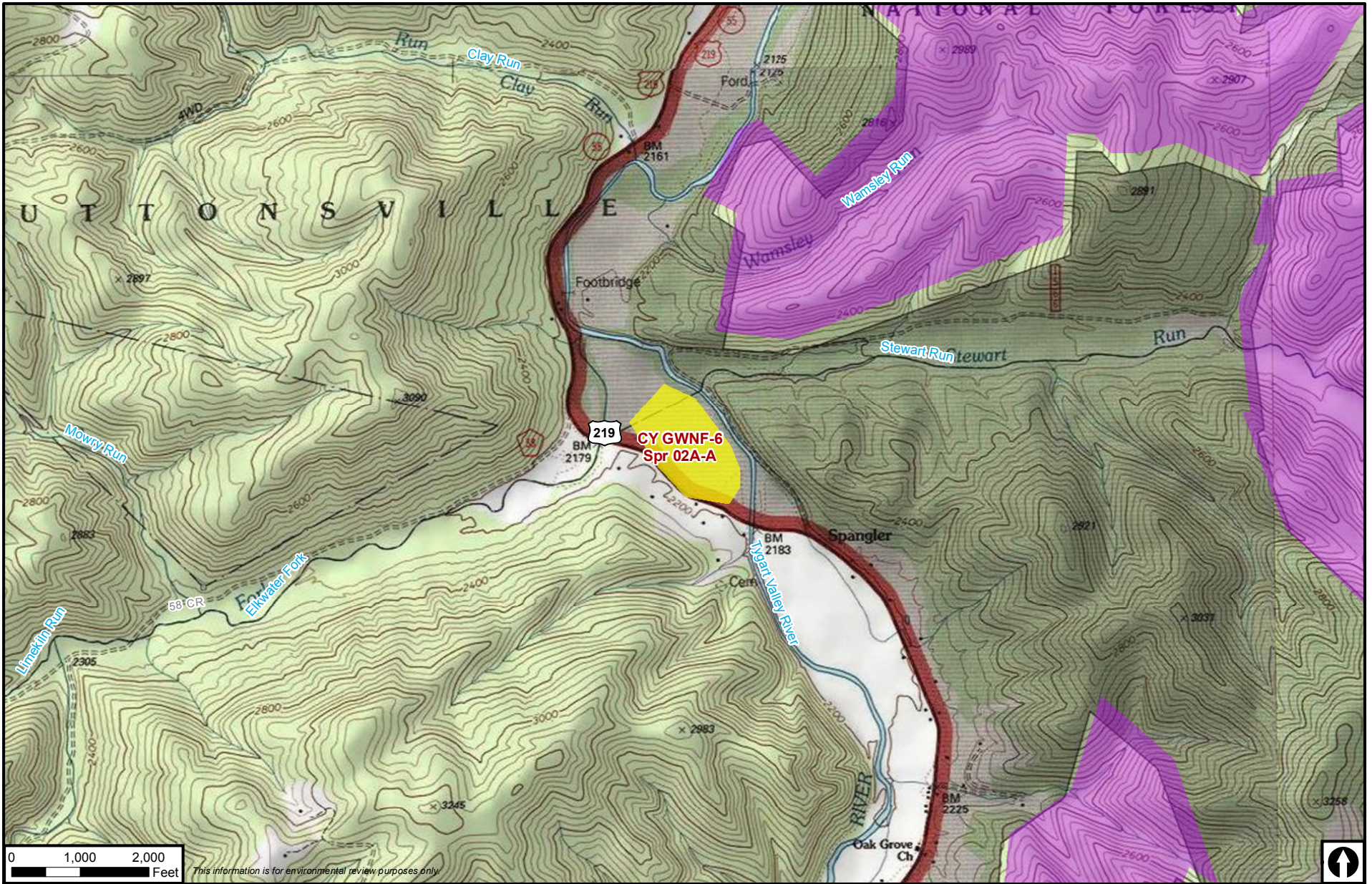
Atlantic Coast Pipeline

- | | | |
|---|---|--|
| <ul style="list-style-type: none"> — Mainline — Lateral Workspace Permanent ROW Temporary ROW ATWS | <ul style="list-style-type: none"> M&R Station L&R Site Valve Site Compressor Station Layout Permanent Temporary | <ul style="list-style-type: none"> Access Road Federal Ownership U.S. Forest Service National Park Service U.S. Fish & Wildlife Service National Guard |
|---|---|--|

**Atlantic Coast Pipeline
Appendix B
Project Facility Map
Randolph County, West Virginia**



B-166



This information is for environmental review purposes only.



Atlantic Coast Pipeline

- | | |
|----------------------------------|------------------------------|
| M&R Station | Access Road |
| Mainline | Federal Ownership |
| Lateral | U.S. Forest Service |
| Workspace | National Park Service |
| Permanent ROW | U.S. Fish & Wildlife Service |
| Temporary ROW | National Guard |
| ATWS | |
| Compressor Station Layout | |
| Permanent | |
| Temporary | |
| Valve Site | |
| L&R Site | |

**Atlantic Coast Pipeline
Appendix B
Project Facility Map
Randolph County, West Virginia**





This information is for environmental review purposes only.

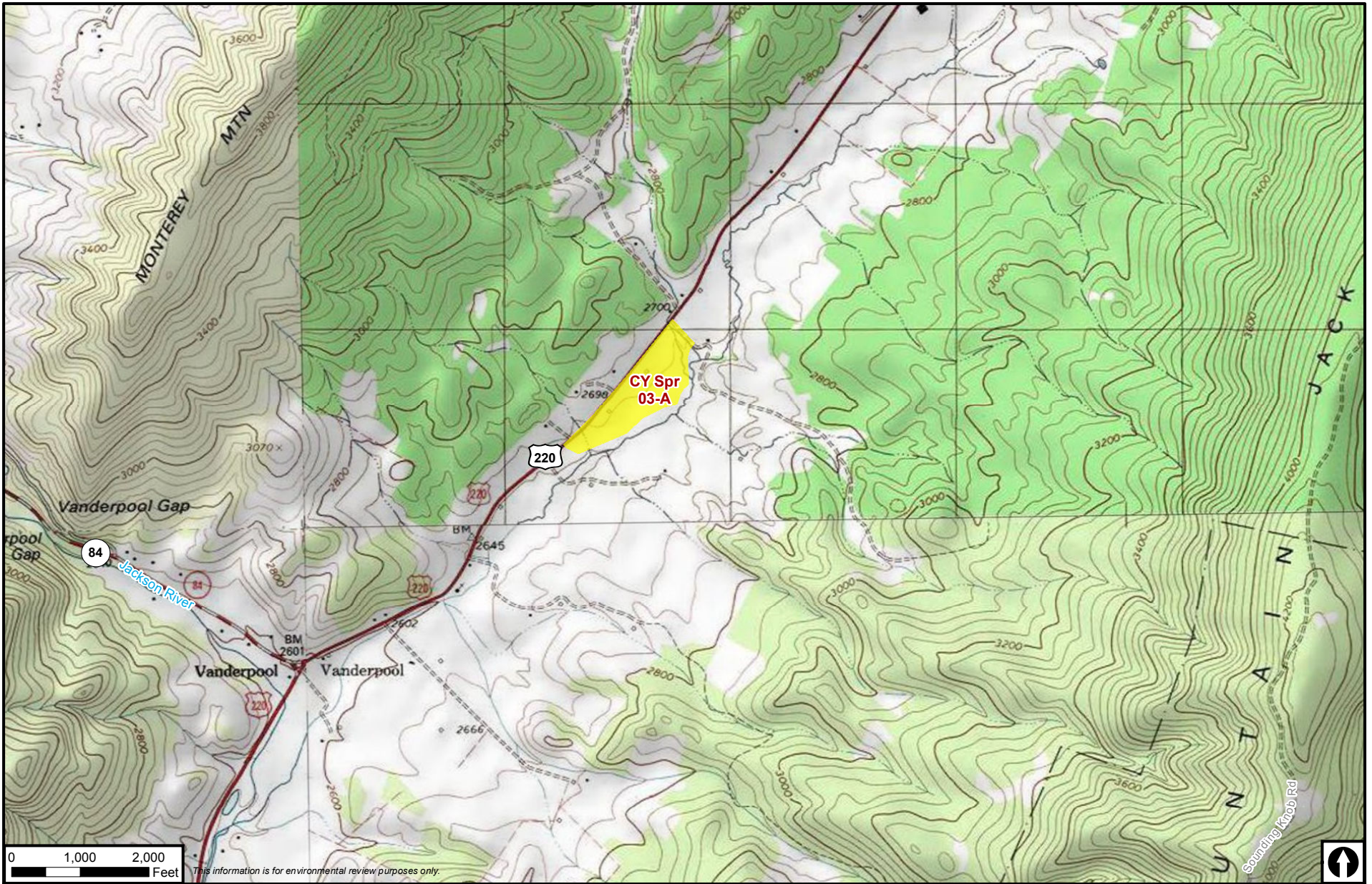


Atlantic Coast Pipeline

- | | | |
|--|---|--|
| <ul style="list-style-type: none"> — Mainline — Lateral Workspace Permanent ROW Temporary ROW ATWS | <ul style="list-style-type: none"> M&R Station L&R Site Valve Site Compressor Station Layout Permanent Temporary | <ul style="list-style-type: none"> Access Road Federal Ownership U.S. Forest Service National Park Service U.S. Fish & Wildlife Service National Guard |
|--|---|--|

Atlantic Coast Pipeline
Appendix B
 Project Facility Map
 Randolph County, West Virginia





This information is for environmental review purposes only.

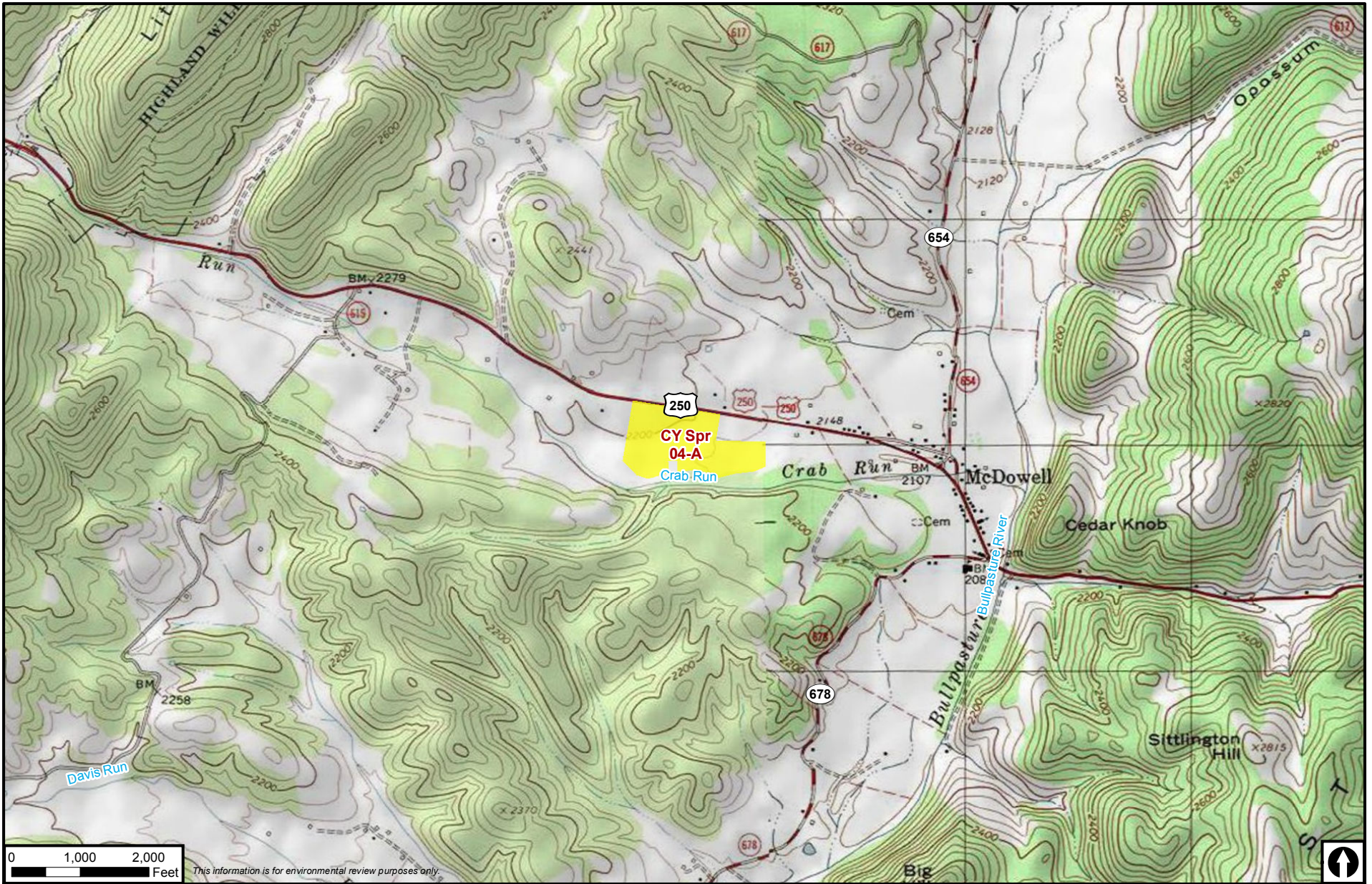


Atlantic Coast Pipeline

- | | |
|----------------------------------|------------------------------|
| M&R Station | Access Road |
| Mainline | Federal Ownership |
| Lateral | U.S. Forest Service |
| Workspace | National Park Service |
| Permanent ROW | U.S. Fish & Wildlife Service |
| Temporary ROW | National Guard |
| ATWS | |
| Compressor Station Layout | |
| Permanent | |
| Temporary | |
| Valve Site | |
| L&R Site | |

**Atlantic Coast Pipeline
Appendix B
Project Facility Map
Highland County, Virginia**





This information is for environmental review purposes only.



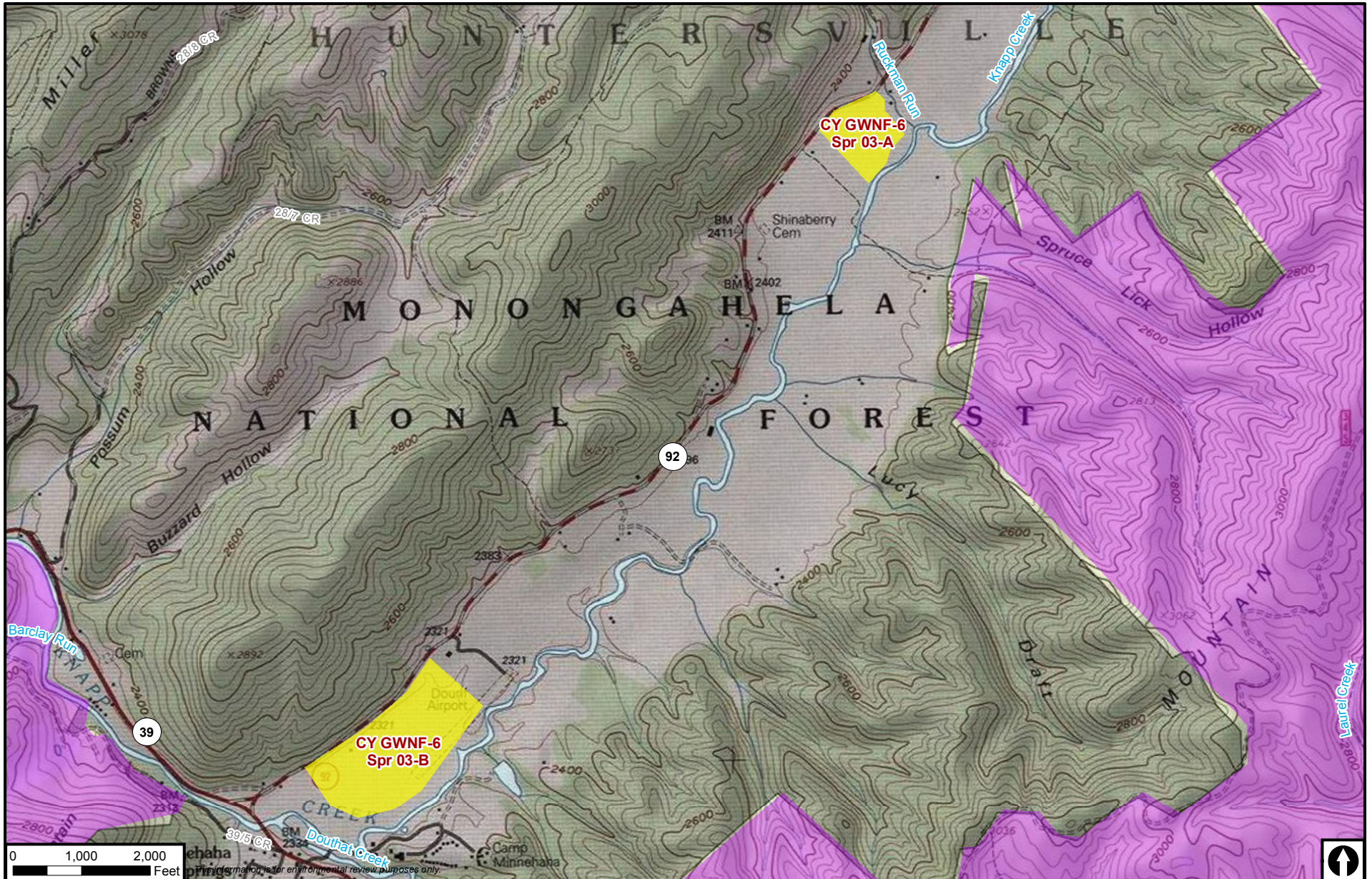
Atlantic Coast Pipeline

- | | | |
|------------------|----------------------------------|------------------------------|
| Mainline | M&R Station | Access Road |
| Lateral | L&R Site | Federal Ownership |
| Workspace | Valve Site | U.S. Forest Service |
| Permanent ROW | Compressor Station Layout | National Park Service |
| Temporary ROW | Permanent | U.S. Fish & Wildlife Service |
| ATWS | Temporary | National Guard |

**Atlantic Coast Pipeline
Appendix B
Project Facility Map
Highland County, Virginia**



B-170



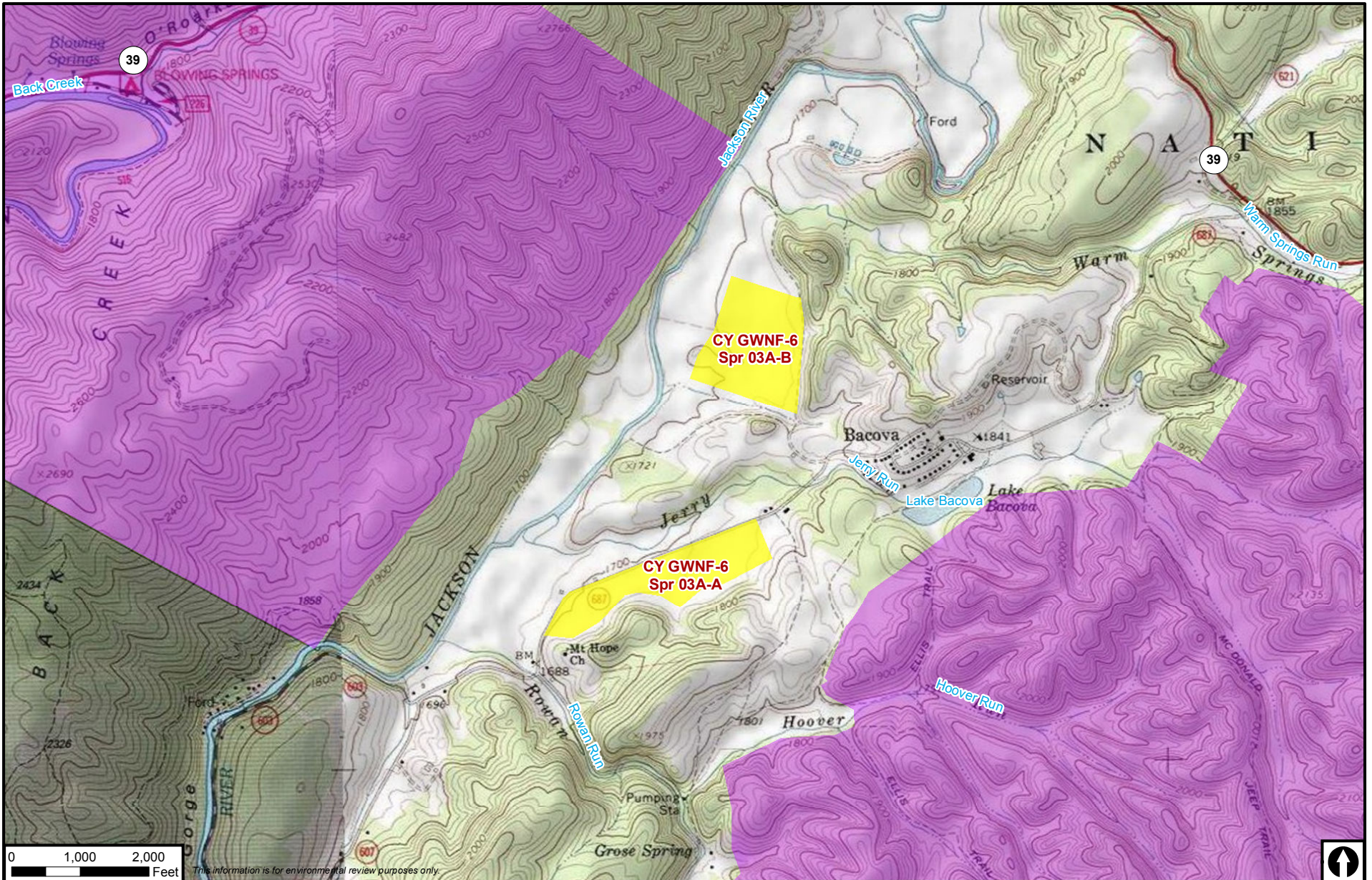
Atlantic Coast Pipeline

- | | | |
|-------------------------------------|----------------------------------|------------------------------|
| Atlantic Coast Pipeline M&R Station | L&R Site | Access Road |
| Mainline | Valve Site | Federal Ownership |
| Lateral | Permanent | U.S. Forest Service |
| Workspace | Temporary | National Park Service |
| Permanent ROW | Compressor Station Layout | U.S. Fish & Wildlife Service |
| Temporary ROW | | National Guard |
| ATWS | | |

**Atlantic Coast Pipeline
Appendix B
Project Facility Map
Pocahontas County, West Virginia**



B-171

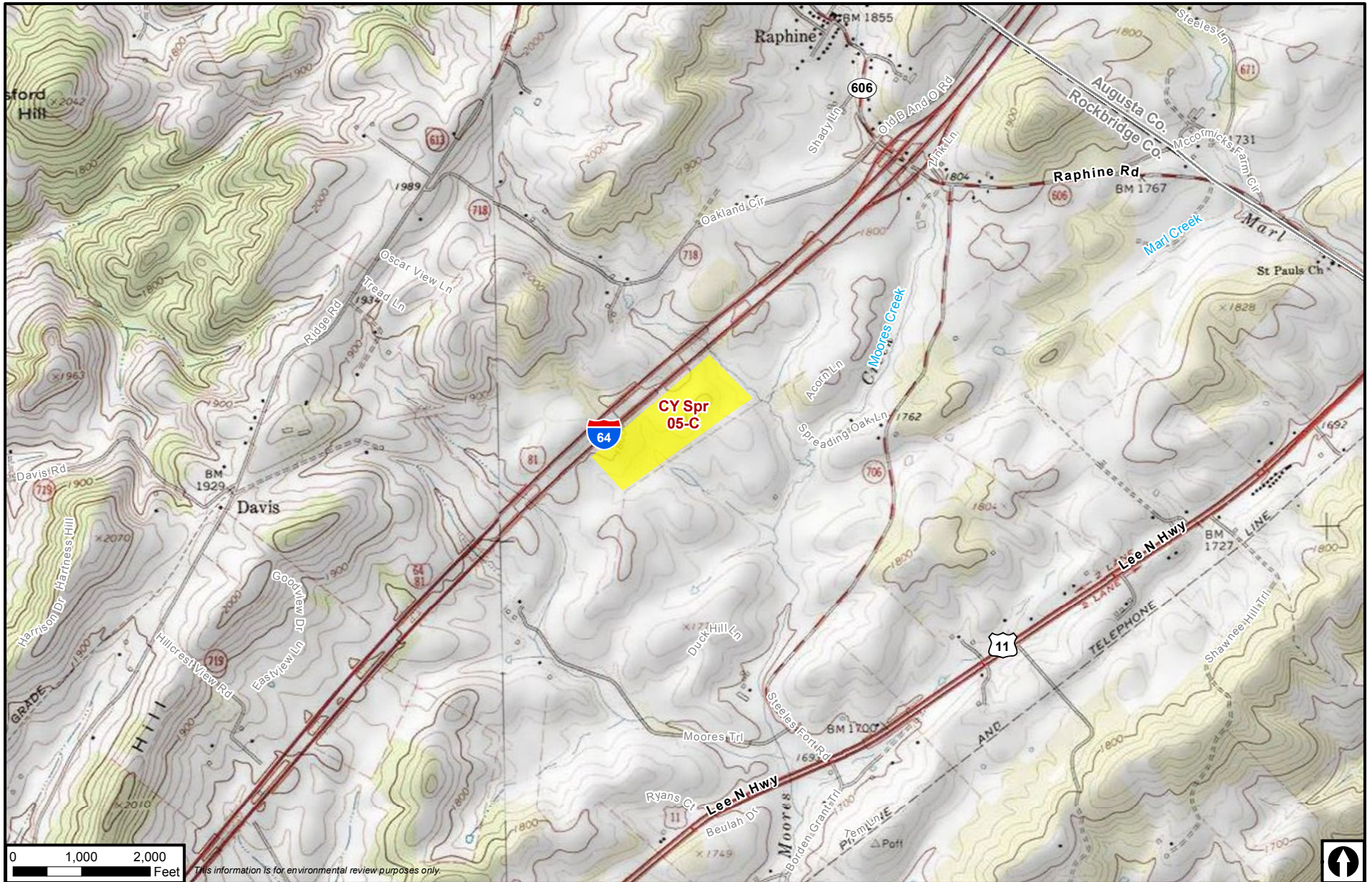


Atlantic Coast Pipeline

- | | | |
|--|---|---|
| <ul style="list-style-type: none"> — Mainline — Lateral Workspace Permanent ROW Temporary ROW ATWS | <ul style="list-style-type: none"> M&R Station L&R Site ▲ Valve Site Compressor Station Layout Permanent Temporary | <ul style="list-style-type: none"> — Access Road Federal Ownership U.S. Forest Service National Park Service U.S. Fish & Wildlife Service National Guard |
|--|---|---|

**Atlantic Coast Pipeline
Appendix B
Project Facility Map
Pocahontas County, West Virginia**





This information is for environmental review purposes only.


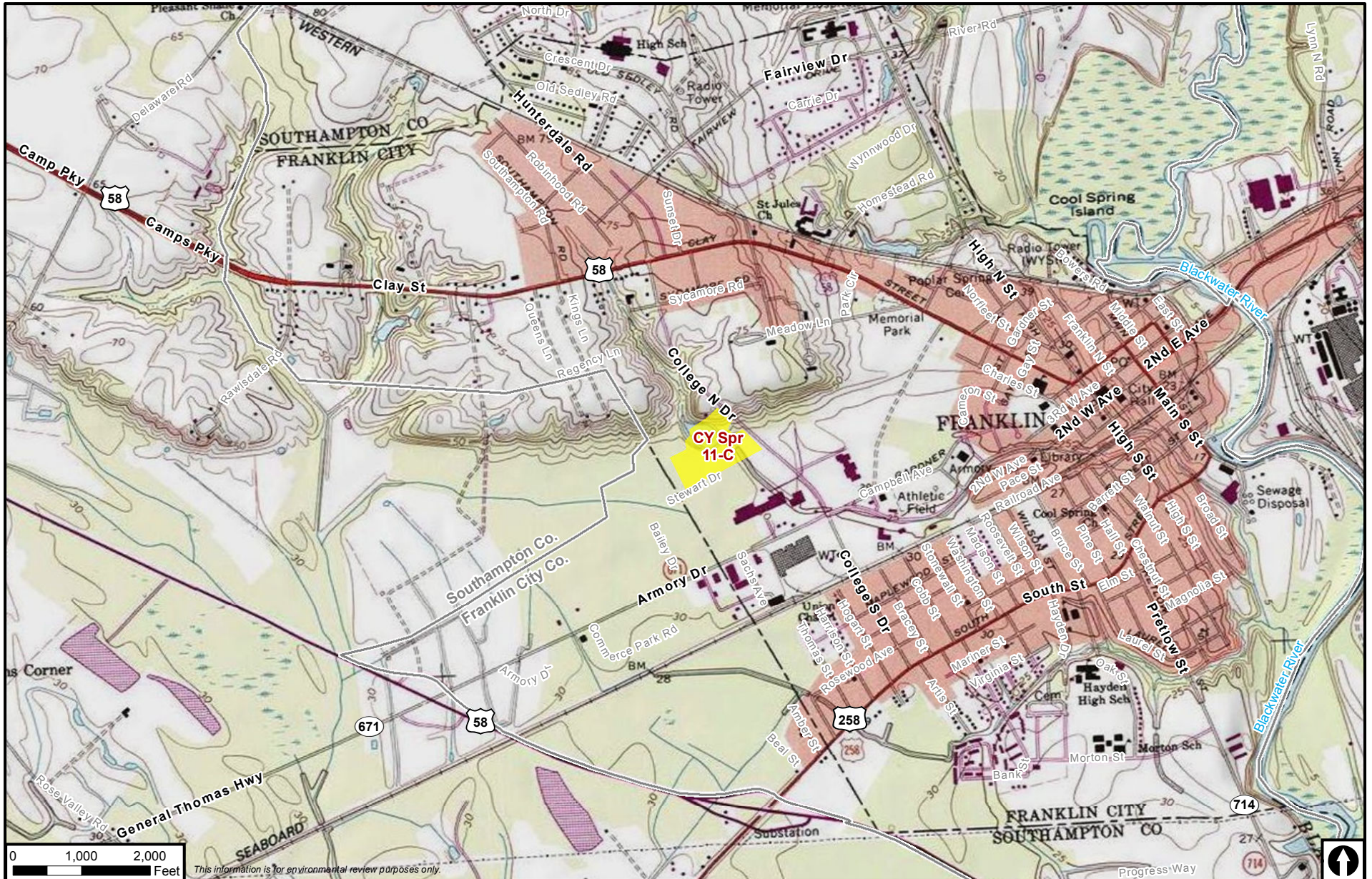


Atlantic Coast Pipeline

- | | | |
|----------------------------------|----------------------------------|------------------------------|
| Atlantic Coast Pipeline Mainline | M&R Station | Access Road |
| Atlantic Coast Pipeline Lateral | L&R Site | Federal Ownership |
| Workspace | Valve Site | U.S. Forest Service |
| Permanent ROW | Compressor Station Layout | National Park Service |
| Temporary ROW | Permanent | U.S. Fish & Wildlife Service |
| ATWS | Temporary | National Guard |

**Atlantic Coast Pipeline
Appendix B
Project Facility Map
Rockbridge County, Virginia**





This information is for environmental review purposes only.



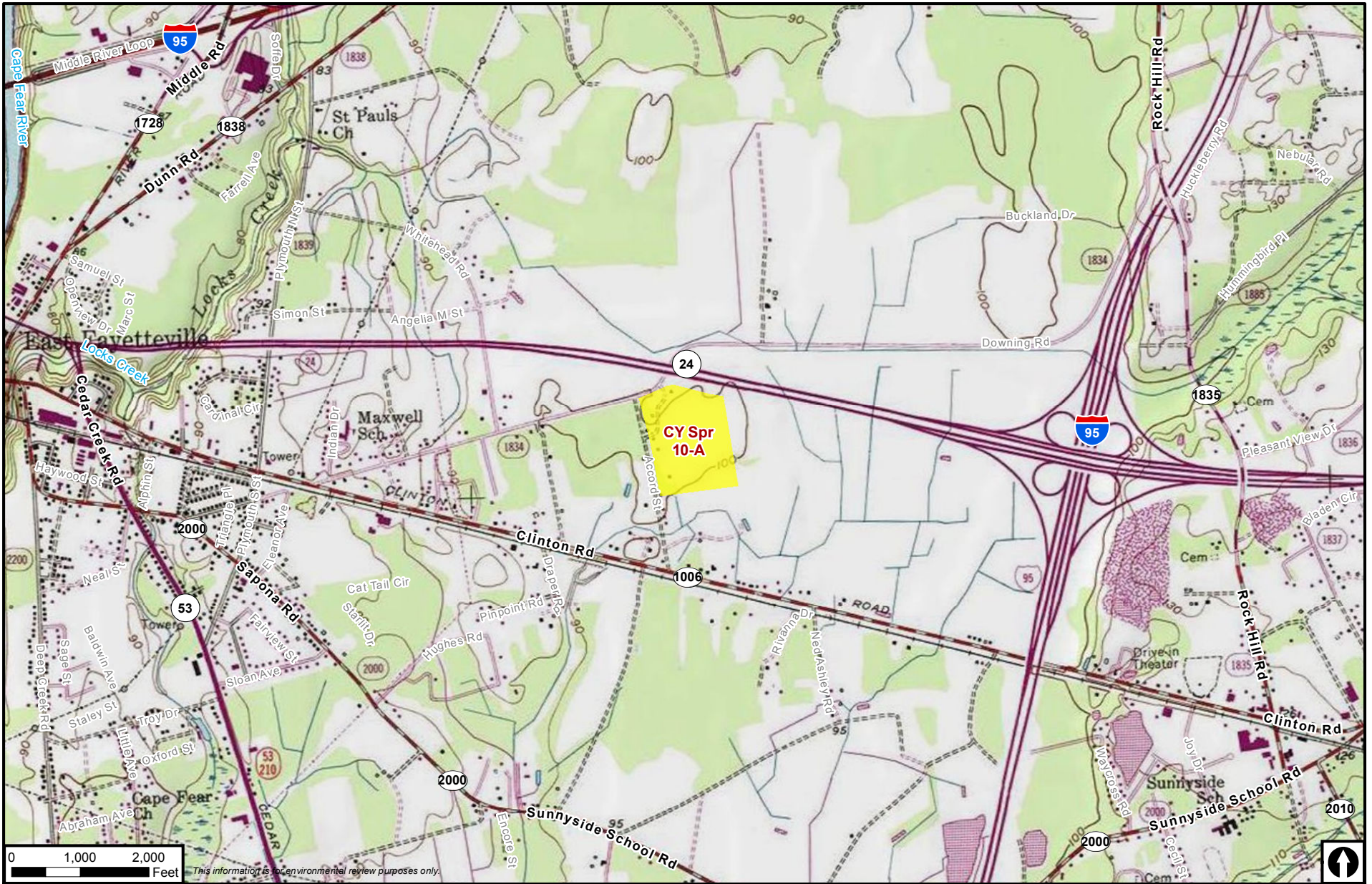
Atlantic Coast Pipeline

- | | | |
|-------------------------|---------------------------|--------------------------------|
| Atlantic Coast Pipeline | ■ M&R Station | — Access Road |
| — Mainline | ● L&R Site | — Federal Ownership |
| — Lateral | ▲ Valve Site | — U.S. Forest Service |
| Workspace | Compressor Station Layout | — National Park Service |
| ■ Permanent ROW | ■ Permanent | — U.S. Fish & Wildlife Service |
| ■ Temporary ROW | ■ Temporary | — National Guard |
| ■ ATWS | | |

Atlantic Coast Pipeline Appendix B Project Facility Map Southampton County, Virginia



B-174



This information is for environmental review purposes only.


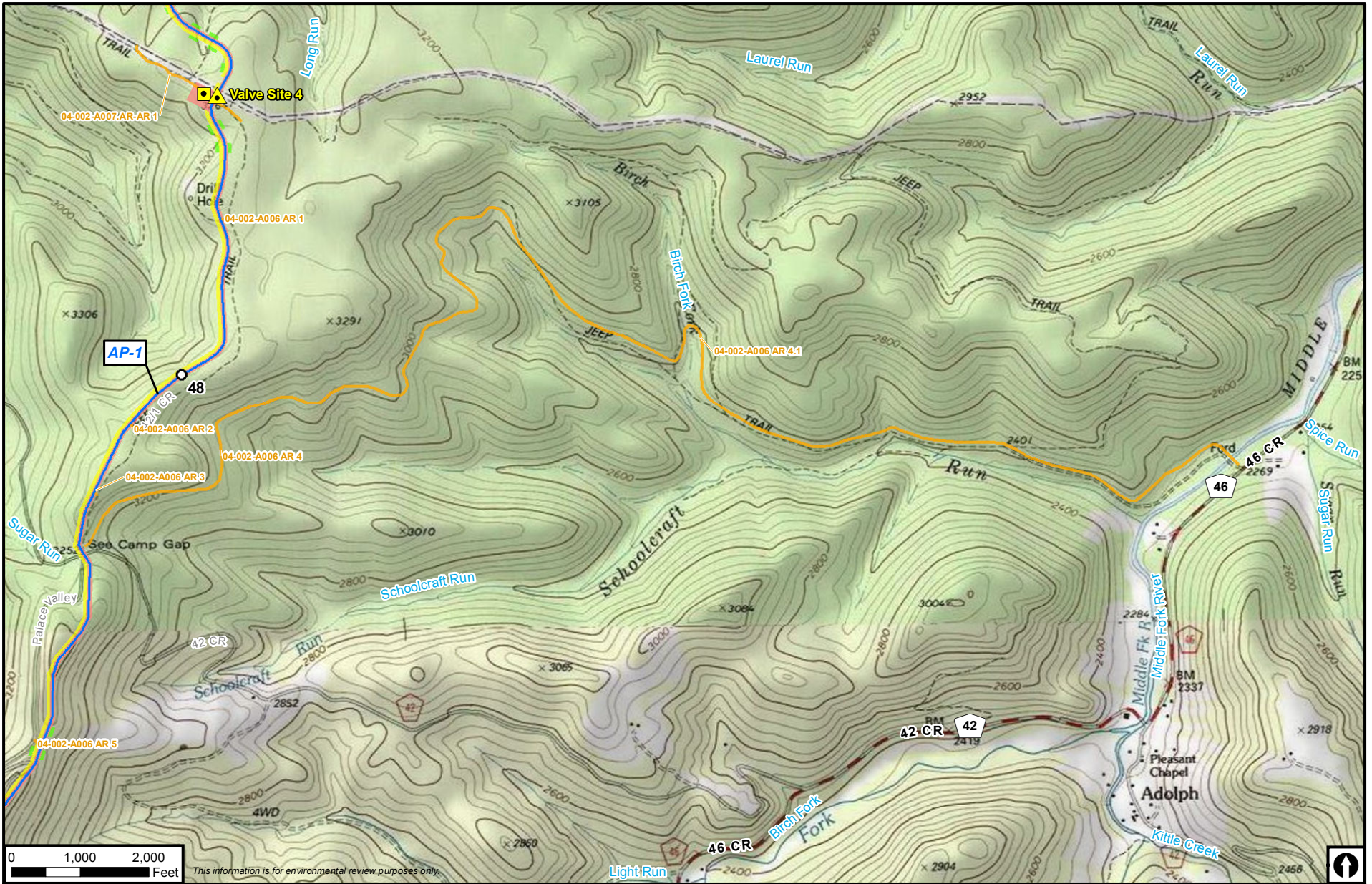


Atlantic Coast Pipeline

- | | | |
|--|---|--|
| <ul style="list-style-type: none"> — Mainline — Lateral Workspace Permanent ROW Temporary ROW ATWS | <ul style="list-style-type: none"> M&R Station L&R Site ▲ Valve Site Compressor Station Layout Permanent Temporary | <ul style="list-style-type: none"> Access Road Federal Ownership U.S. Forest Service National Park Service U.S. Fish & Wildlife Service National Guard |
|--|---|--|

Atlantic Coast Pipeline Appendix B Project Facility Map Cumberland County, North Carolina





This information is for environmental review purposes only.

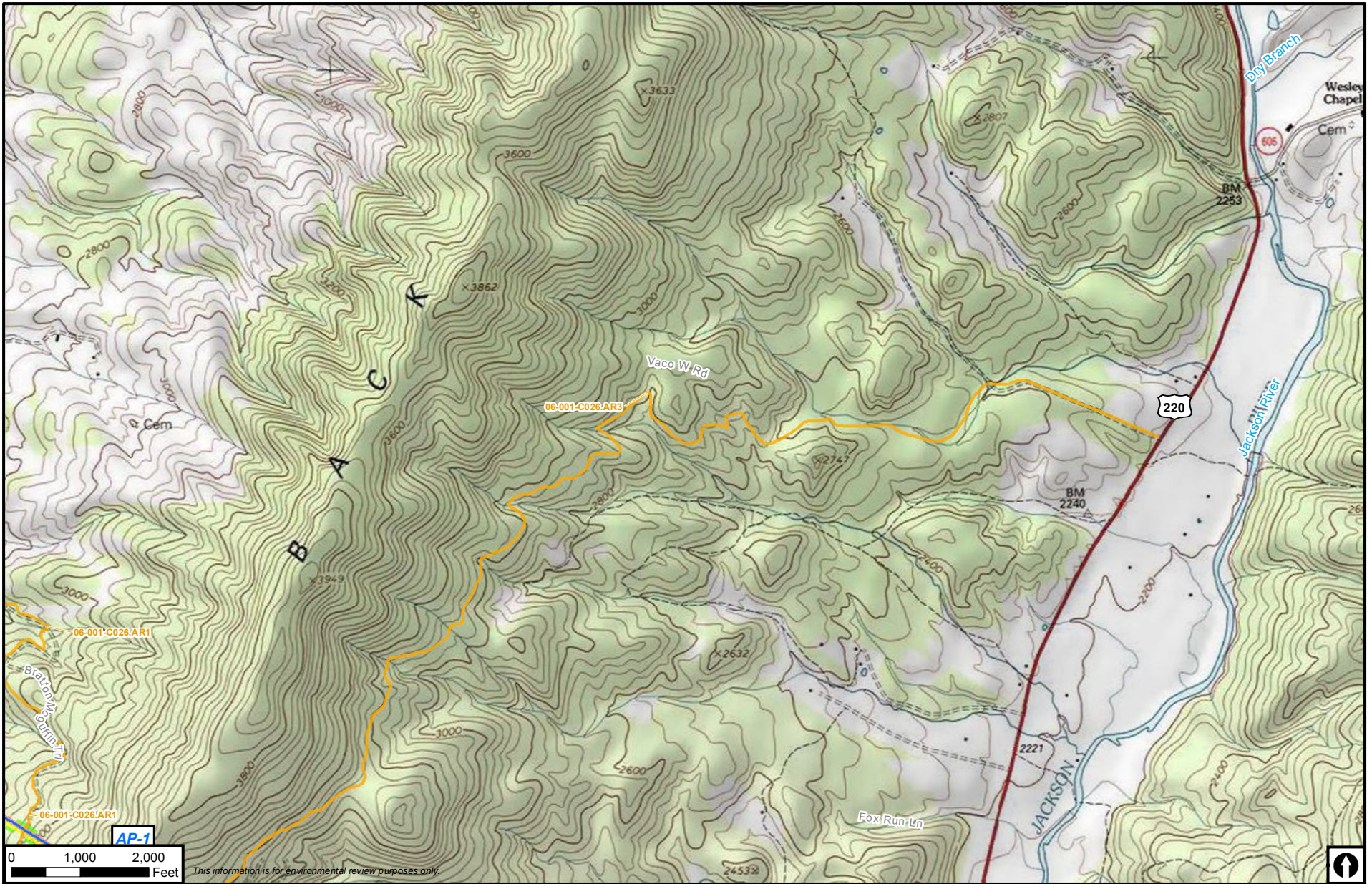


Atlantic Coast Pipeline

- | | |
|---------------------------|------------------------------|
| M&R Station | Access Road |
| Mainline | Federal Ownership |
| Lateral | U.S. Forest Service |
| Workspace | National Park Service |
| Permanent ROW | U.S. Fish & Wildlife Service |
| Temporary ROW | National Guard |
| ATWS | |
| Valve Site | |
| Compressor Station Layout | |
| Permanent | |
| Temporary | |

**Atlantic Coast Pipeline
Appendix B
Project Facility Map
Randolph County, West Virginia**





This information is for environmental review purposes only.

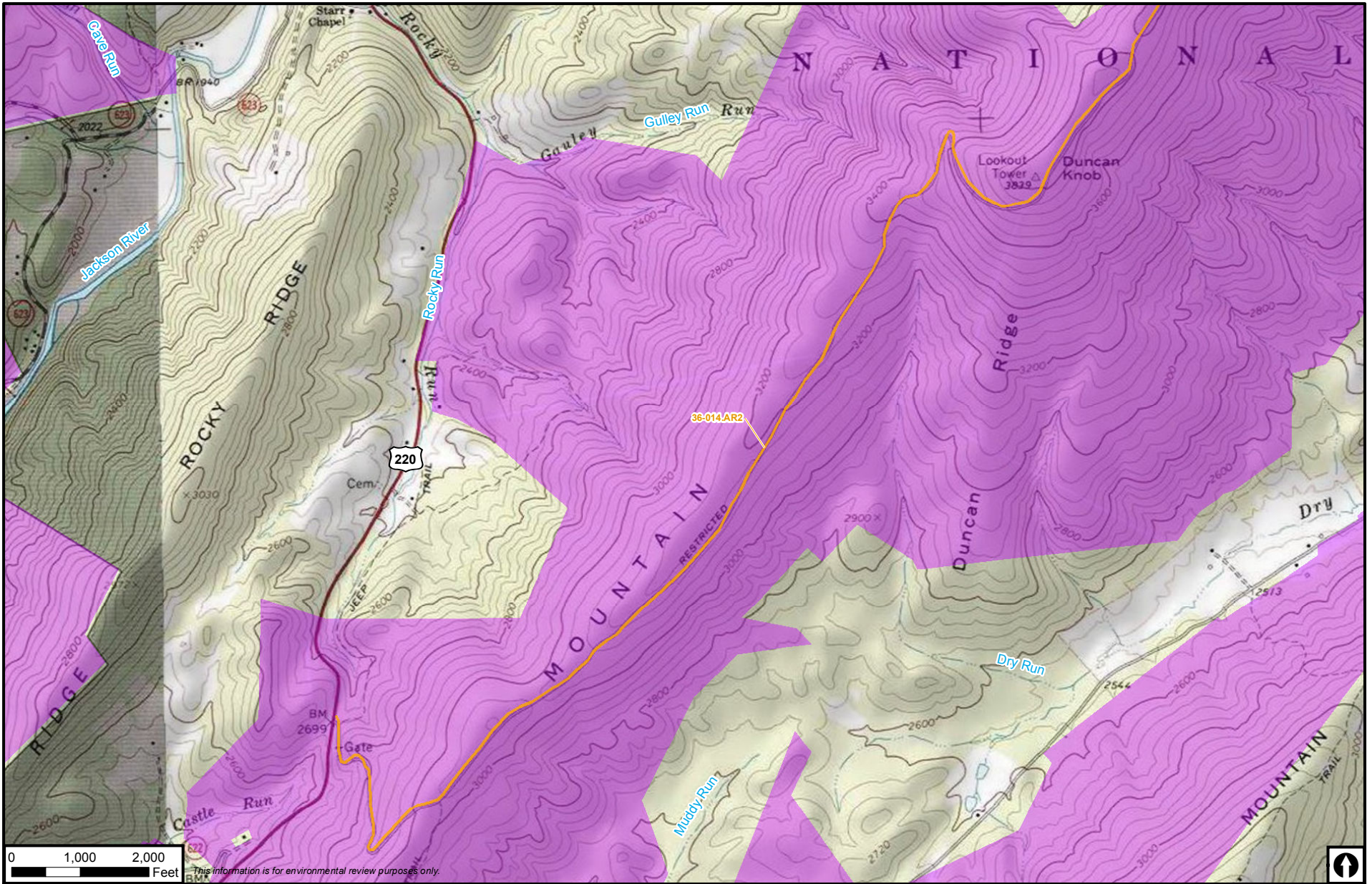


Atlantic Coast Pipeline

- | | | |
|-------------------------|----------------------------------|------------------------------|
| Atlantic Coast Pipeline | M&R Station | Access Road |
| Mainline | L&R Site | Federal Ownership |
| Lateral | Valve Site | U.S. Forest Service |
| Workspace | Compressor Station Layout | National Park Service |
| Permanent ROW | Permanent | U.S. Fish & Wildlife Service |
| Temporary ROW | Temporary | National Guard |
| ATWS | | |

**Atlantic Coast Pipeline
Appendix B
Project Facility Map
Highland County, Virginia**





This information is for environmental review purposes only.




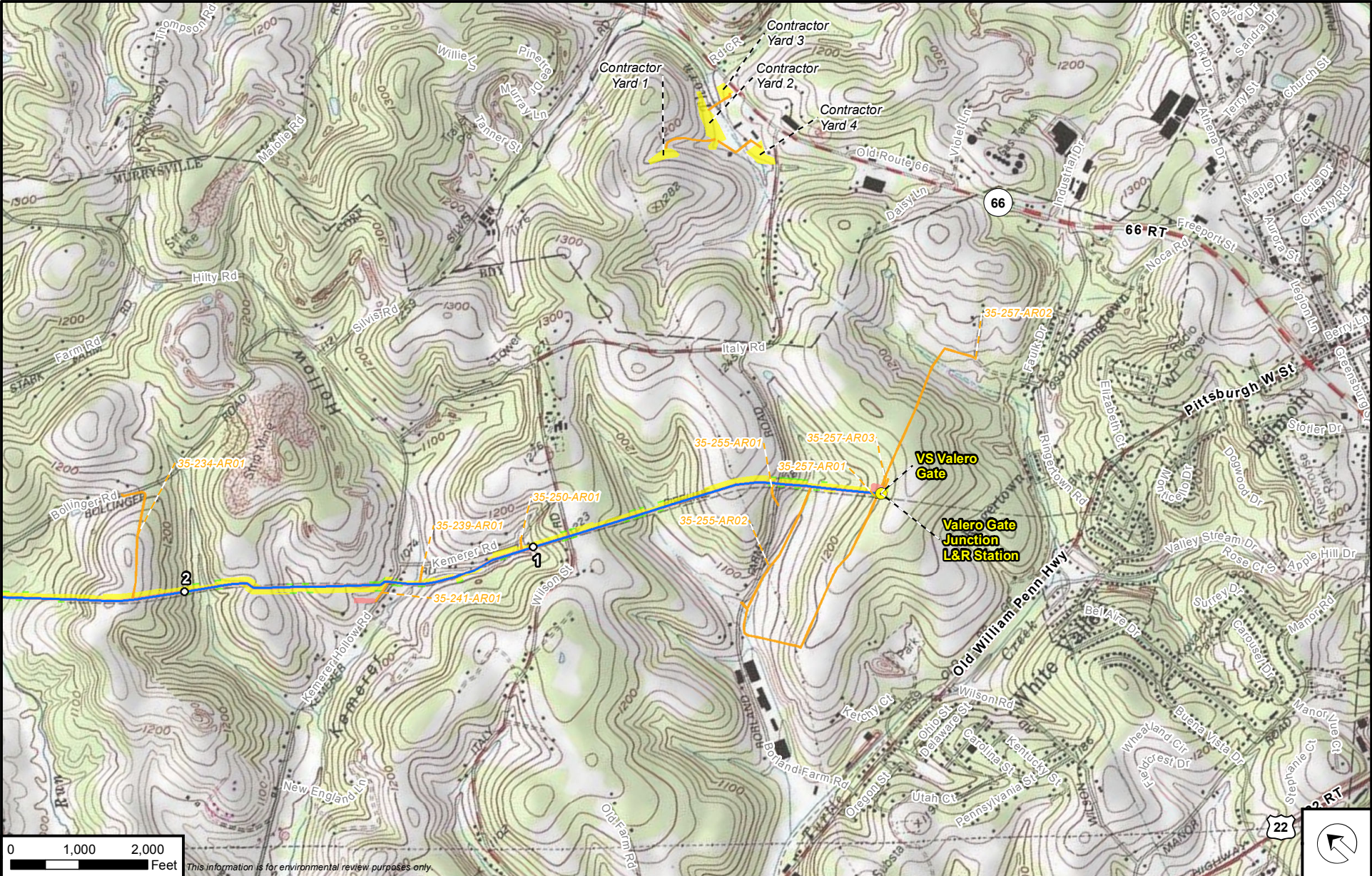
Atlantic Coast Pipeline

- | | | |
|--|---|---|
| <ul style="list-style-type: none"> — Mainline — Lateral Workspace Permanent ROW Temporary ROW ATWS | <ul style="list-style-type: none"> M&R Station L&R Site ▲ Valve Site Compressor Station Layout Permanent Temporary | <ul style="list-style-type: none"> — Access Road Federal Ownership U.S. Forest Service National Park Service U.S. Fish & Wildlife Service National Guard |
|--|---|---|

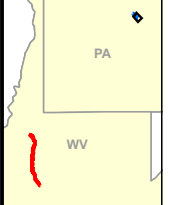
Atlantic Coast Pipeline
Appendix B
 Project Facility Map
 Bath County, Virginia



B-178



This information is for environmental review purposes only.



- Supply Header Project
- Proposed Mainline
- Access Road
- Workspace
- Permanent ROW
- Temporary ROW
- ATWS
- L&R / M&R Site
- ▲ Valve Site
- Compressor Station Layout
- Permanent
- Temporary
- Atlantic Coast Pipeline
- ACP Proposed Mainline

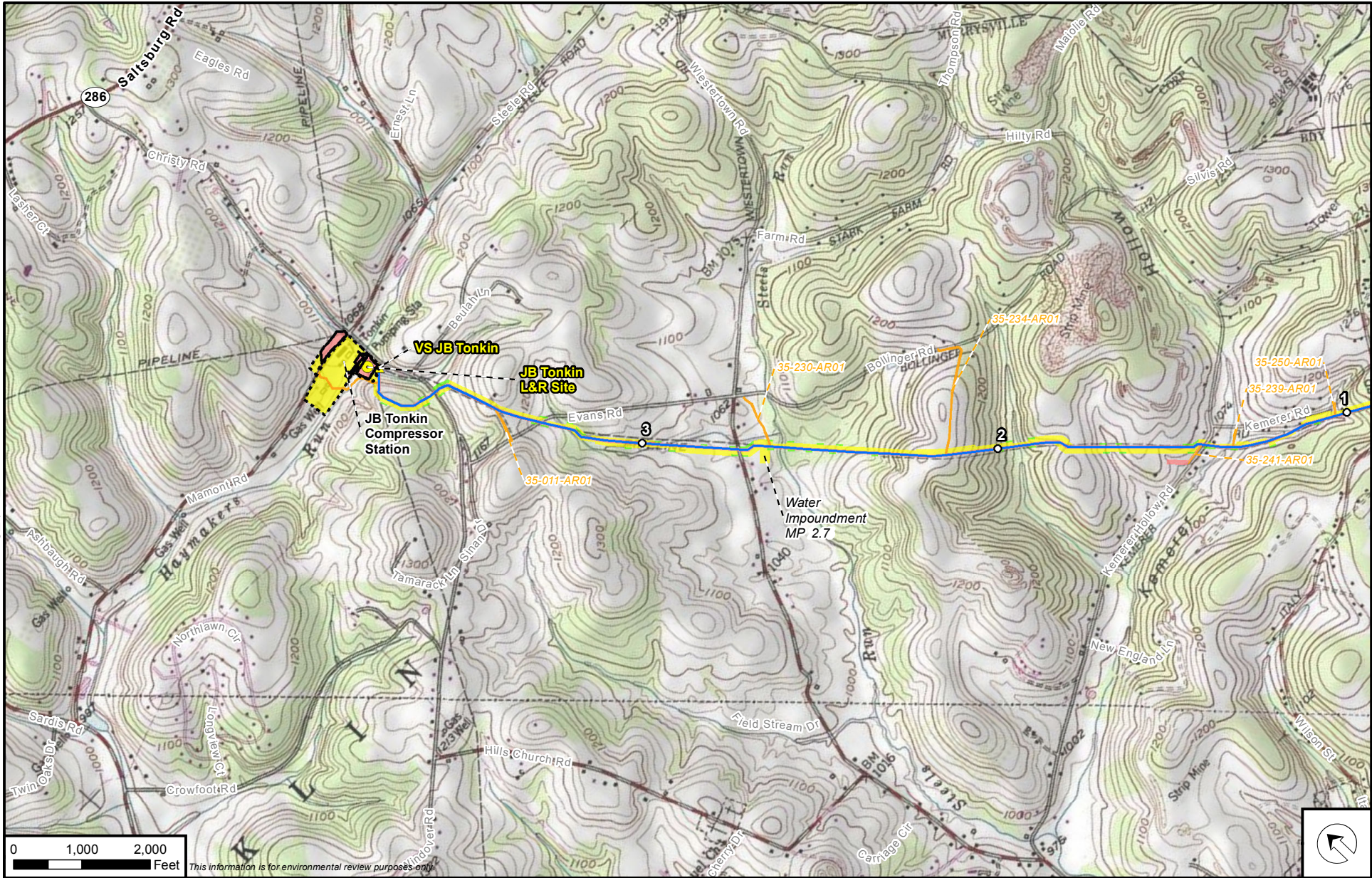
Supply Header Project

Appendix B


Project Facility Map

Westmoreland Co., Pennsylvania

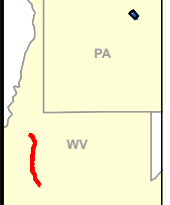




B-179



This information is for environmental review purposes only.



- Supply Header Project
- Proposed Mainline
- Access Road
- Workspace
- Permanent ROW
- Temporary ROW
- ATWS
- L&R / M&R Site
- ▲ Valve Site
- Compressor Station Layout
- Permanent
- Temporary
- Atlantic Coast Pipeline
- ACP Proposed Mainline

Supply Header Project


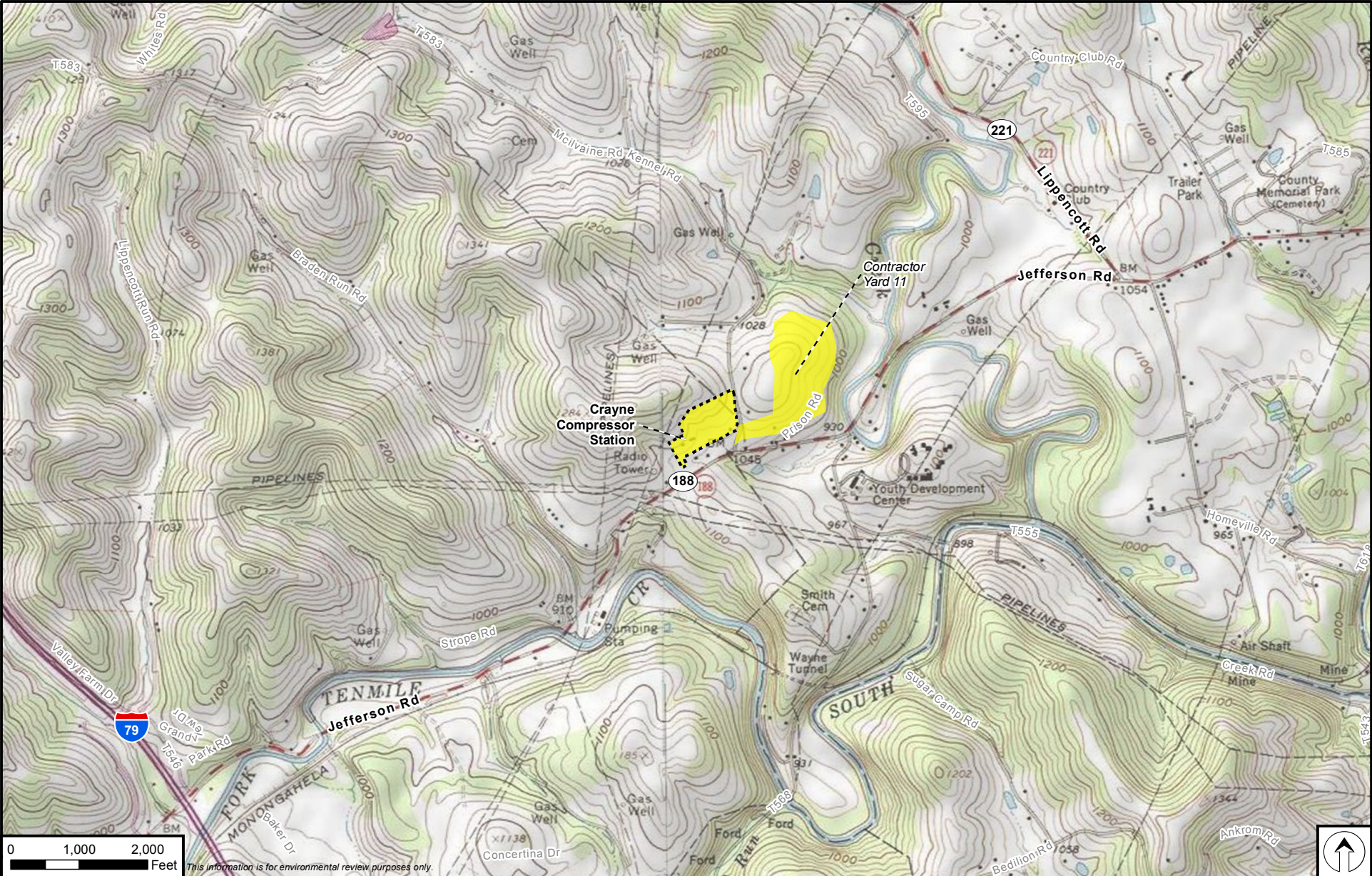
Appendix B

Project Facility Map

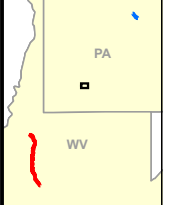
Westmoreland Co., Pennsylvania



B-180



This information is for environmental review purposes only.



- Supply Header Project
- Proposed Mainline
- Access Road
- Workspace
- Permanent ROW
- Temporary ROW
- ATWS
- L&R / M&R Site
- ▲ Valve Site
- Compressor Station Layout
- Permanent
- Temporary
- Atlantic Coast Pipeline
- ACP Proposed Mainline

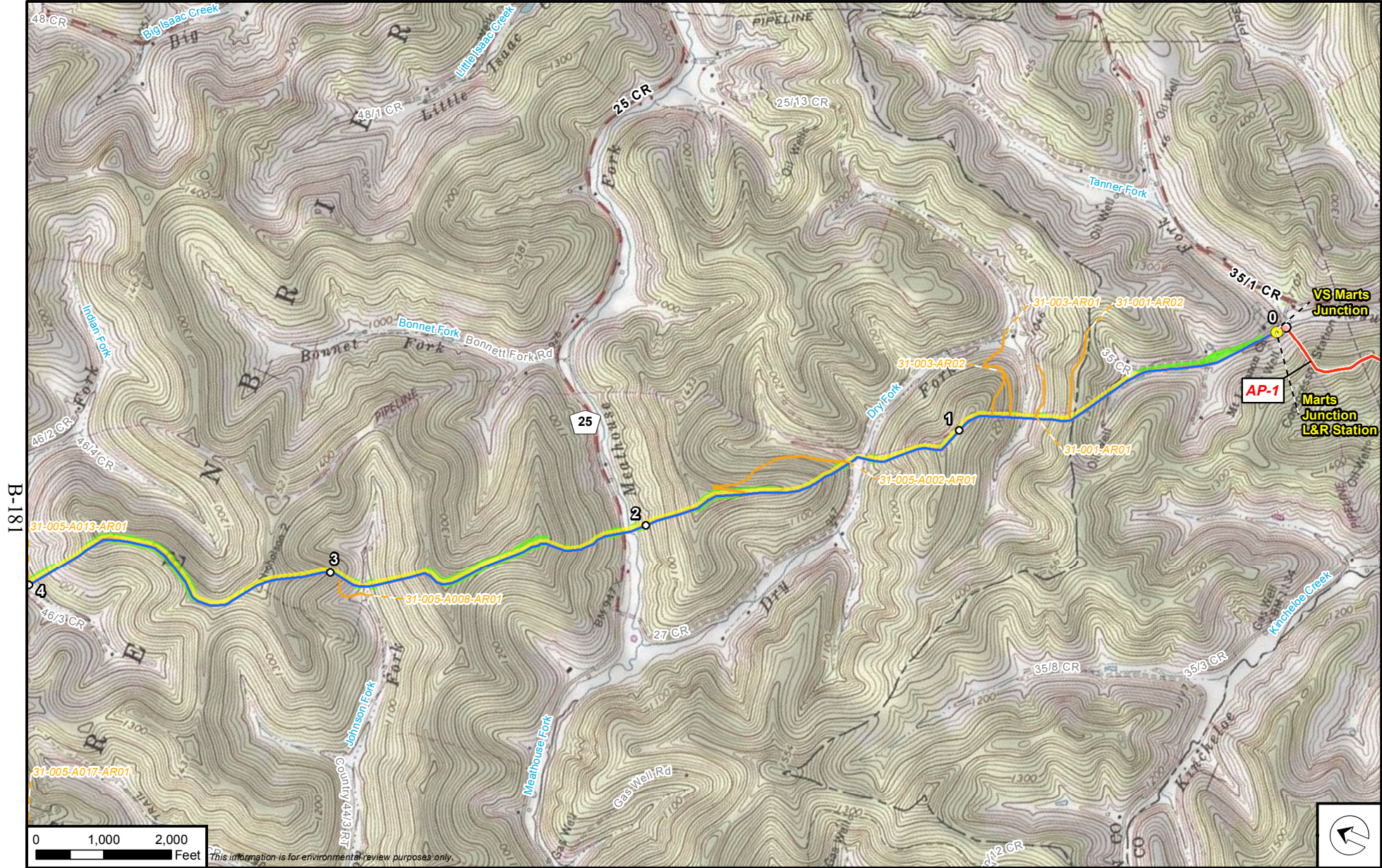
Supply Header Project

Appendix B


Project Facility Map

Greene Co., Pennsylvania

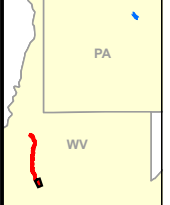




B-181



This information is for environmental review purposes only.



- Supply Header Project
- Proposed Mainline
- Access Road
- Workspace
- Permanent ROW
- Temporary ROW
- ATWS
- L&R / M&R Site
- ▲ Valve Site
- Compressor Station Layout
- Permanent
- Temporary
- Atlantic Coast Pipeline
- ACP Proposed Mainline

Supply Header Project


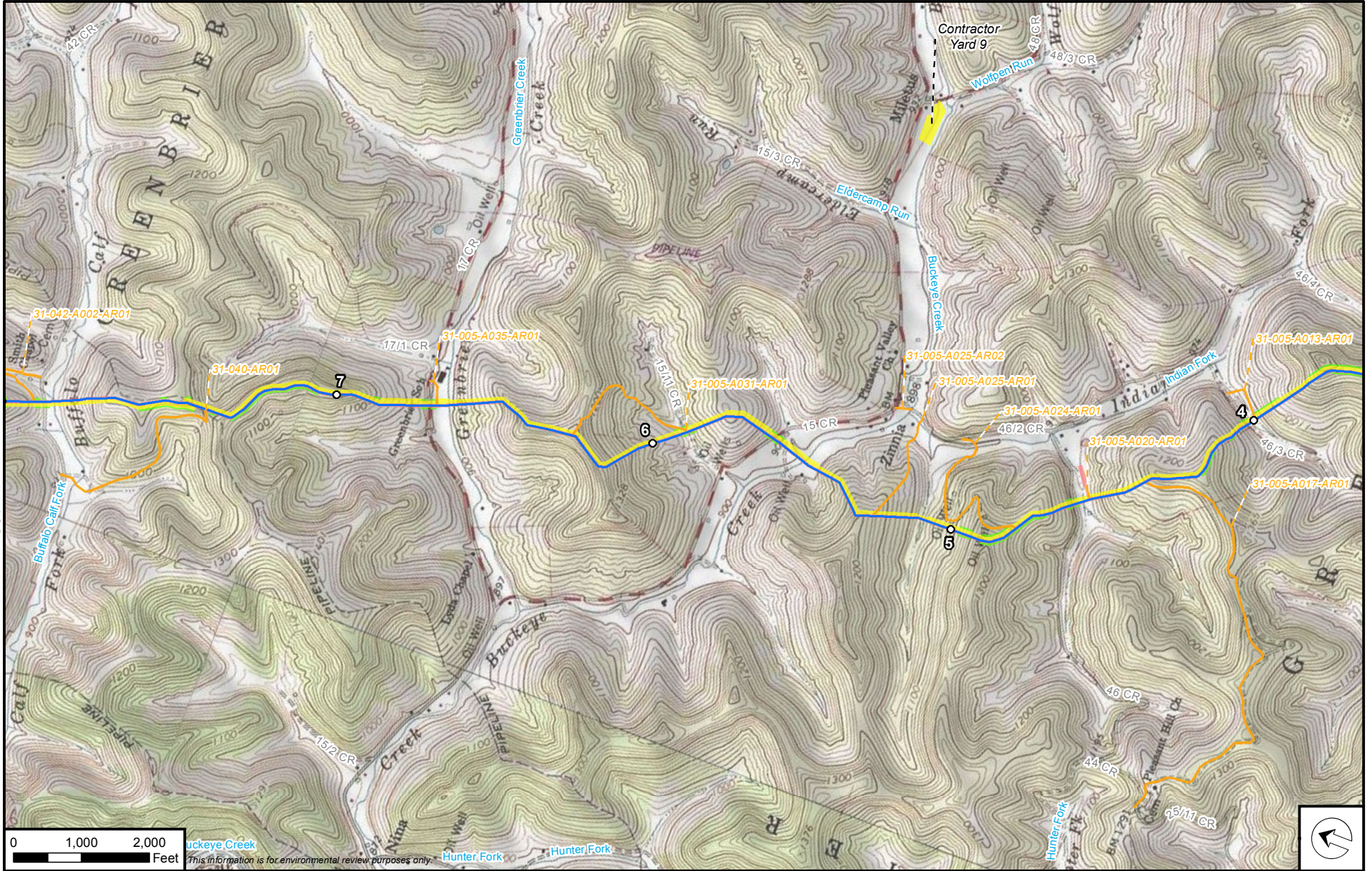
Appendix B

Project Facility Map

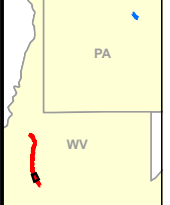
Doddridge Co., West Virginia



B-182



Buckeye Creek
 This information is for environmental review purposes only.



- | | |
|------------------------------|---------------------------|
| Supply Header Project | Valve Site |
| Proposed Mainline | Compressor Station Layout |
| Access Road | Permanent |
| Workspace | Temporary |
| Permanent ROW | Atlantic Coast Pipeline |
| Temporary ROW | ACP Proposed Mainline |
| ATWS | |
| L&R / M&R Site | |

Supply Header Project


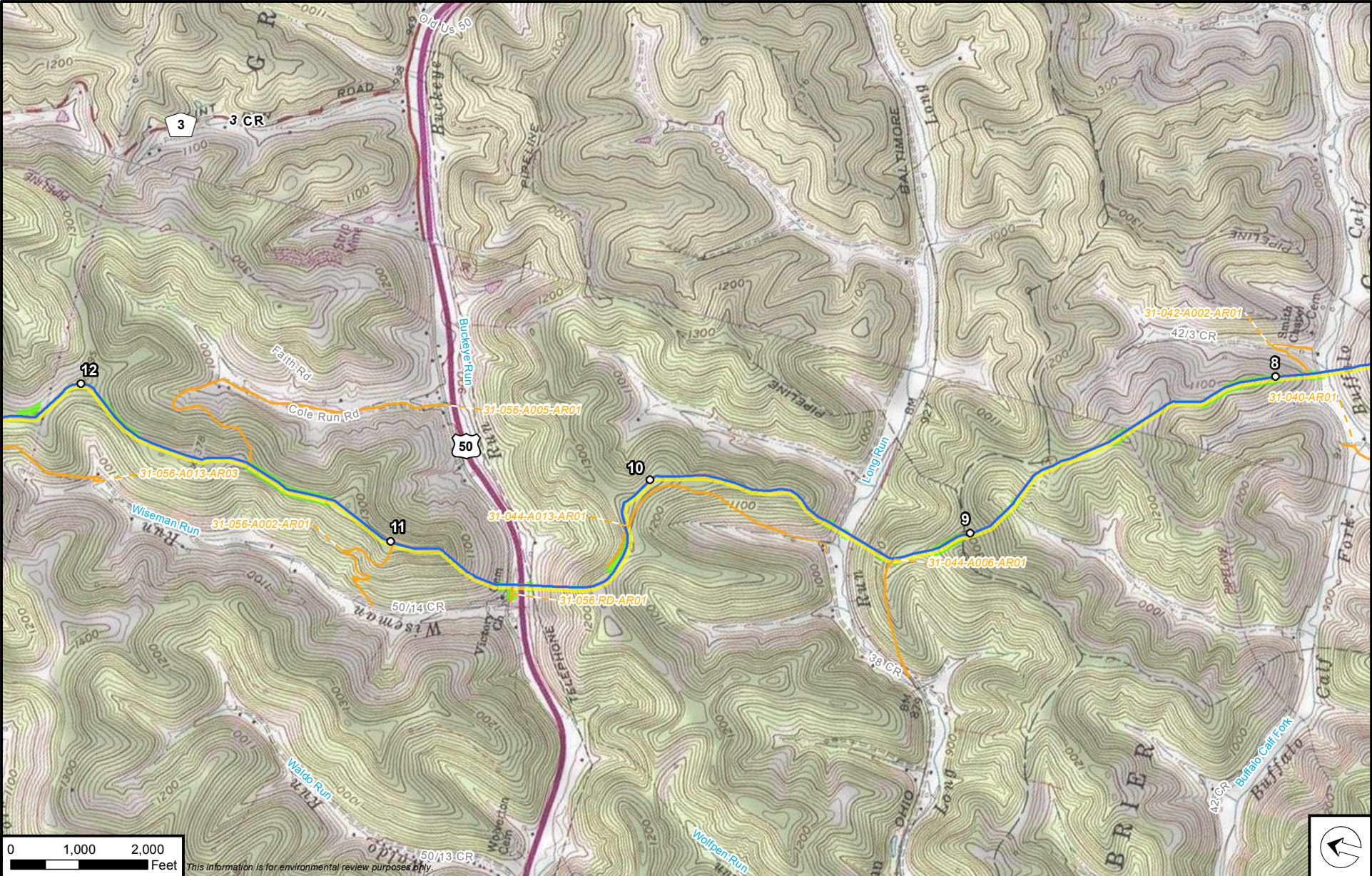
Appendix B

Project Facility Map

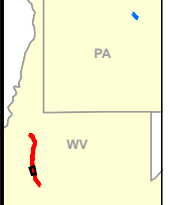
Doddridge Co., West Virginia



B-183



This information is for environmental review purposes only.



- Supply Header Project
- Proposed Mainline
- Access Road
- Workspace
- Permanent ROW
- Temporary ROW
- ATWS
- L&R / M&R Site
- ▲ Valve Site
- Compressor Station Layout
- Permanent
- Temporary
- Atlantic Coast Pipeline
- ACP Proposed Mainline

Supply Header Project


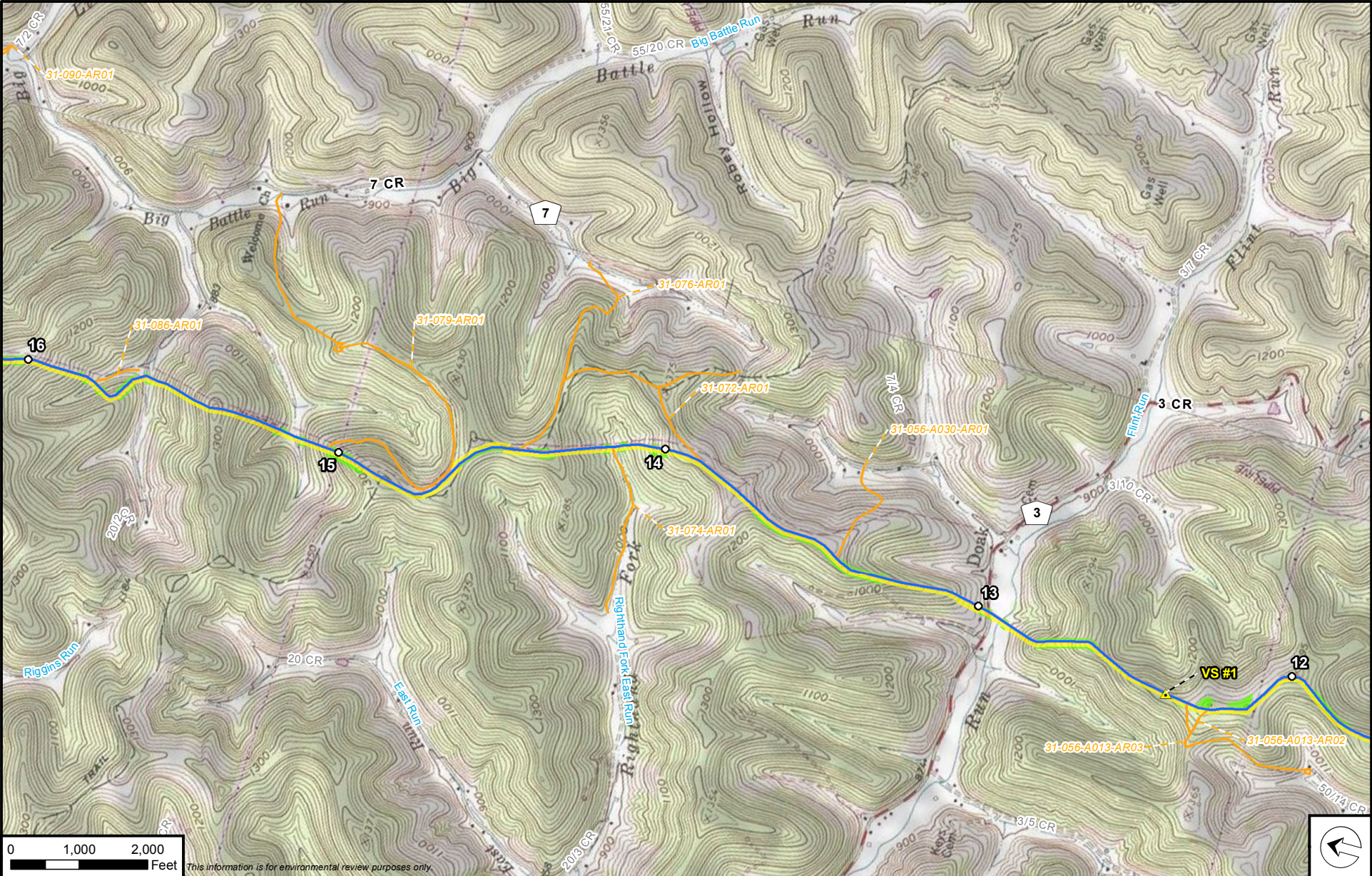
Appendix B

Project Facility Map

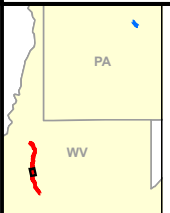
Doddridge Co., West Virginia



B-184



This information is for environmental review purposes only.



- Supply Header Project
- Proposed Mainline
- Access Road
- Workspace
- Permanent ROW
- Temporary ROW
- ATWS
- L&R / M&R Site
- ▲ Valve Site
- Compressor Station Layout
- Permanent
- Temporary
- Atlantic Coast Pipeline
- ACP Proposed Mainline

Supply Header Project

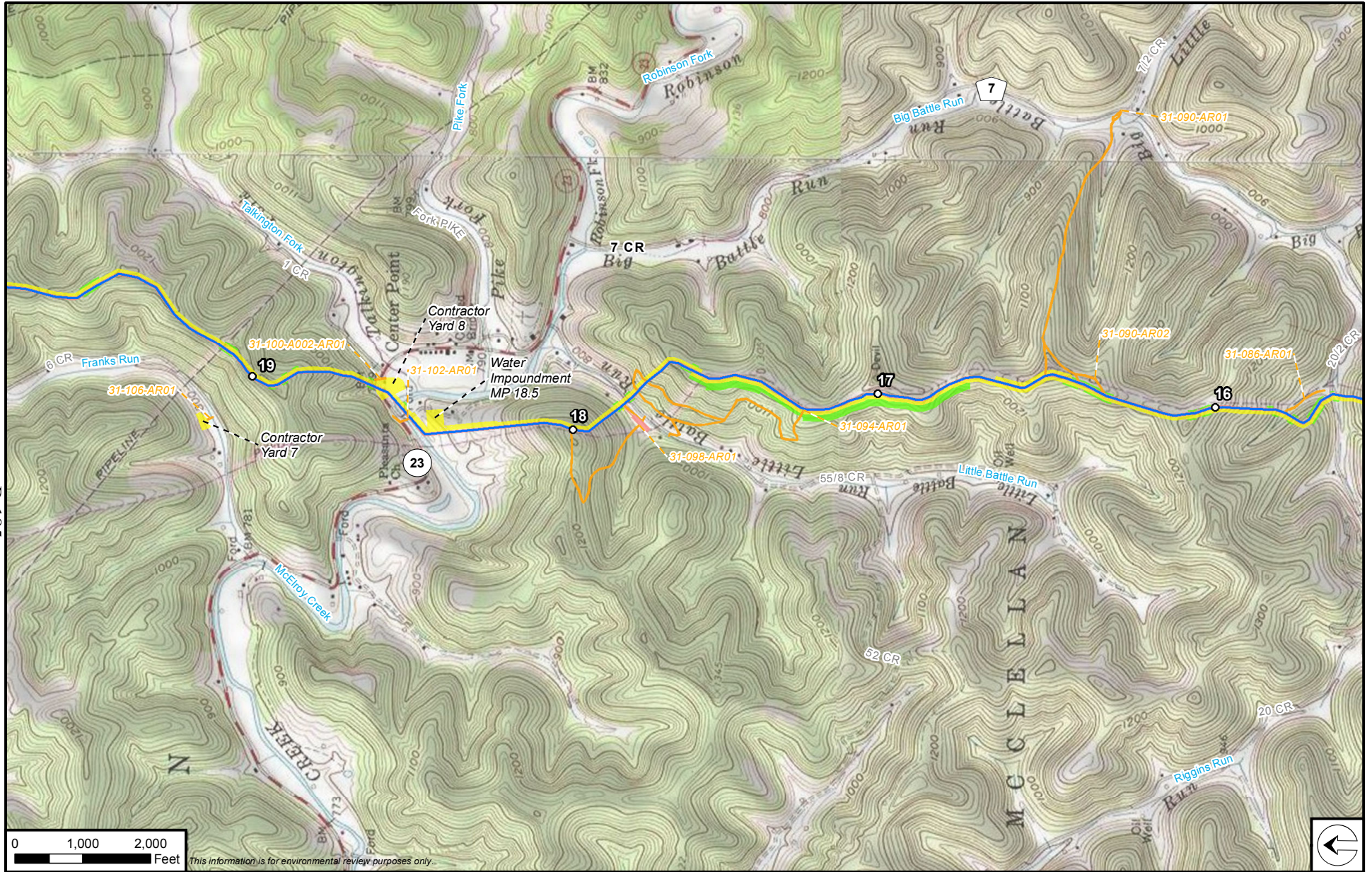
Appendix B

Project Facility Map

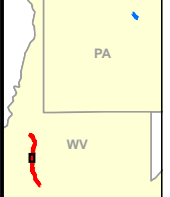
Doddridge Co., West Virginia



B-185



This information is for environmental review purposes only.



- Supply Header Project
- Proposed Mainline
- Access Road
- Workspace
- Permanent ROW
- Temporary ROW
- ATWS
- L&R / M&R Site
- ▲ Valve Site
- Compressor Station Layout
- Permanent
- Temporary
- Atlantic Coast Pipeline
- ACP Proposed Mainline

Supply Header Project


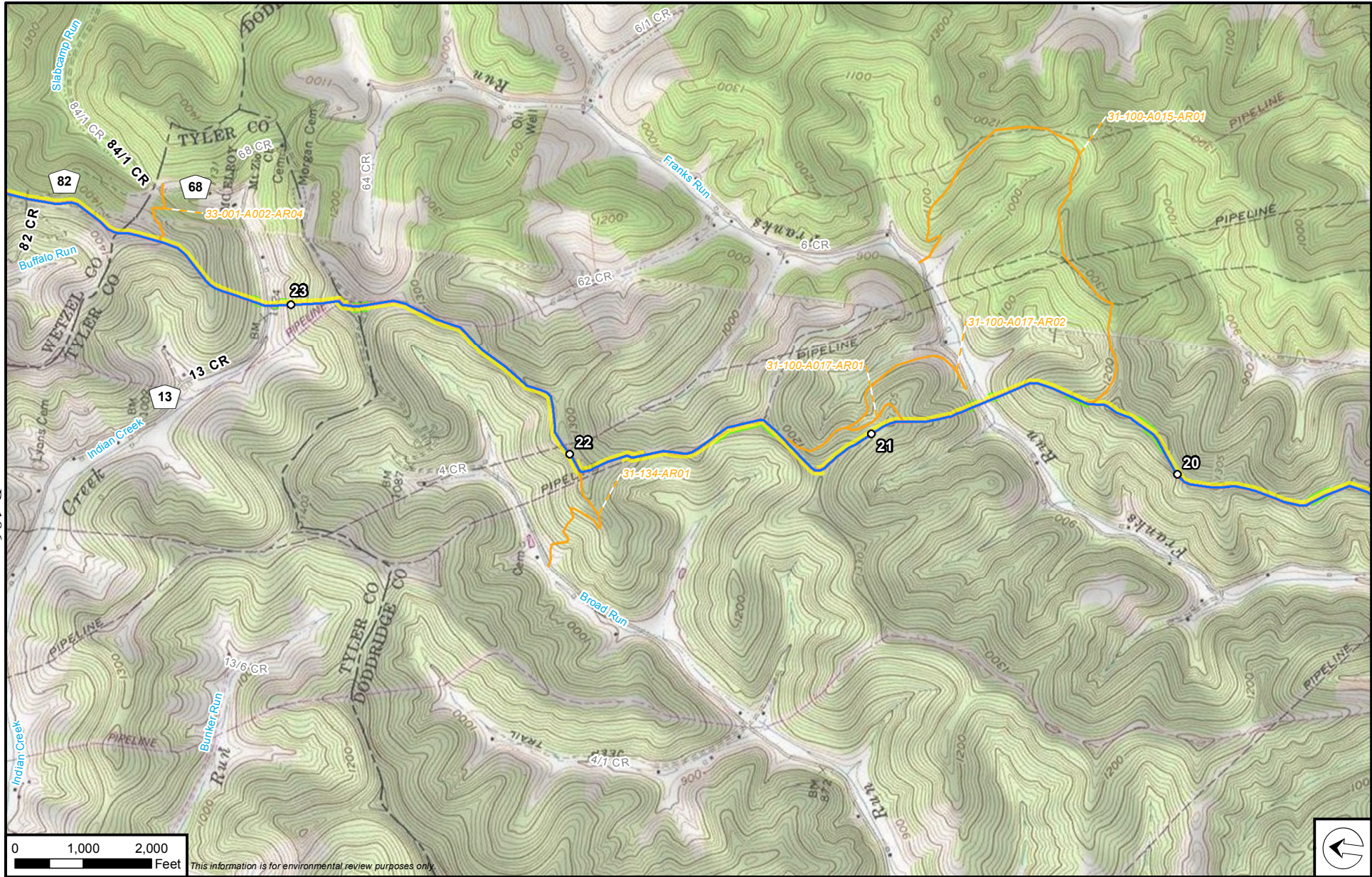
Appendix B

Project Facility Map

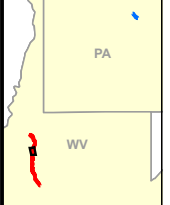
Doddridge Co., West Virginia



B-186



This information is for environmental review purposes only.



- Supply Header Project
- Proposed Mainline
- Access Road
- Workspace
- Permanent ROW
- Temporary ROW
- ATWS
- L&R / M&R Site
- ▲ Valve Site
- Compressor Station Layout
- Permanent
- Temporary
- Atlantic Coast Pipeline
- ACP Proposed Mainline

Supply Header Project


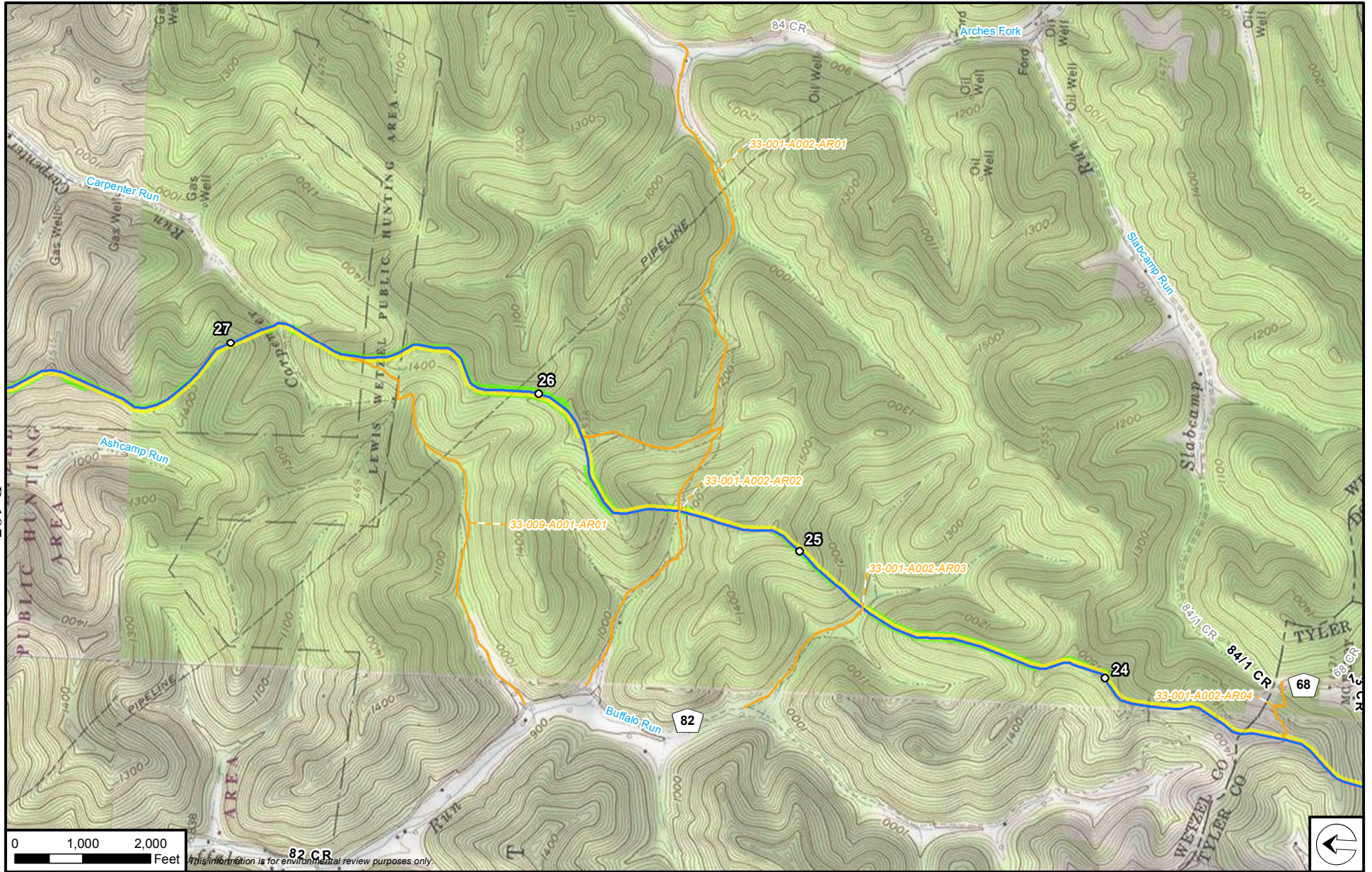
Appendix B

Project Facility Map

Doddridge Co., West Virginia



B-187



This information is for environmental review purposes only.



- Supply Header Project
- Proposed Mainline
- Access Road
- Workspace**
- Permanent ROW
- Temporary ROW
- ATWS
- L&R / M&R Site
- ▲ Valve Site
- Compressor Station Layout**
- Permanent
- Temporary
- Atlantic Coast Pipeline**
- ACP Proposed Mainline

Supply Header Project


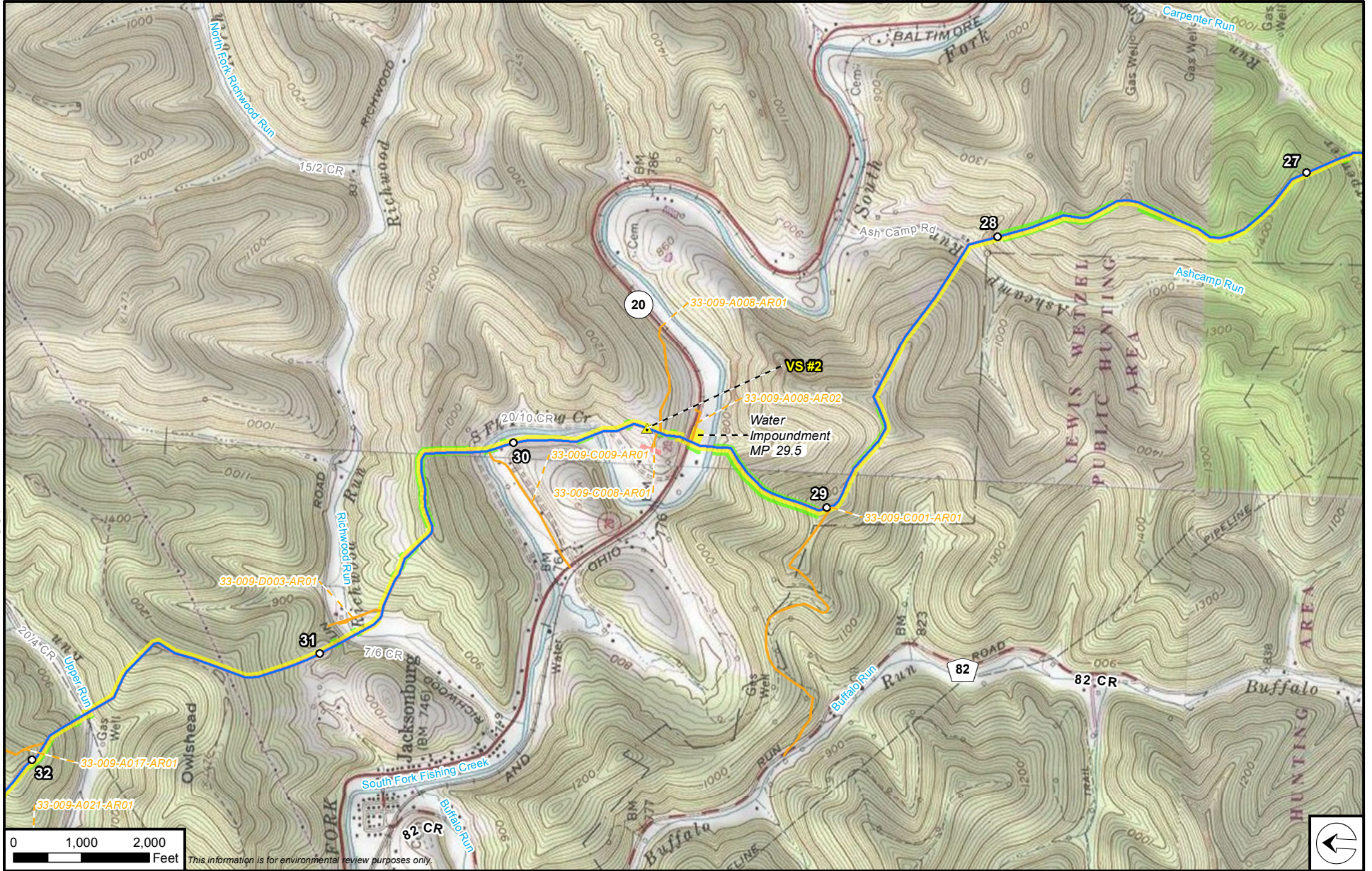
Appendix B

Project Facility Map

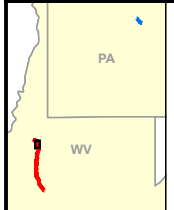
Wetzel Co., West Virginia



B-188



This information is for environmental review purposes only.



- Supply Header Project
- Proposed Mainline
- Access Road
- Workspace
- Permanent ROW
- Temporary ROW
- ATWS
- L&R / M&R Site
- ▲ Valve Site
- Compressor Station Layout
- Permanent
- Temporary
- Atlantic Coast Pipeline
- ACP Proposed Mainline

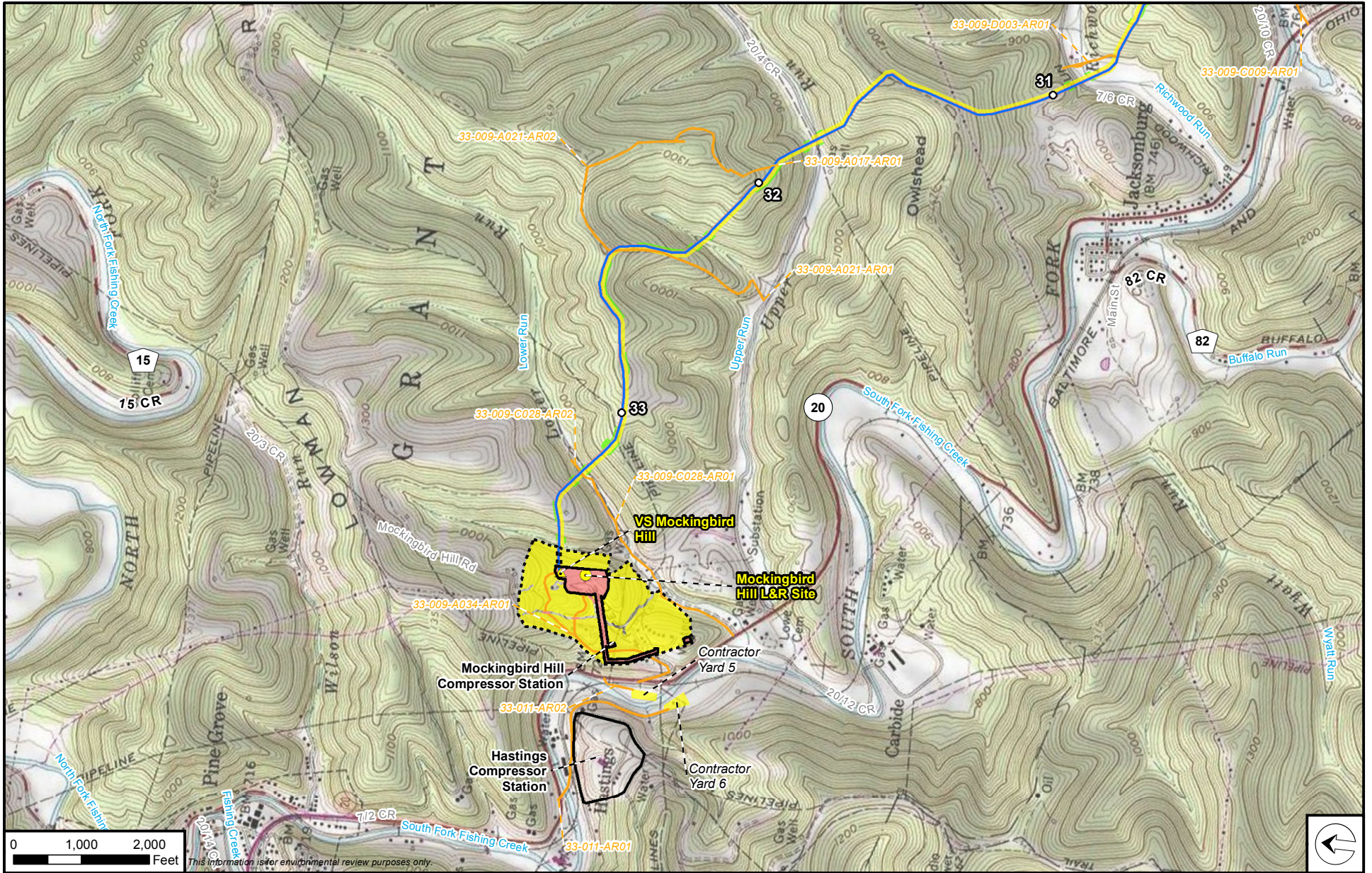
Supply Header Project

Appendix B

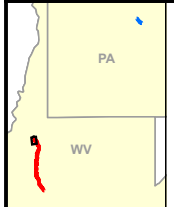
Project Facility Map

Wetzel Co., West Virginia





This information is for environmental review purposes only.



- Supply Header Project
- Proposed Mainline
- Access Road
- Workspace
- Permanent ROW
- Temporary ROW
- ATWS
- L&R / M&R Site
- ▲ Valve Site
- Compressor Station Layout
- Permanent
- Temporary
- Atlantic Coast Pipeline
- ACP Proposed Mainline

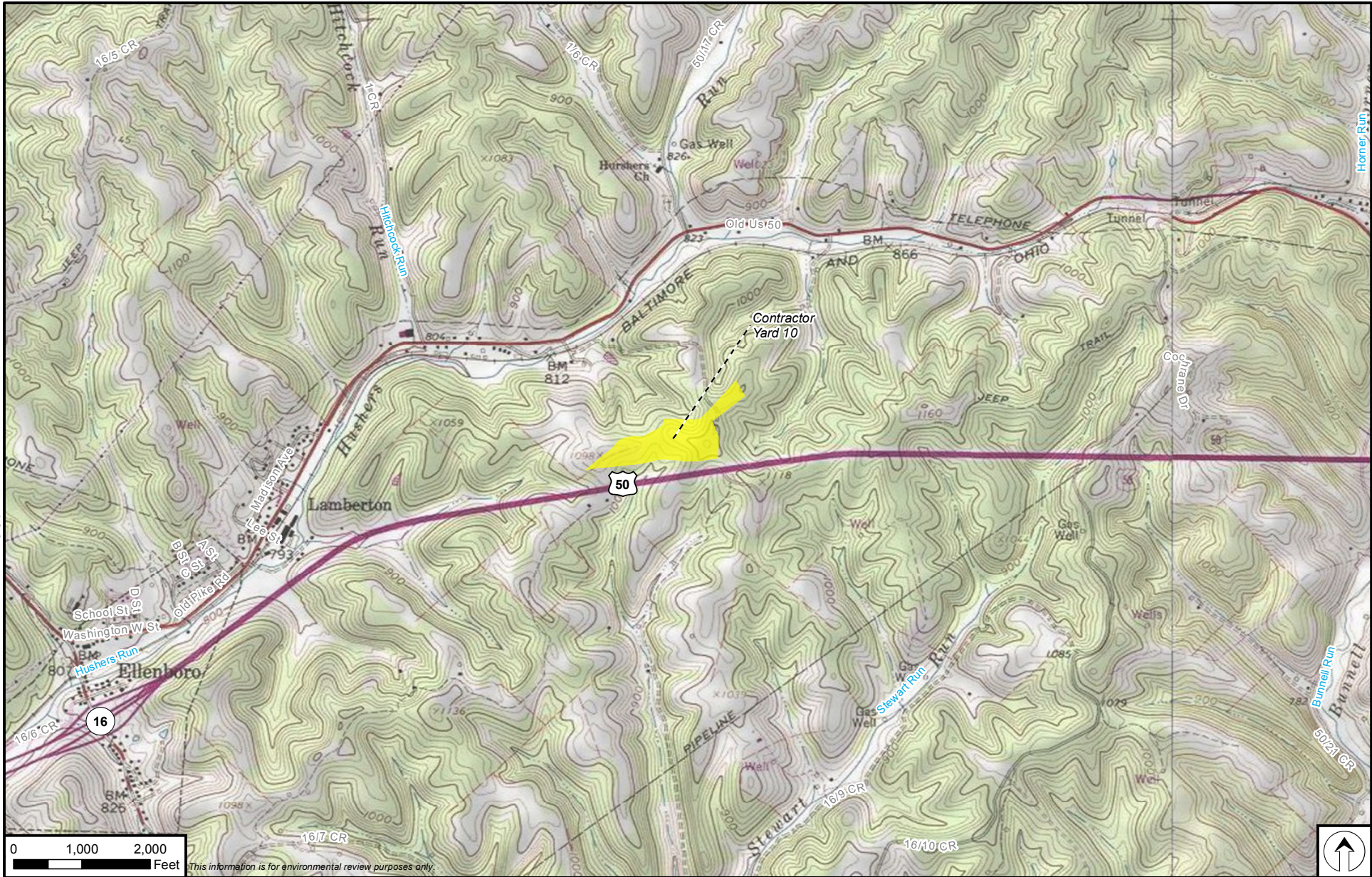
Supply Header Project

Appendix B


Project Facility Map

Wetzel Co., West Virginia

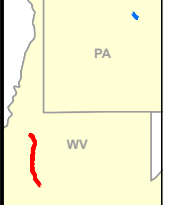




B-190



This information is for environmental review purposes only.



- Supply Header Project
- Proposed Mainline
- Access Road
- Workspace
- Permanent ROW
- Temporary ROW
- ATWS
- L&R / M&R Site
- ▲ Valve Site
- Compressor Station Layout
- Permanent
- Temporary
- Atlantic Coast Pipeline
- ACP Proposed Mainline

Supply Header Project


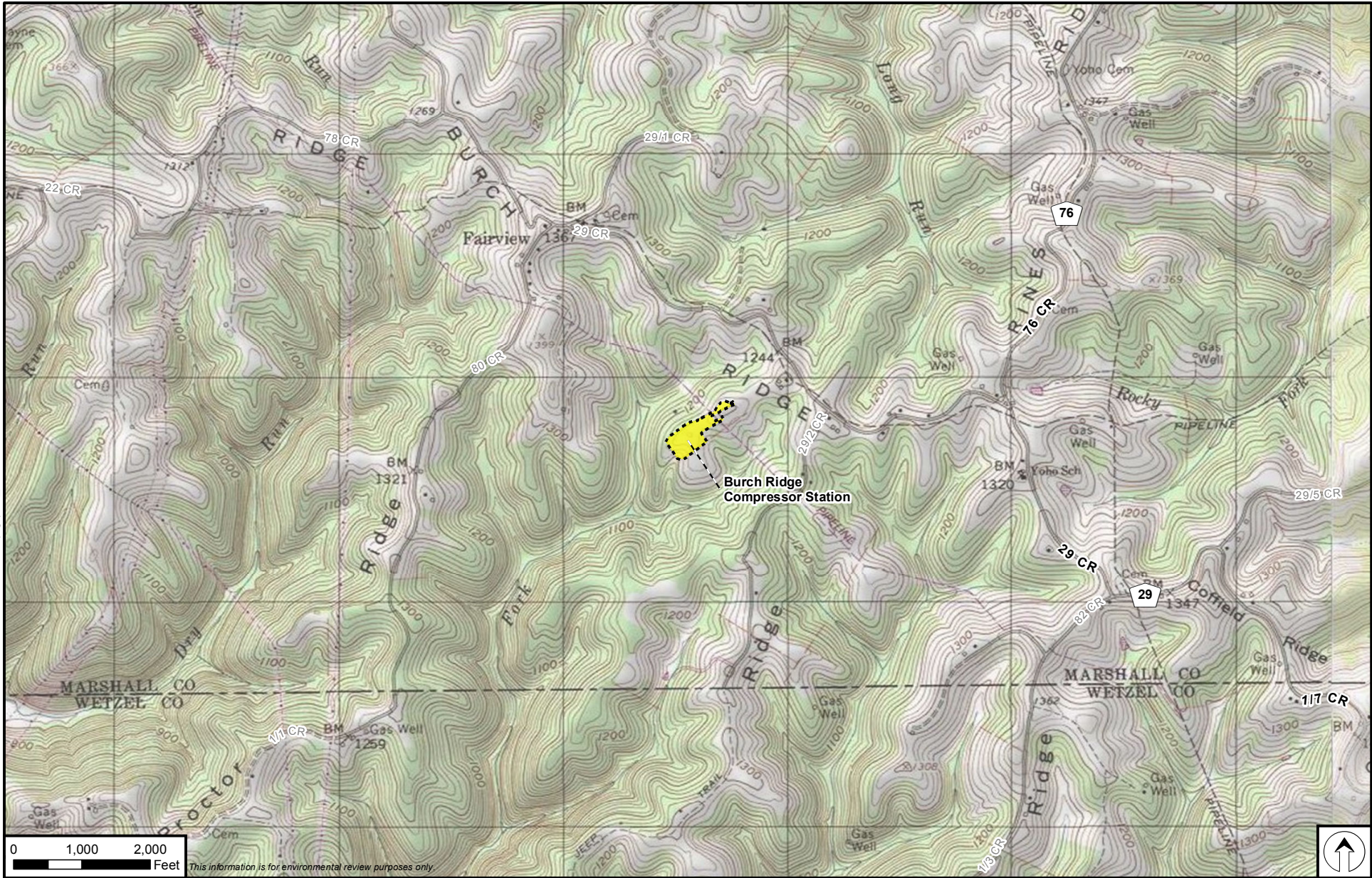
Appendix B

Project Facility Map

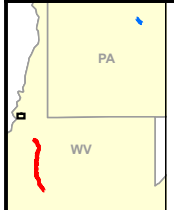
Ritchie Co., West Virginia



B-191



This information is for environmental review purposes only.



- Supply Header Project
- Proposed Mainline
- Access Road
- Workspace
- Permanent ROW
- Temporary ROW
- ATWS
- L&R / M&R Site
- ▲ Valve Site
- Compressor Station Layout
- Permanent
- Temporary
- Atlantic Coast Pipeline
- ACP Proposed Mainline

Supply Header Project


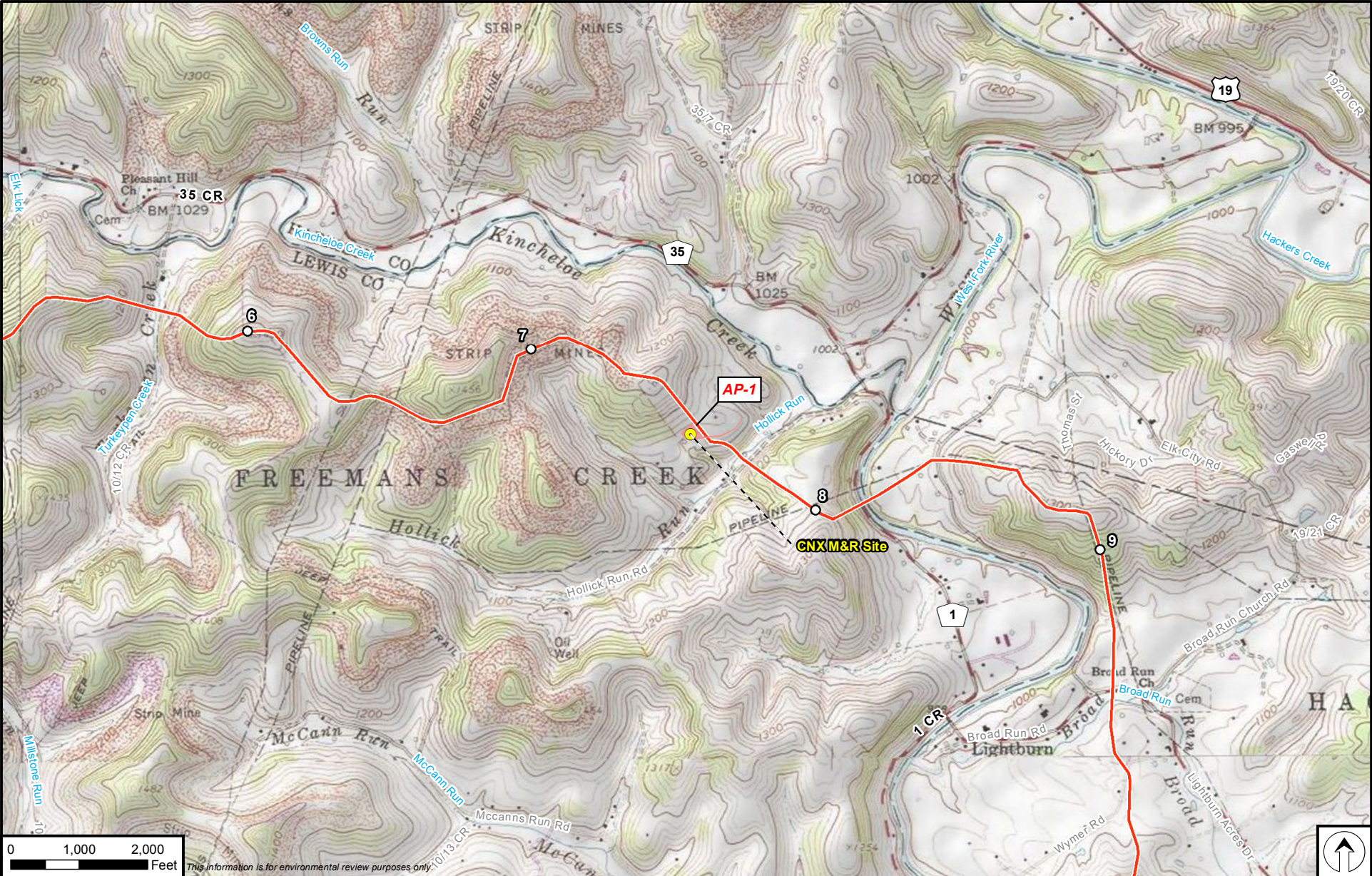
Appendix B

Project Facility Map

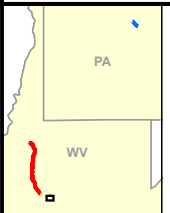
Marshall Co., West Virginia



B-192



This information is for environmental review purposes only.



- Supply Header Project
- Proposed Mainline
- Access Road
- Workspace
- Permanent ROW
- Temporary ROW
- ATWS
- L&R / M&R Site
- ▲ Valve Site
- Compressor Station Layout
- Permanent
- Temporary
- Atlantic Coast Pipeline
- ACP Proposed Mainline

Supply Header Project

Appendix B

Project Facility Map

Lewis Co., West Virginia

