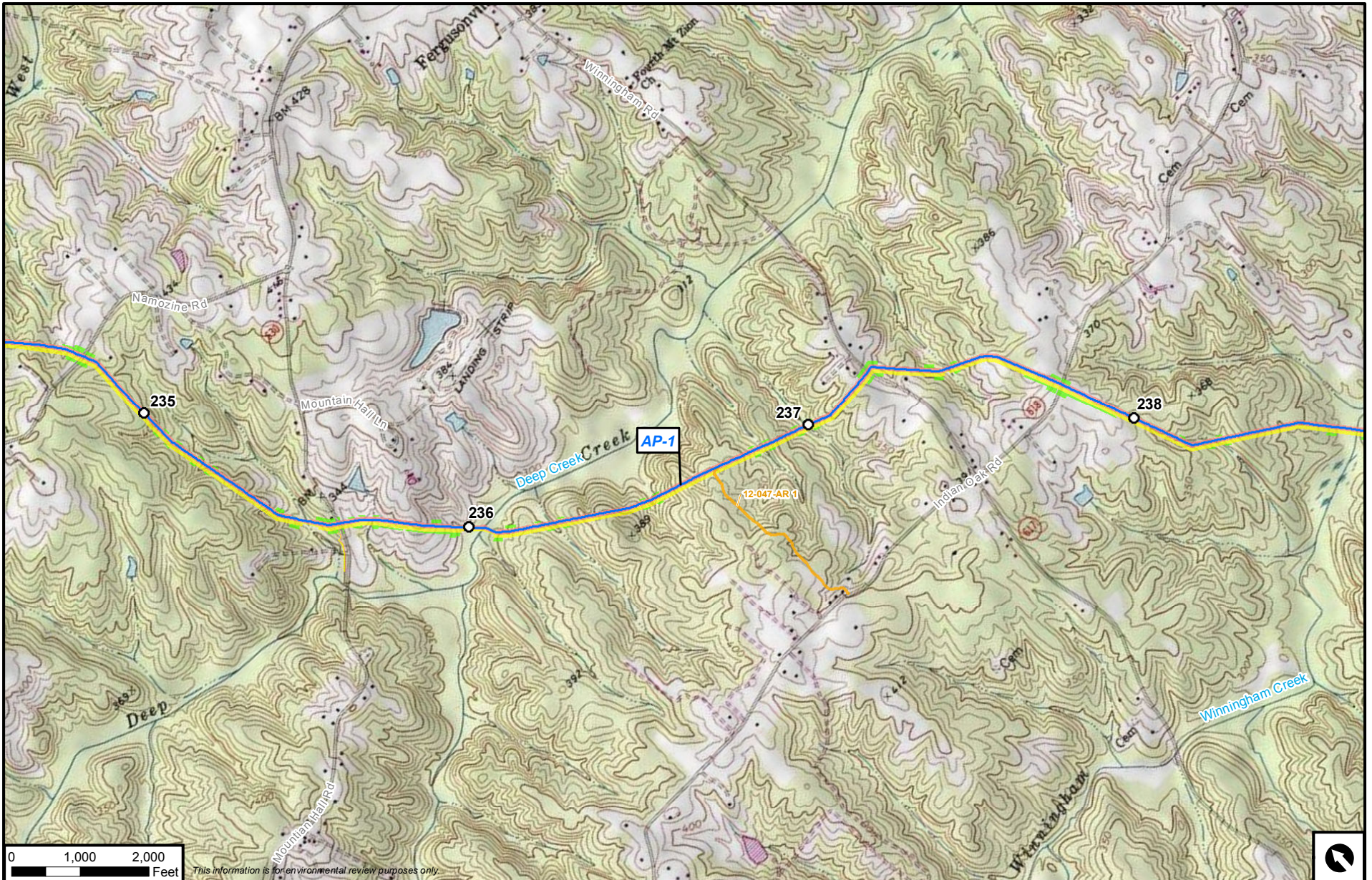


APPENDIX B

PROJECT FACILITY MAPS

(Part 2 of 3)



This information is for environmental review purposes only.

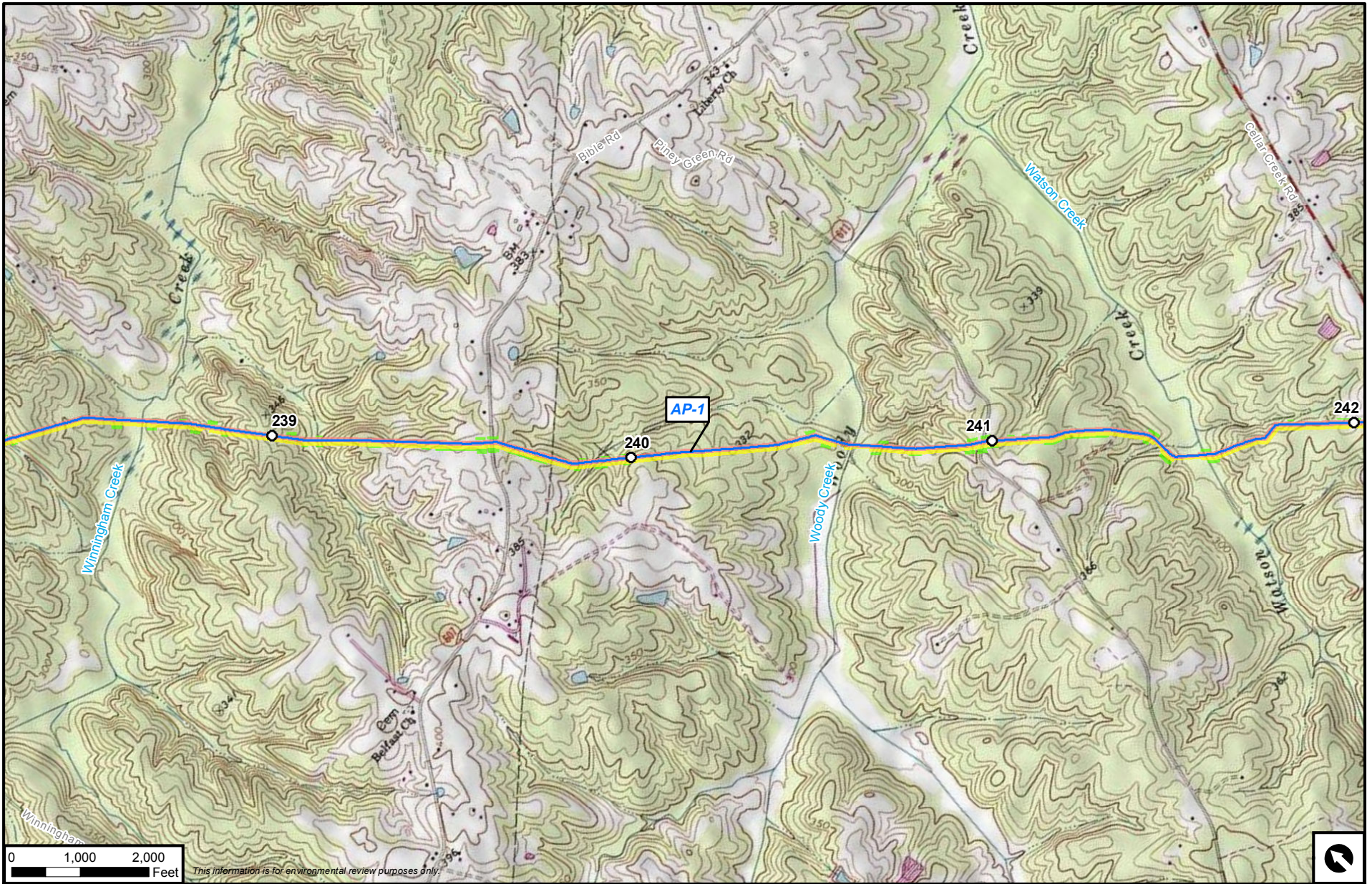


Atlantic Coast Pipeline

- | | | |
|--------------------------------|---------------------------|------------------------------|
| Atlantic Coast Pipeline | M&R Station | Access Road |
| Mainline | L&R Site | Federal Ownership |
| Lateral | Valve Site | U.S. Forest Service |
| Workspace | Compressor Station Layout | National Park Service |
| Permanent ROW | Permanent | U.S. Fish & Wildlife Service |
| Temporary ROW | Temporary | National Guard |
| ATWS | | |

**Atlantic Coast Pipeline
Appendix B
Project Facility Map
Nottoway County, Virginia**





This information is for environmental review purposes only.

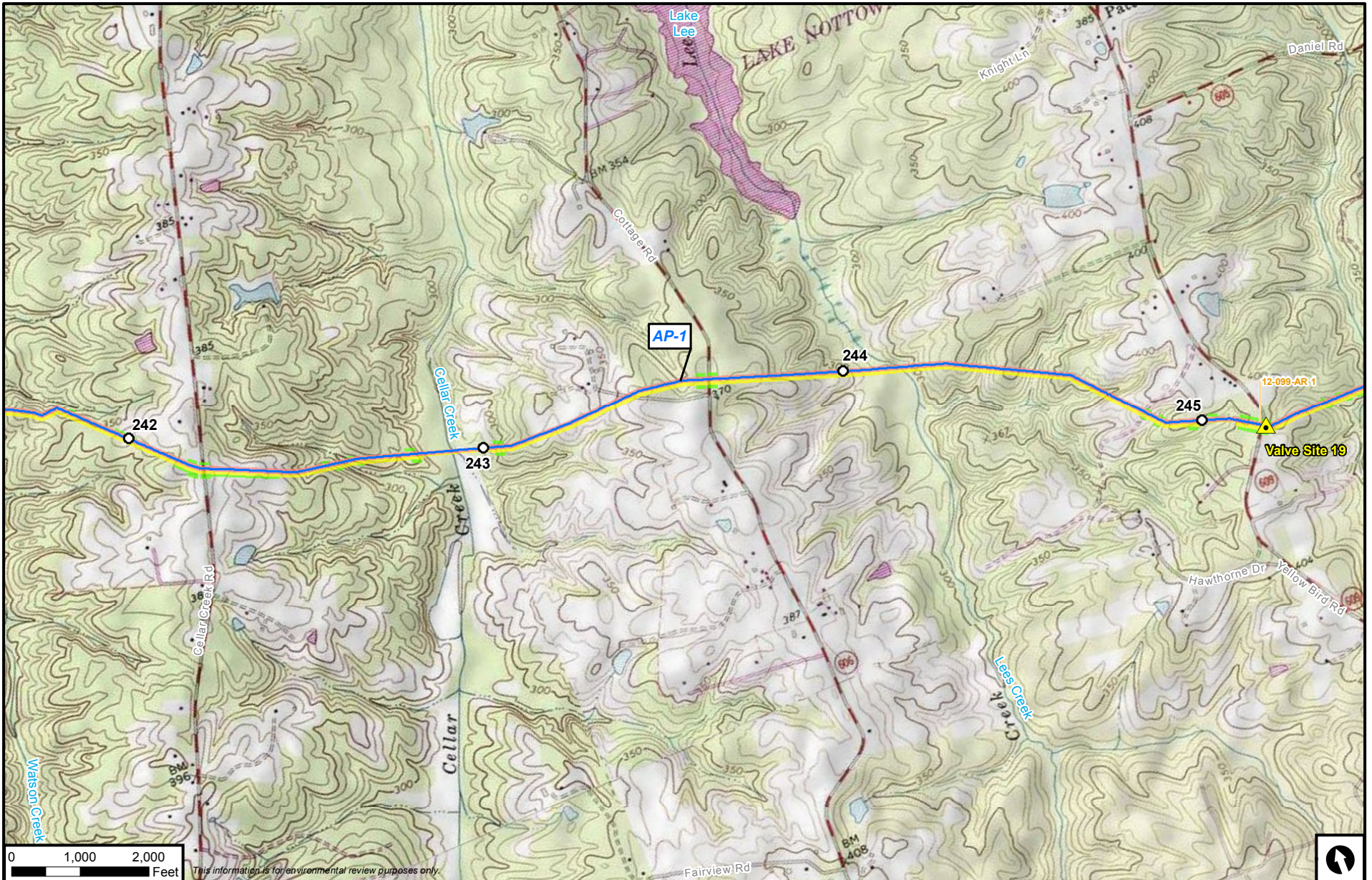


Atlantic Coast Pipeline

- | | | |
|------------------|----------------------------------|------------------------------|
| Mainline | M&R Station | Access Road |
| Lateral | L&R Site | Federal Ownership |
| Workspace | Valve Site | U.S. Forest Service |
| Permanent ROW | Compressor Station Layout | National Park Service |
| Temporary ROW | Permanent | U.S. Fish & Wildlife Service |
| ATWS | Temporary | National Guard |

**Atlantic Coast Pipeline
Appendix B
Project Facility Map
Nottoway County, Virginia**





This information is for environmental review purposes only.




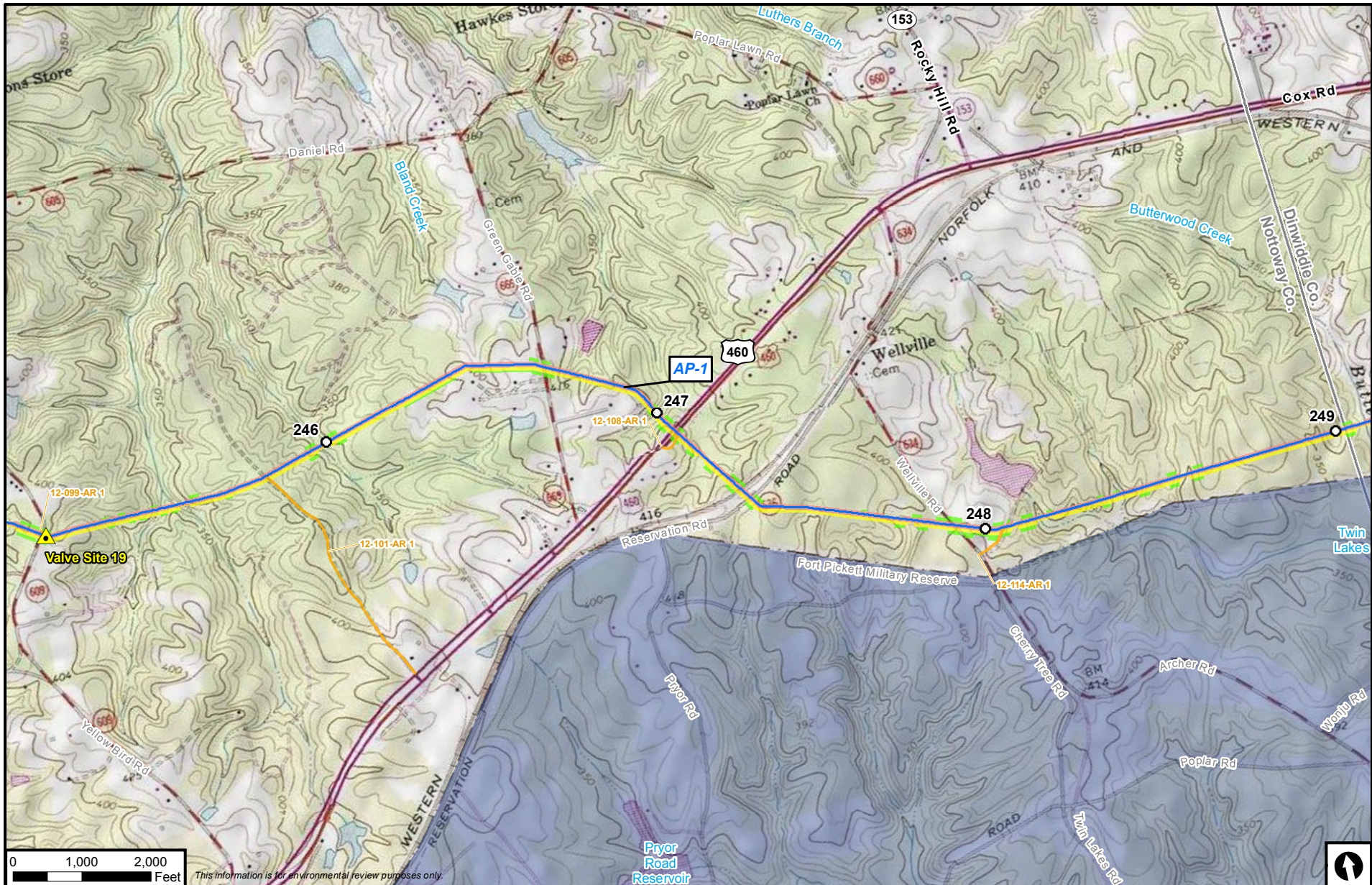
Atlantic Coast Pipeline

- | | | |
|-------------------------|----------------------------------|------------------------------|
| Atlantic Coast Pipeline | M&R Station | Access Road |
| Mainline | L&R Site | Federal Ownership |
| Lateral | Valve Site | U.S. Forest Service |
| Workspace | Compressor Station Layout | National Park Service |
| Permanent ROW | Permanent | U.S. Fish & Wildlife Service |
| Temporary ROW | Temporary | National Guard |
| ATWS | | |

**Atlantic Coast Pipeline
Appendix B
Project Facility Map
Nottoway County, Virginia**



B-74



This information is for environmental review purposes only.




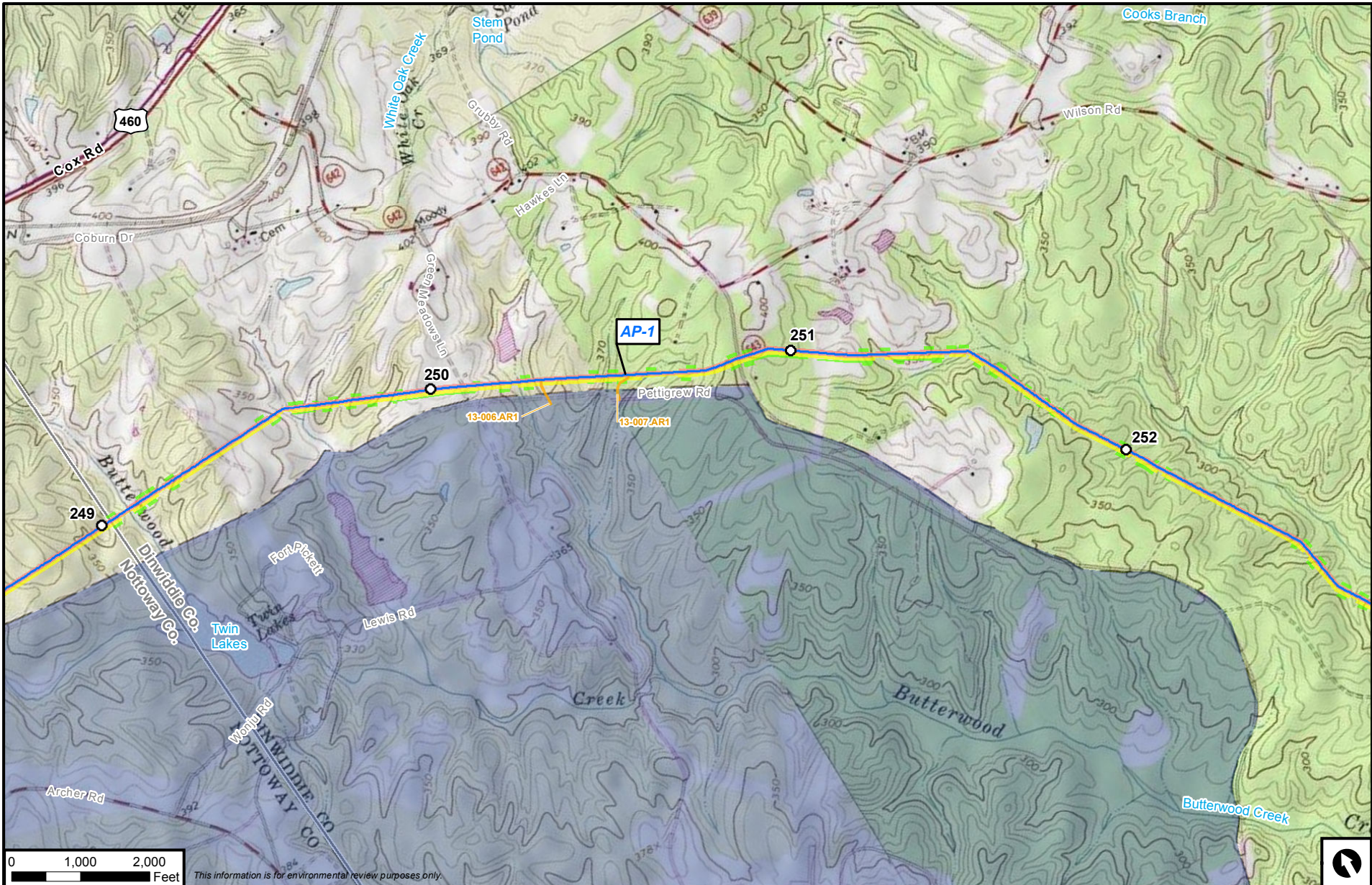
Atlantic Coast Pipeline

- | | | |
|--|--|--|
| <ul style="list-style-type: none"> — Mainline — Lateral Workspace Permanent ROW Temporary ROW ATWS | <ul style="list-style-type: none"> M&R Station L&R Site ▲ Valve Site Compressor Station Layout Permanent Temporary | <ul style="list-style-type: none"> Access Road Federal Ownership U.S. Forest Service National Park Service U.S. Fish & Wildlife Service National Guard |
|--|--|--|

**Atlantic Coast Pipeline
Appendix B
Project Facility Map
Nottoway County, Virginia**



B-75



This information is for environmental review purposes only.

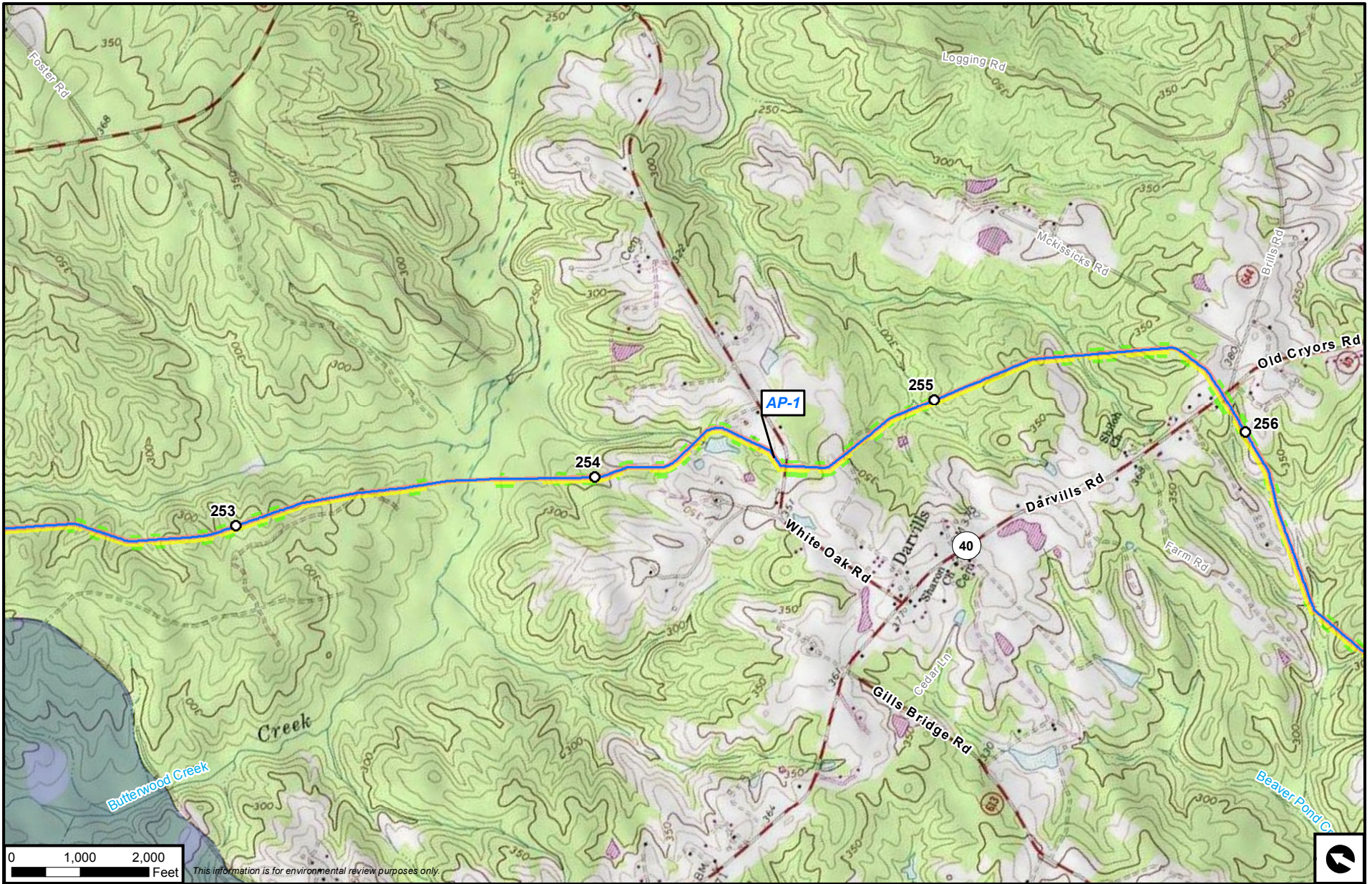


Atlantic Coast Pipeline

- | | | |
|-------------------------|----------------------------------|------------------------------|
| Atlantic Coast Pipeline | M&R Station | Access Road |
| Mainline | L&R Site | Federal Ownership |
| Lateral | Valve Site | U.S. Forest Service |
| Workspace | Compressor Station Layout | National Park Service |
| Permanent ROW | Permanent | U.S. Fish & Wildlife Service |
| Temporary ROW | Temporary | National Guard |
| ATWS | | |

**Atlantic Coast Pipeline
Appendix B
Project Facility Map
Dinwiddie County, Virginia**





This information is for environmental review purposes only.

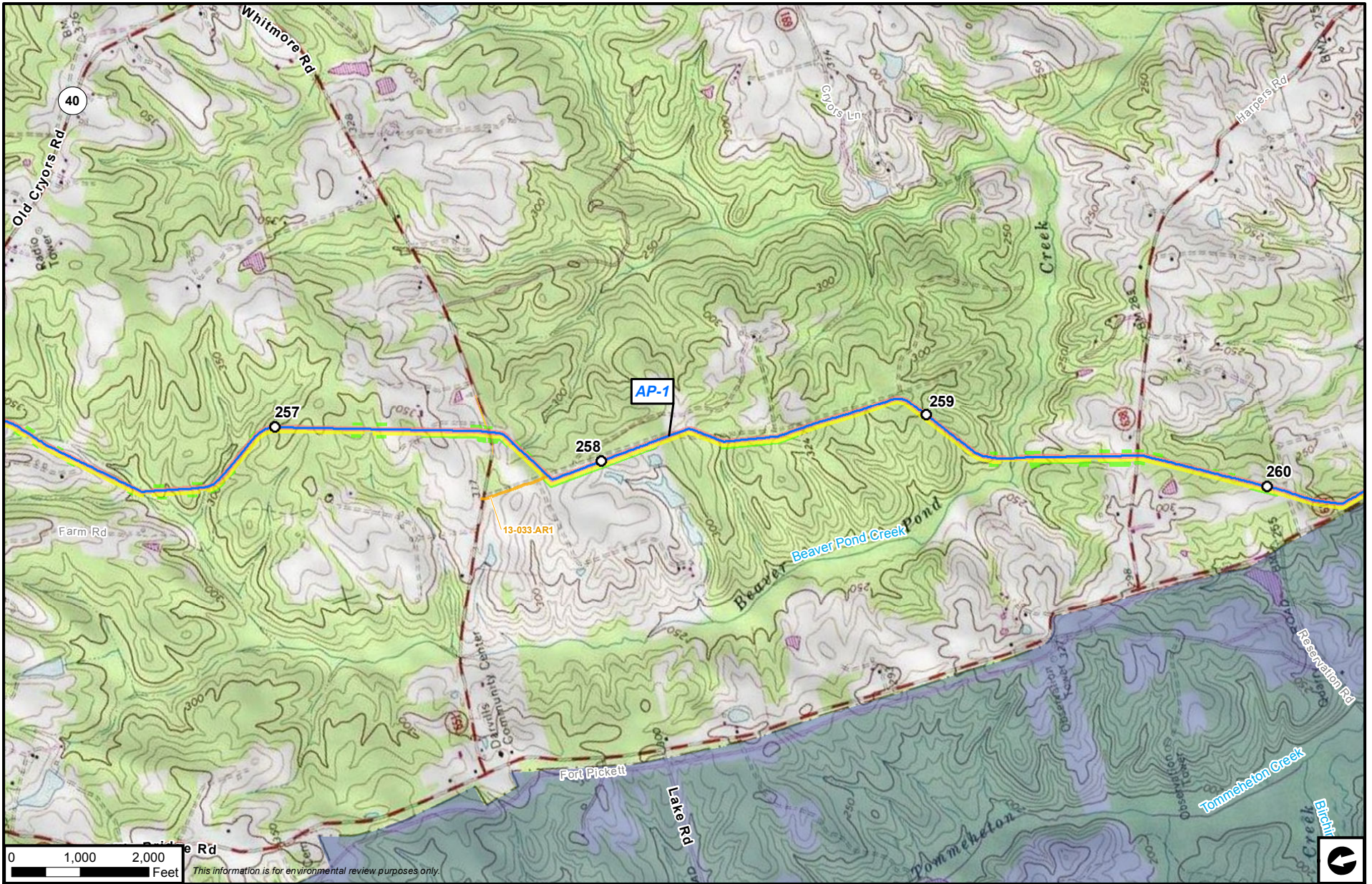


Atlantic Coast Pipeline

- | | | |
|--------------------------------|----------------------------------|------------------------------|
| Atlantic Coast Pipeline | M&R Station | Access Road |
| Mainline | L&R Site | Federal Ownership |
| Lateral | Valve Site | U.S. Forest Service |
| Workspace | Compressor Station Layout | National Park Service |
| Permanent ROW | Permanent | U.S. Fish & Wildlife Service |
| Temporary ROW | Temporary | National Guard |
| ATWS | | |

**Atlantic Coast Pipeline
Appendix B
Project Facility Map
Dinwiddie County, Virginia**





This information is for environmental review purposes only.


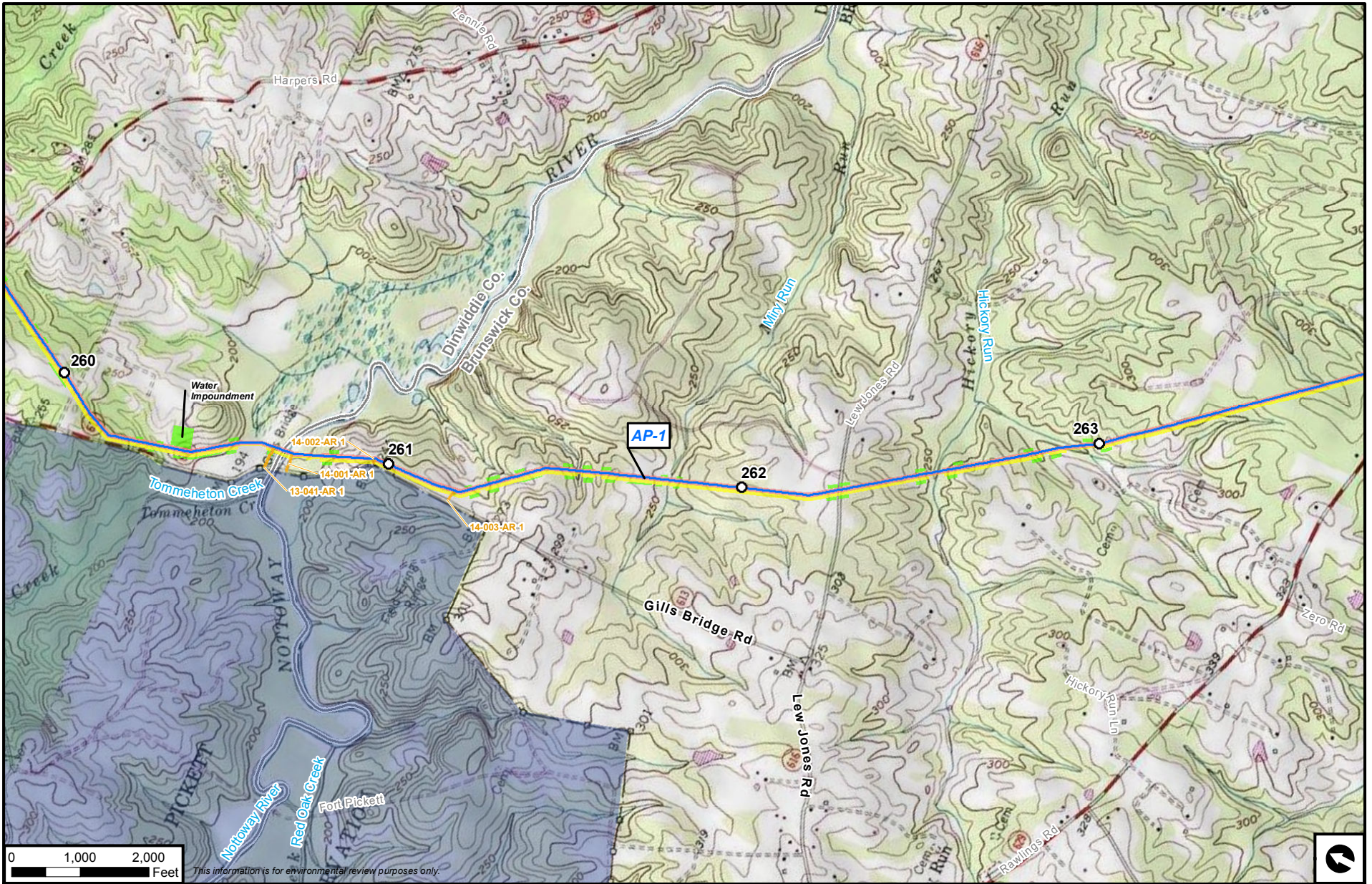


Atlantic Coast Pipeline

- | | | |
|--------------------------------|----------------------------------|------------------------------|
| Atlantic Coast Pipeline | M&R Station | Access Road |
| Mainline | L&R Site | Federal Ownership |
| Lateral | Valve Site | U.S. Forest Service |
| Workspace | Compressor Station Layout | National Park Service |
| Permanent ROW | Permanent | U.S. Fish & Wildlife Service |
| Temporary ROW | Temporary | National Guard |
| ATWS | | |

**Atlantic Coast Pipeline
Appendix B
Project Facility Map
Dinwiddie County, Virginia**





This information is for environmental review purposes only.

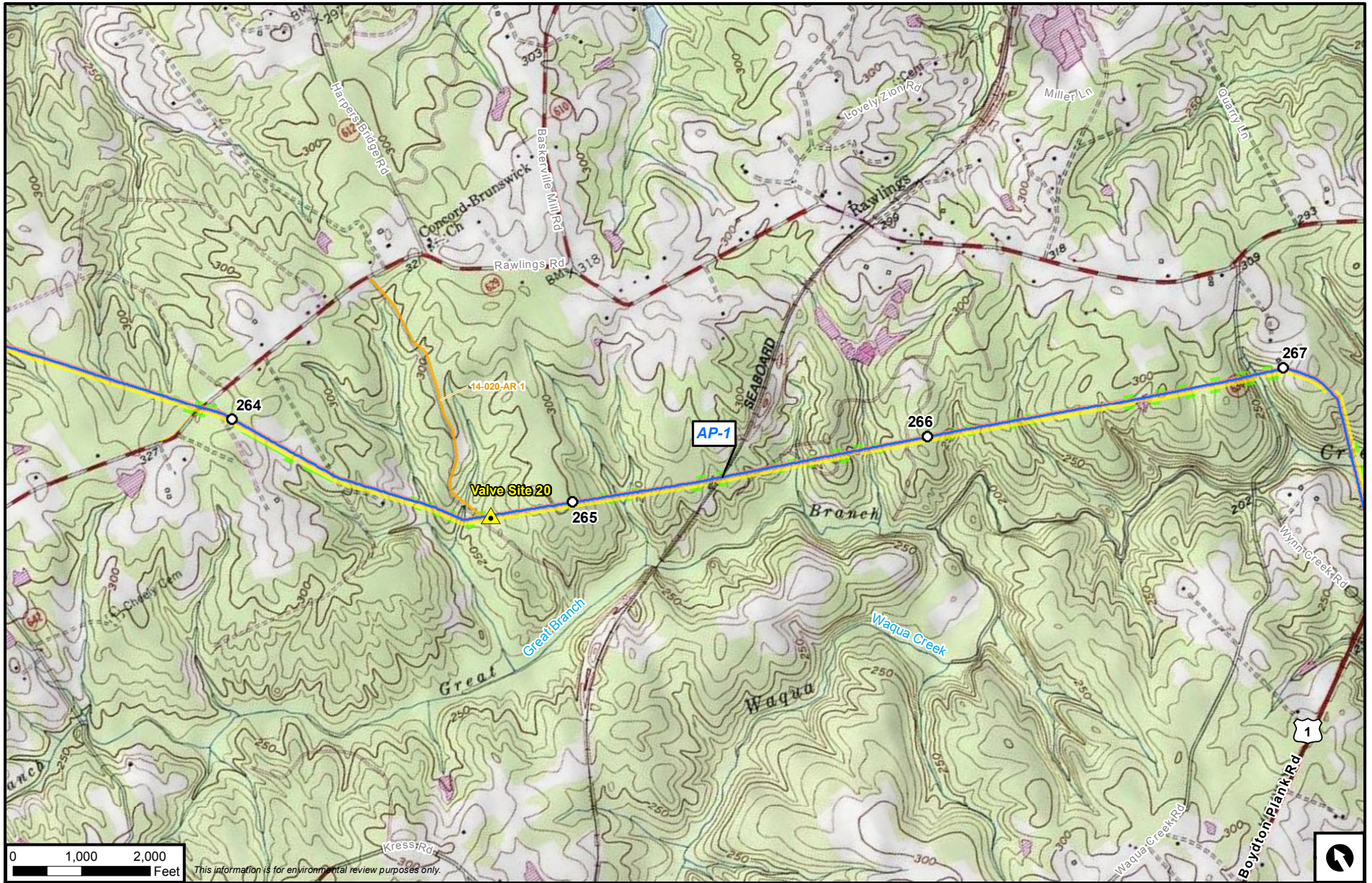


Atlantic Coast Pipeline

- | | | |
|-------------------------|----------------------------------|------------------------------|
| Atlantic Coast Pipeline | M&R Station | Access Road |
| Mainline | L&R Site | Federal Ownership |
| Lateral | Valve Site | U.S. Forest Service |
| Workspace | Compressor Station Layout | National Park Service |
| Permanent ROW | Permanent | U.S. Fish & Wildlife Service |
| Temporary ROW | Temporary | National Guard |
| ATWS | | |

**Atlantic Coast Pipeline
Appendix B
Project Facility Map
Brunswick County, Virginia**





This information is for environmental review purposes only.

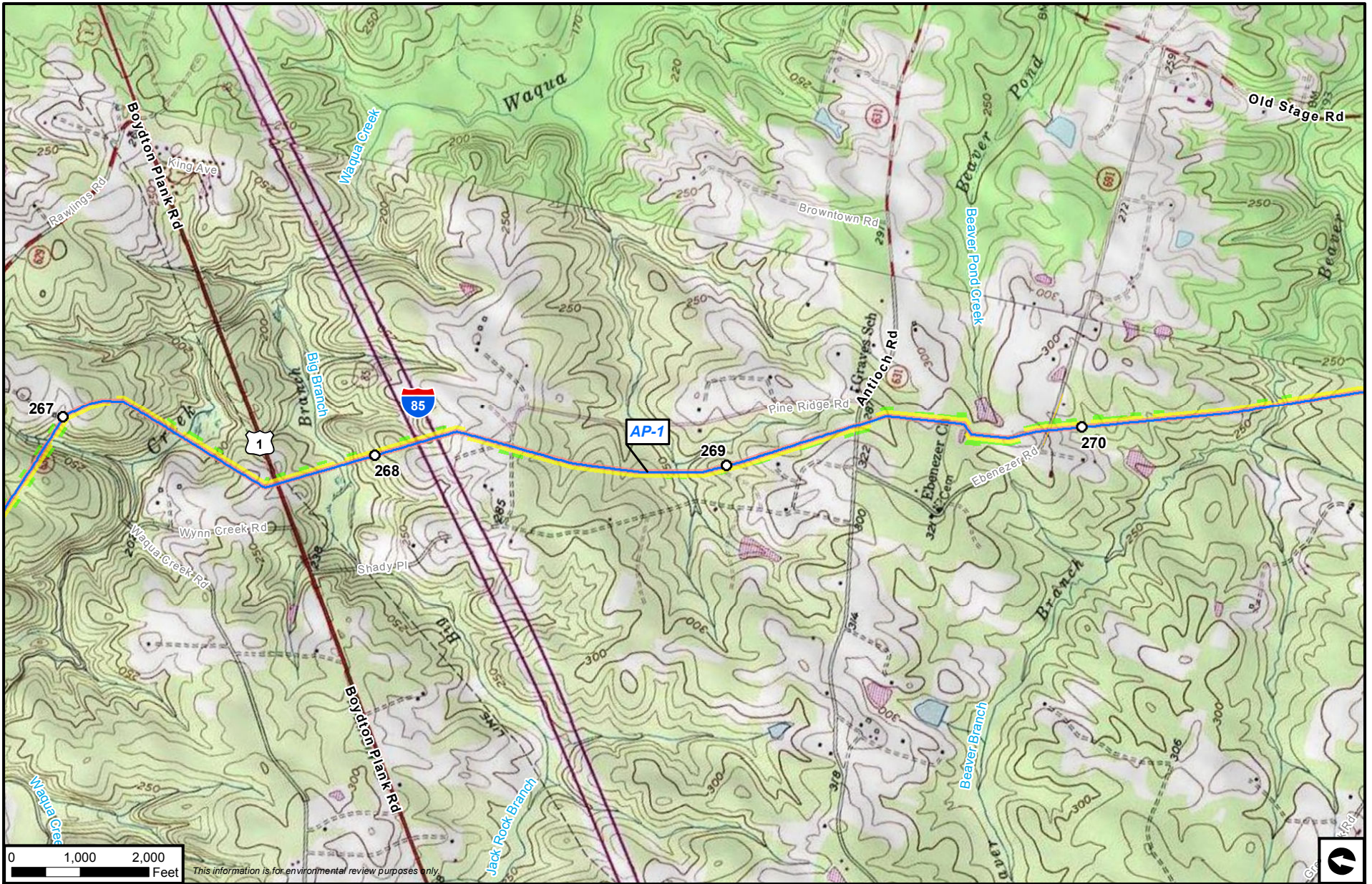


Atlantic Coast Pipeline

- | | | |
|--------------------------------|----------------------------------|------------------------------|
| Atlantic Coast Pipeline | M&R Station | Access Road |
| Mainline | L&R Site | Federal Ownership |
| Lateral | Valve Site | U.S. Forest Service |
| Workspace | Compressor Station Layout | National Park Service |
| Permanent ROW | Permanent | U.S. Fish & Wildlife Service |
| Temporary ROW | Temporary | National Guard |
| ATWS | | |

**Atlantic Coast Pipeline
Appendix B
Project Facility Map
Brunswick County, Virginia**





This information is for environmental review purposes only.

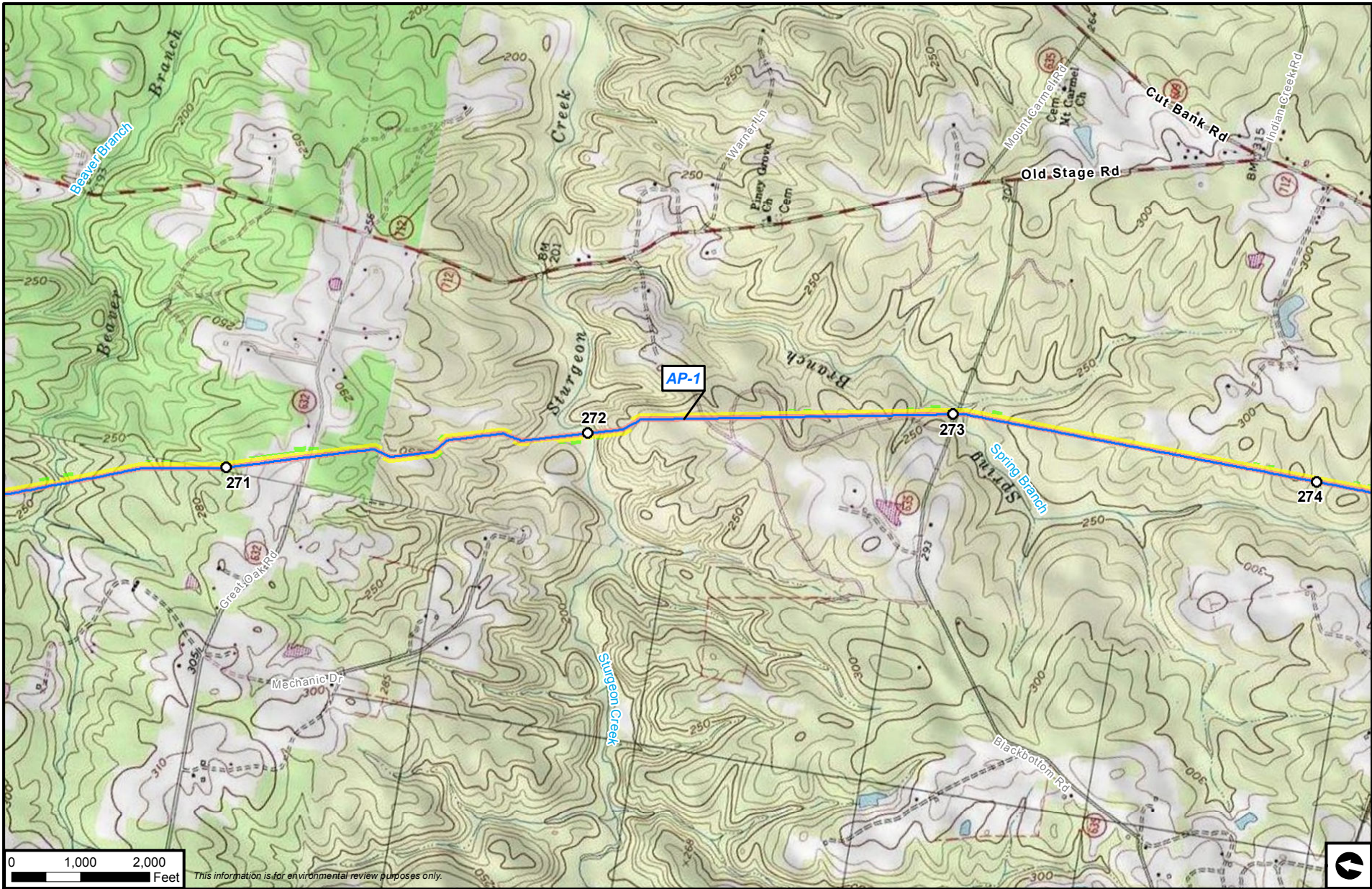


Atlantic Coast Pipeline

- | | |
|---------------------------|------------------------------|
| M&R Station | Access Road |
| Mainline | Federal Ownership |
| Lateral | U.S. Forest Service |
| Workspace | National Park Service |
| Permanent ROW | U.S. Fish & Wildlife Service |
| Temporary ROW | National Guard |
| ATWS | |
| Valve Site | |
| Compressor Station Layout | |
| Permanent | |
| Temporary | |

**Atlantic Coast Pipeline
Appendix B
Project Facility Map
Brunswick County, Virginia**





This information is for environmental review purposes only.

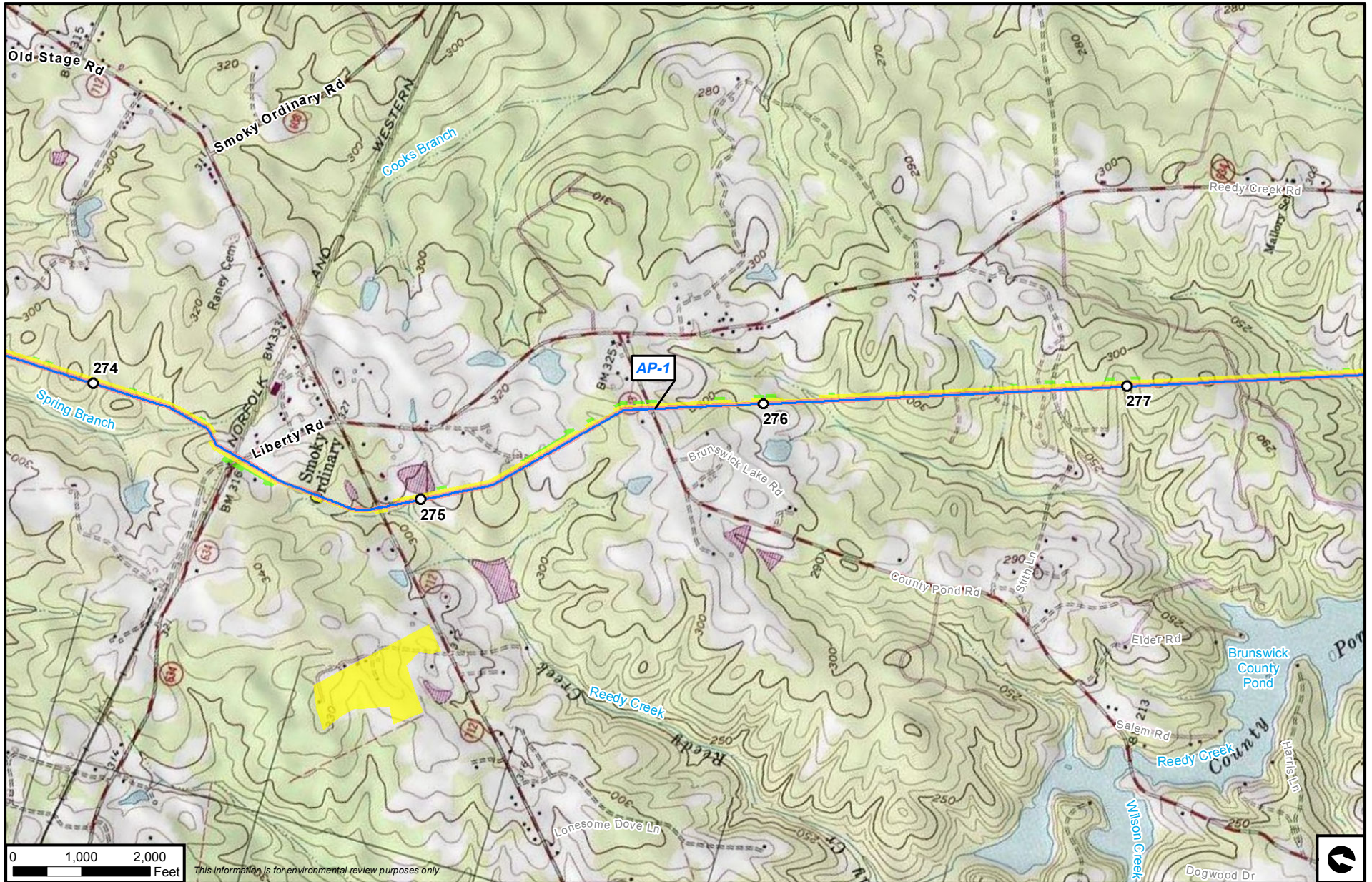


Atlantic Coast Pipeline

- | | | |
|---|--|--|
| <ul style="list-style-type: none"> Atlantic Coast Pipeline — Mainline — Lateral Workspace Permanent ROW Temporary ROW ATWS | <ul style="list-style-type: none"> M&R Station L&R Site Valve Site Compressor Station Layout Permanent Temporary | <ul style="list-style-type: none"> Access Road Federal Ownership U.S. Forest Service National Park Service U.S. Fish & Wildlife Service National Guard |
|---|--|--|

Atlantic Coast Pipeline Appendix B Project Facility Map Brunswick County, Virginia





This information is for environmental review purposes only.



Atlantic Coast Pipeline

- | | | |
|-------------------------|----------------------------------|------------------------------|
| Atlantic Coast Pipeline | M&R Station | Access Road |
| Mainline | L&R Site | Federal Ownership |
| Lateral | Valve Site | U.S. Forest Service |
| Workspace | Compressor Station Layout | National Park Service |
| Permanent ROW | Permanent | U.S. Fish & Wildlife Service |
| Temporary ROW | Temporary | National Guard |
| ATWS | | |

Atlantic Coast Pipeline Appendix B Project Facility Map Brunswick County, Virginia





This information is for environmental review purposes only.

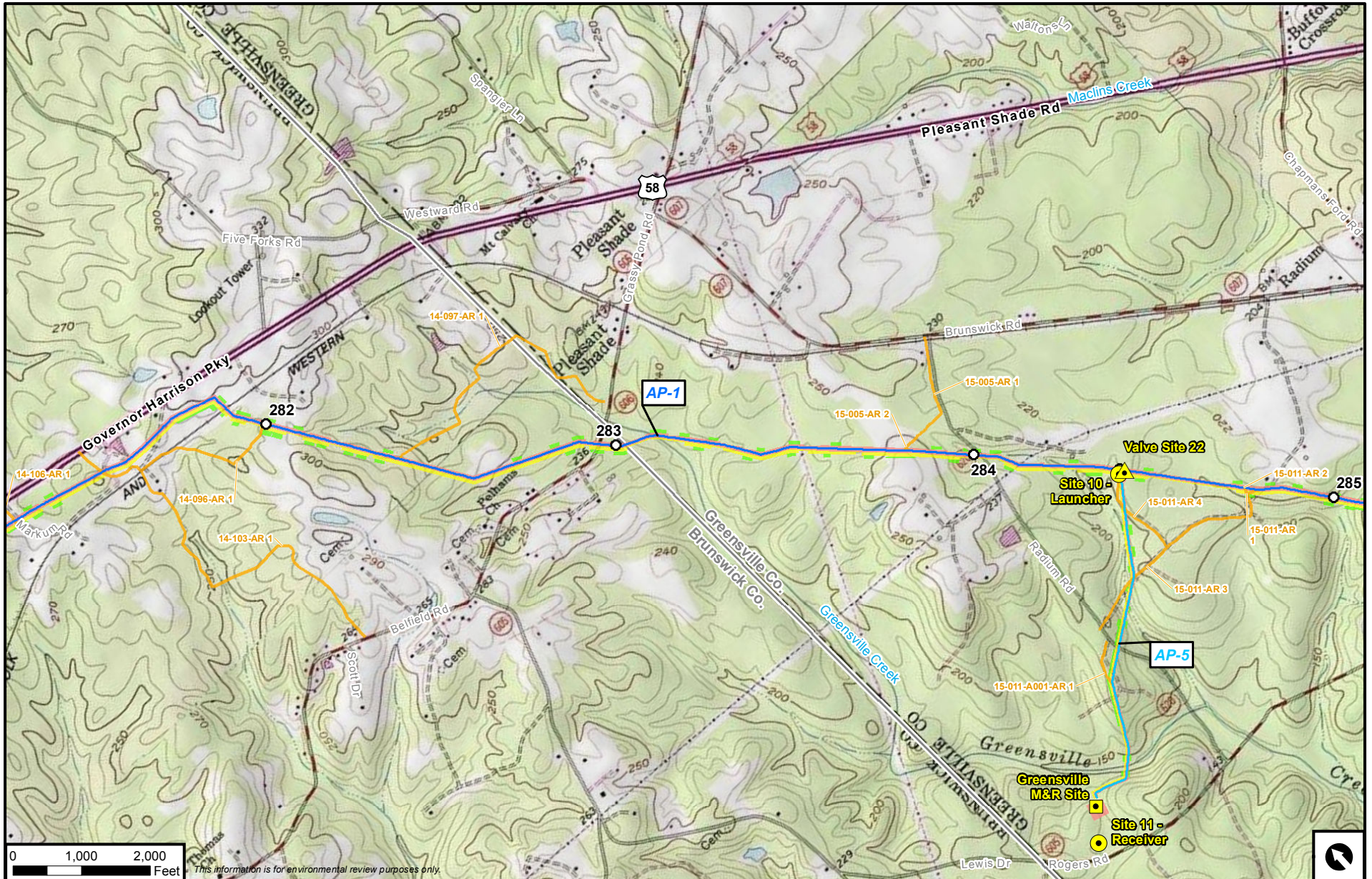


Atlantic Coast Pipeline

- | | | |
|----------------------------------|----------------------------------|------------------------------|
| Atlantic Coast Pipeline Mainline | M&R Station | Access Road |
| Lateral | L&R Site | Federal Ownership |
| Workspace | Valve Site | U.S. Forest Service |
| Permanent ROW | Compressor Station Layout | National Park Service |
| Temporary ROW | Permanent | U.S. Fish & Wildlife Service |
| ATWS | Temporary | National Guard |

Atlantic Coast Pipeline Appendix B Project Facility Map Brunswick County, Virginia





This information is for environmental review purposes only.



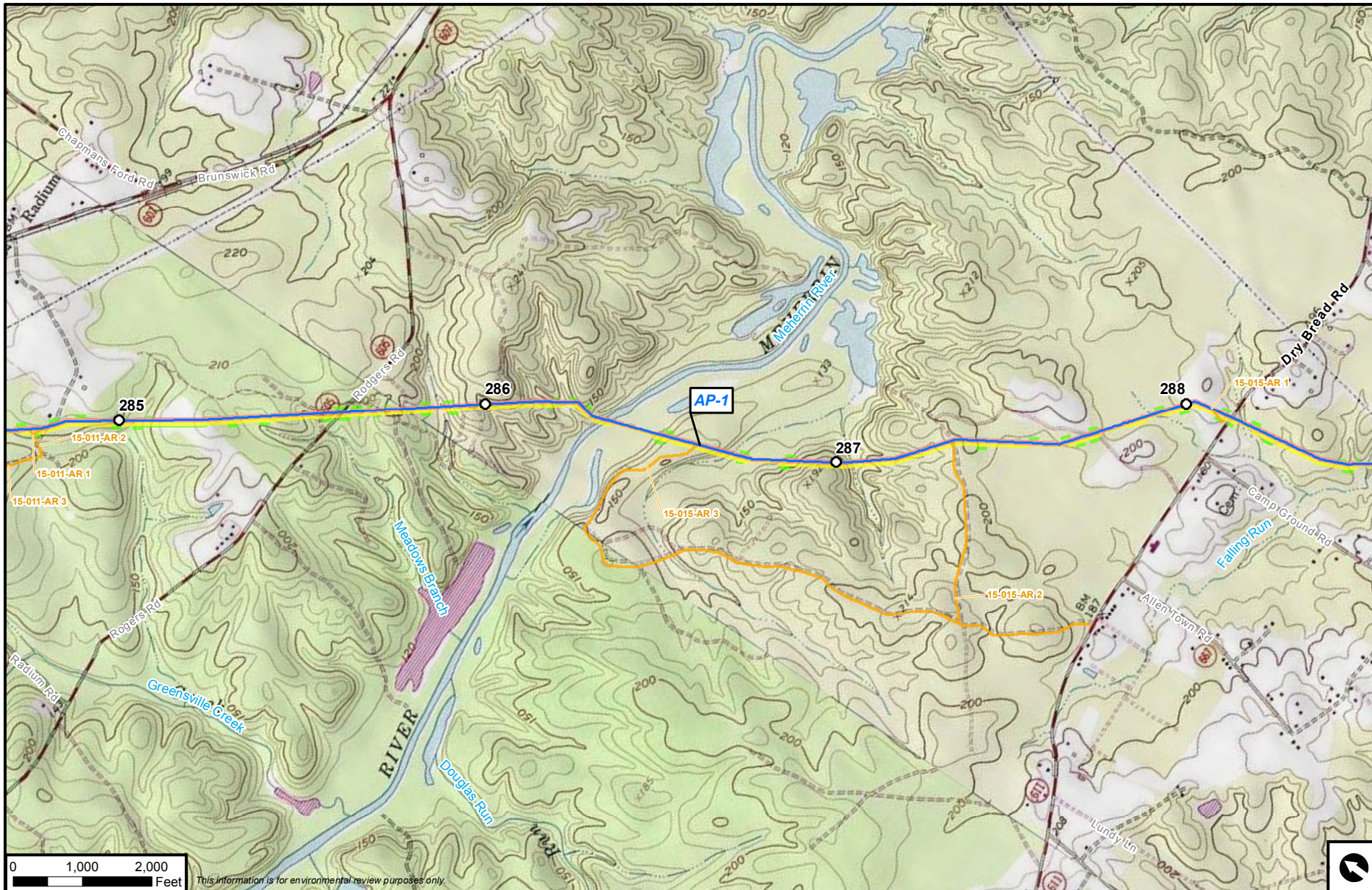
Atlantic Coast Pipeline

- | | | |
|-------------------------|---------------------------|------------------------------|
| Atlantic Coast Pipeline | M&R Station | Access Road |
| Mainline | L&R Site | Federal Ownership |
| Lateral | Valve Site | U.S. Forest Service |
| Workspace | Compressor Station Layout | National Park Service |
| Permanent ROW | Permanent | U.S. Fish & Wildlife Service |
| Temporary ROW | Temporary | National Guard |
| ATWS | | |

Atlantic Coast Pipeline Appendix B Project Facility Map Greenville County, Virginia



B-85

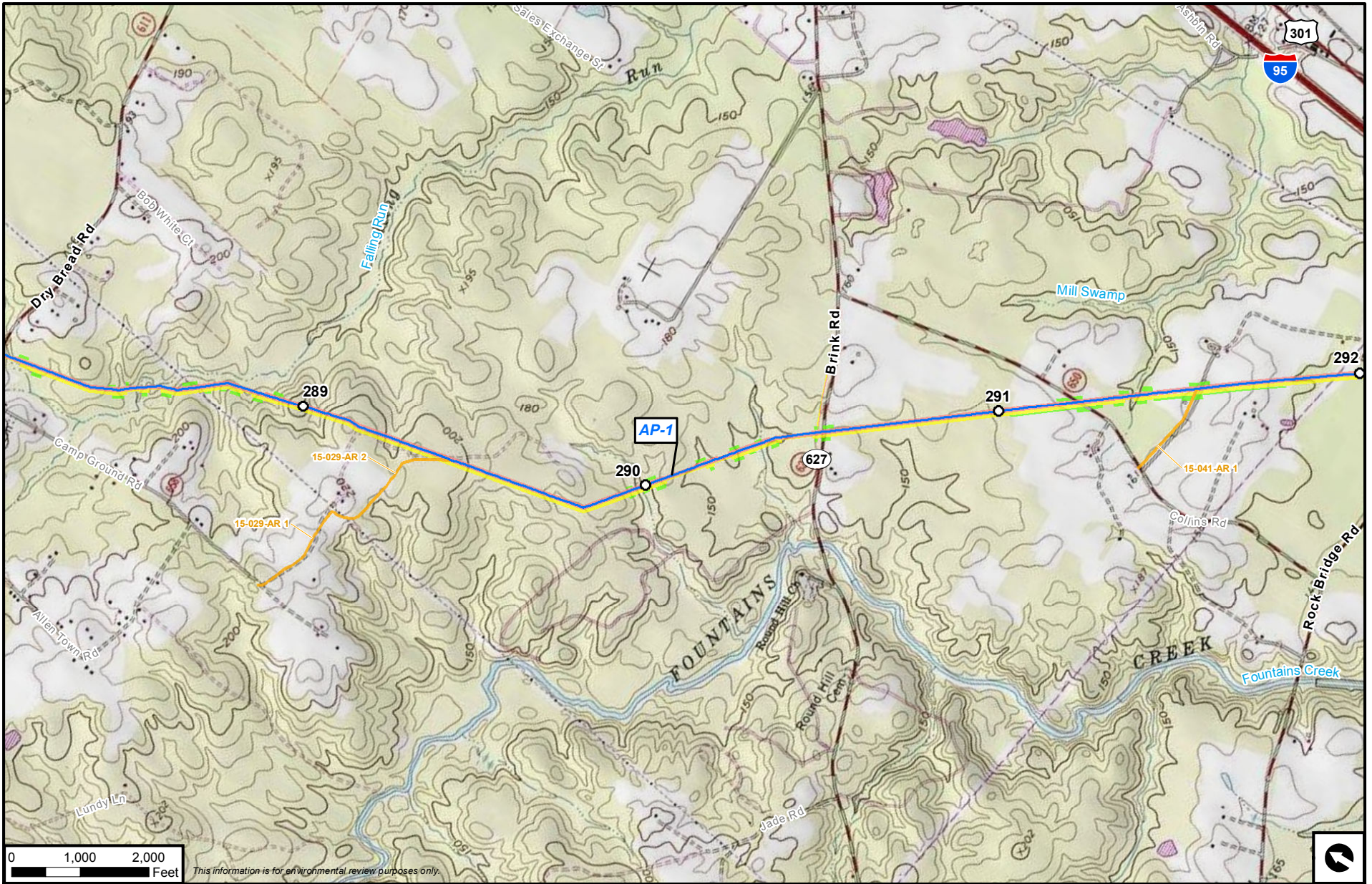


Atlantic Coast Pipeline

- | | |
|----------------------------------|------------------------------|
| M&R Station | Access Road |
| L&R Site | Federal Ownership |
| Valve Site | U.S. Forest Service |
| Compressor Station Layout | National Park Service |
| Permanent | U.S. Fish & Wildlife Service |
| Temporary | National Guard |
| Permanent ROW | |
| Temporary ROW | |
| ATWS | |

**Atlantic Coast Pipeline
Appendix B
Project Facility Map
Greensville County, Virginia**





This information is for environmental review purposes only.

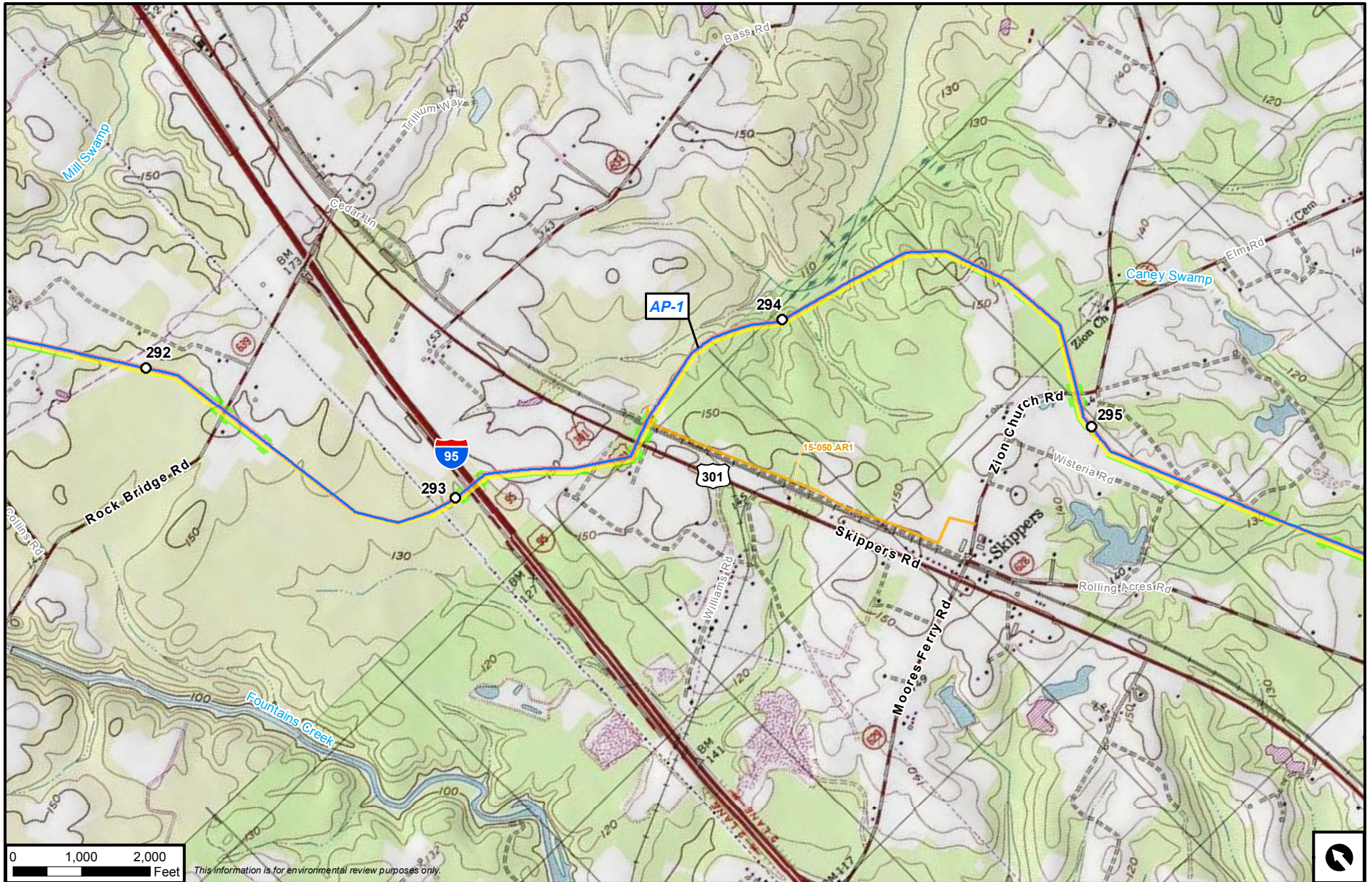


Atlantic Coast Pipeline

- | | | |
|--------------------------------|----------------------------------|------------------------------|
| Atlantic Coast Pipeline | M&R Station | Access Road |
| Mainline | L&R Site | Federal Ownership |
| Lateral | Valve Site | U.S. Forest Service |
| Workspace | Compressor Station Layout | National Park Service |
| Permanent ROW | Permanent | U.S. Fish & Wildlife Service |
| Temporary ROW | Temporary | National Guard |
| ATWS | | |

**Atlantic Coast Pipeline
Appendix B
Project Facility Map
Greenville County, Virginia**



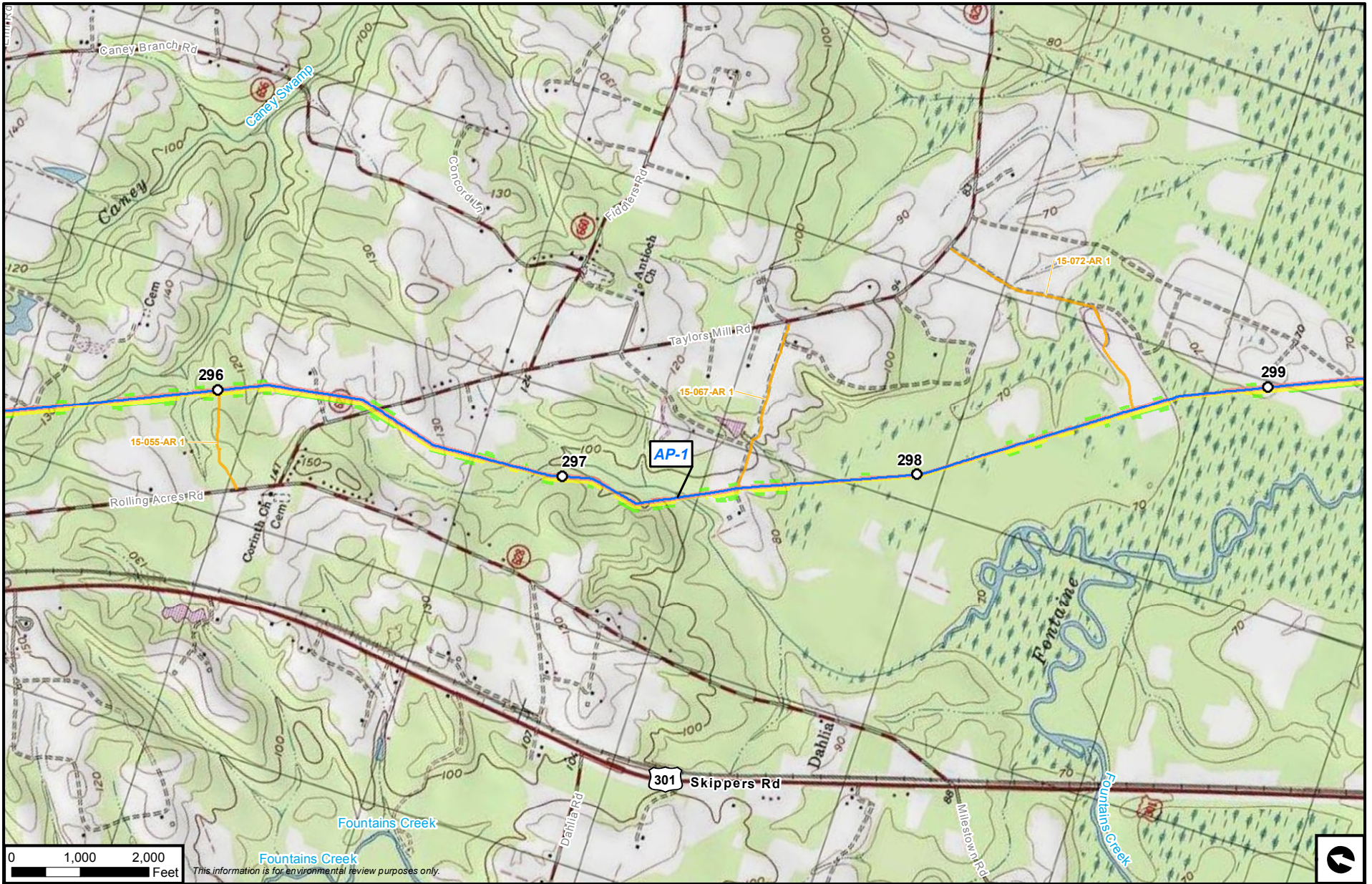


Atlantic Coast Pipeline

- | | | |
|--------------------------------|----------------------------------|------------------------------|
| Atlantic Coast Pipeline | M&R Station | Access Road |
| Mainline | L&R Site | Federal Ownership |
| Lateral | Valve Site | U.S. Forest Service |
| Workspace | Compressor Station Layout | National Park Service |
| Permanent ROW | Permanent | U.S. Fish & Wildlife Service |
| Temporary ROW | Temporary | National Guard |
| ATWS | | |

**Atlantic Coast Pipeline
Appendix B
Project Facility Map
Greenville County, Virginia**





This information is for environmental review purposes only.

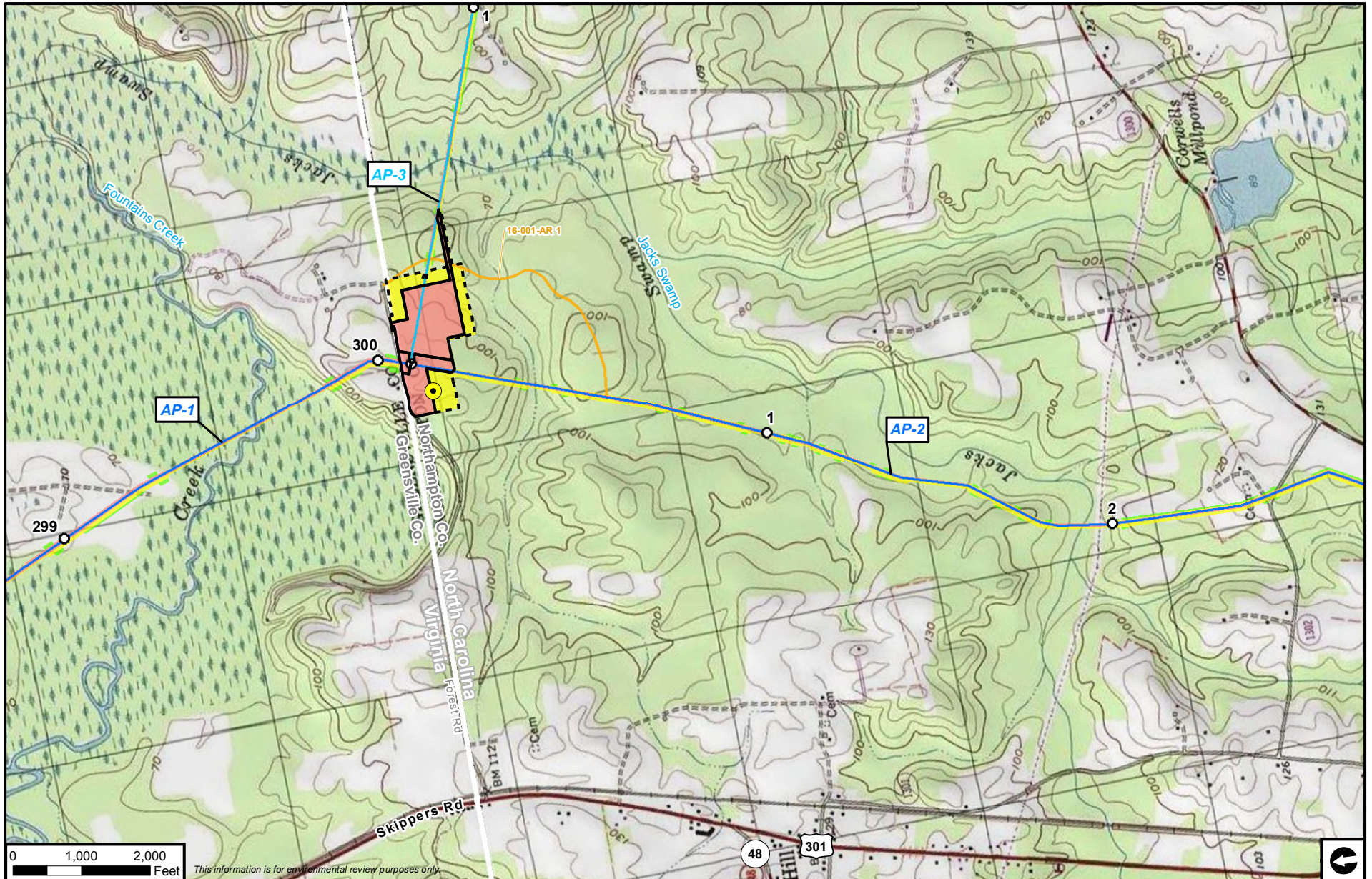


Atlantic Coast Pipeline

- | | |
|---------------------------|------------------------------|
| M&R Station | Access Road |
| Mainline | Federal Ownership |
| Lateral | U.S. Forest Service |
| Permanent ROW | National Park Service |
| Temporary ROW | U.S. Fish & Wildlife Service |
| ATWS | National Guard |
| Valve Site | |
| L&R Site | |
| Compressor Station Layout | |
| Permanent | |
| Temporary | |

**Atlantic Coast Pipeline
Appendix B
Project Facility Map
Greenville County, Virginia**



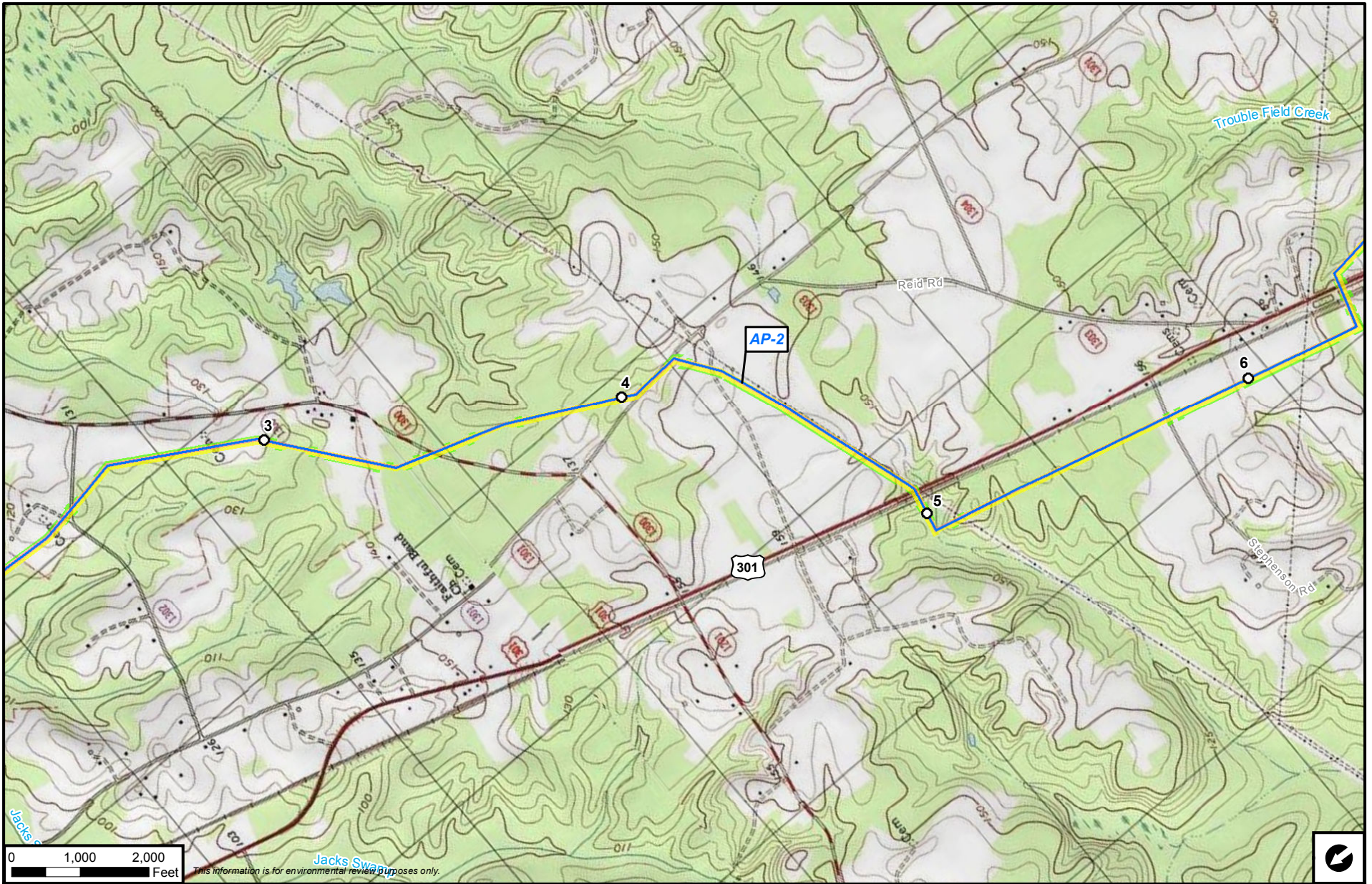


Atlantic Coast Pipeline

- | | | |
|------------------|----------------------------------|------------------------------|
| Mainline | M&R Station | Access Road |
| Lateral | L&R Site | Federal Ownership |
| Workspace | Valve Site | U.S. Forest Service |
| Permanent ROW | Compressor Station Layout | National Park Service |
| Temporary ROW | Permanent | U.S. Fish & Wildlife Service |
| ATWS | Temporary | National Guard |

**Atlantic Coast Pipeline
Appendix B
Project Facility Map
Northampton County, North Carolina**





This information is for environmental review purposes only.


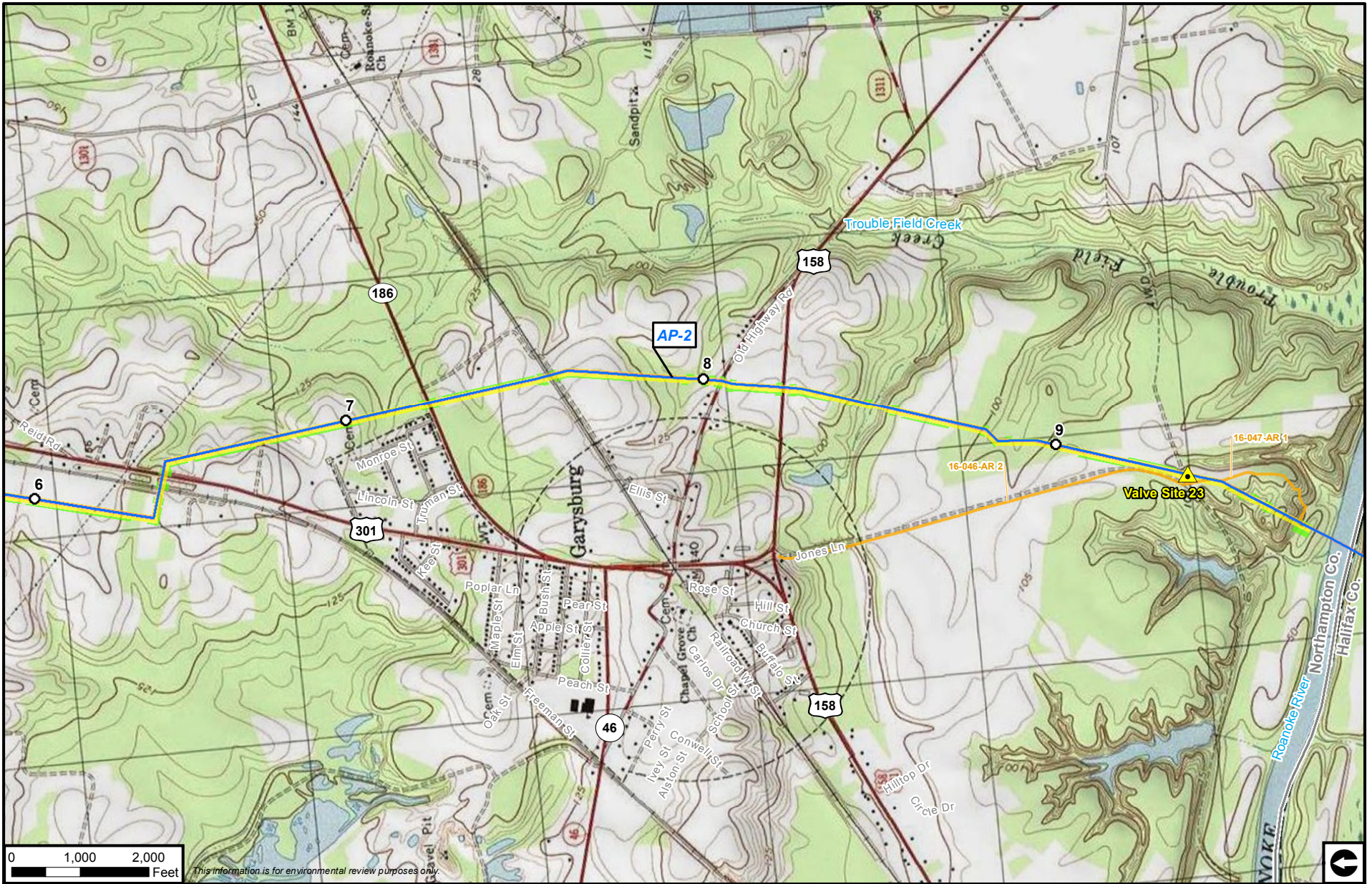


Atlantic Coast Pipeline

- | | | |
|-------------------------|----------------------------------|------------------------------|
| Atlantic Coast Pipeline | M&R Station | Access Road |
| Mainline | L&R Site | Federal Ownership |
| Lateral | Valve Site | U.S. Forest Service |
| Workspace | Compressor Station Layout | National Park Service |
| Permanent ROW | Permanent | U.S. Fish & Wildlife Service |
| Temporary ROW | Temporary | National Guard |
| ATWS | | |

Atlantic Coast Pipeline
Appendix B
 Project Facility Map
 Northampton County, North Carolina





This information is for environmental review purposes only.




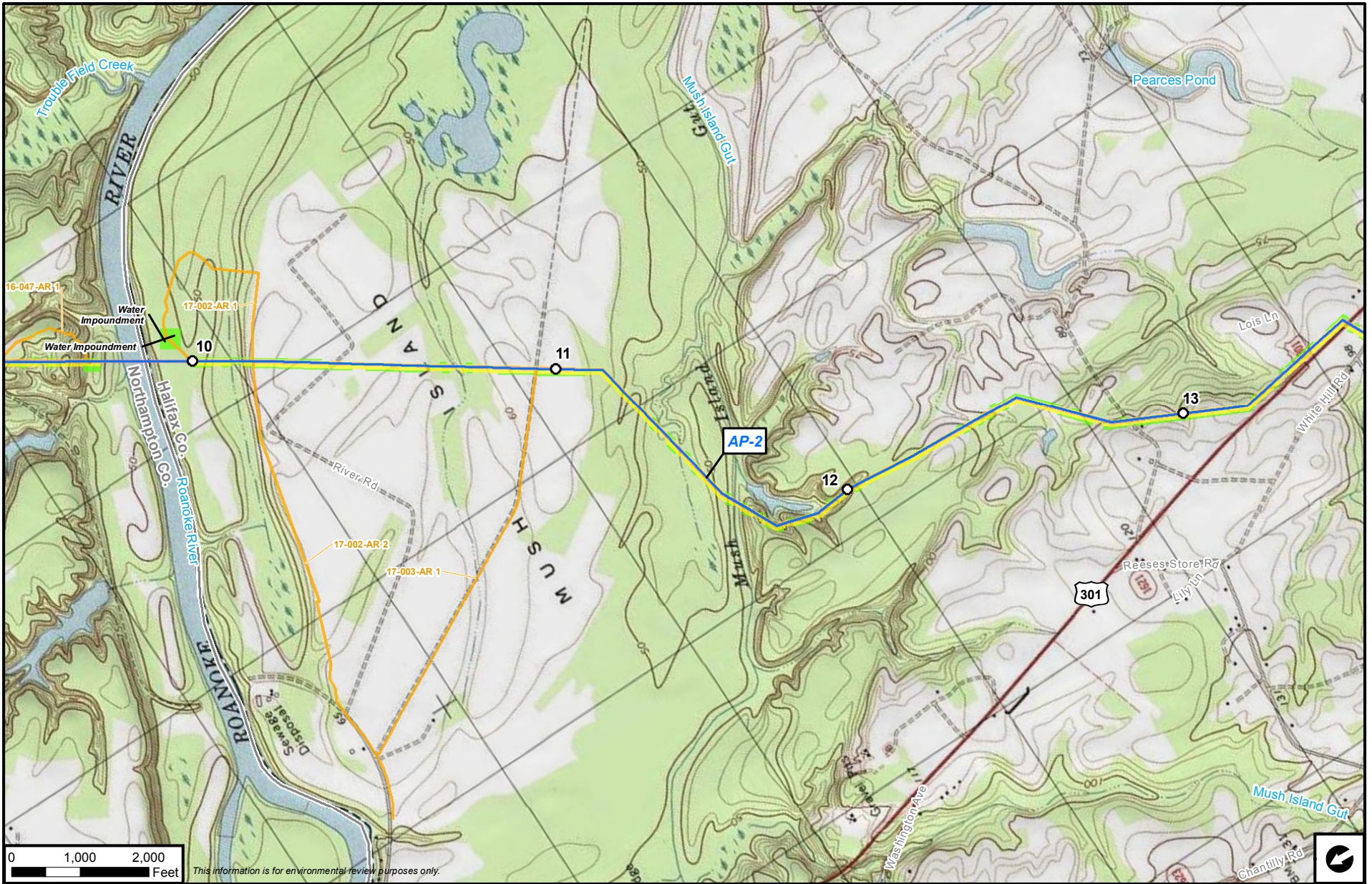
Atlantic Coast Pipeline

- | | |
|----------------------------------|------------------------------|
| M&R Station | Access Road |
| Mainline | U.S. Forest Service |
| Lateral | National Park Service |
| Workspace | U.S. Fish & Wildlife Service |
| Permanent ROW | National Guard |
| Temporary ROW | |
| ATWS | |
| Compressor Station Layout | |
| Permanent | |
| Temporary | |
| L&R Site | |
| Valve Site | |

Atlantic Coast Pipeline Appendix B Project Facility Map Northampton County, North Carolina



B-92



This information is for environmental review purposes only.

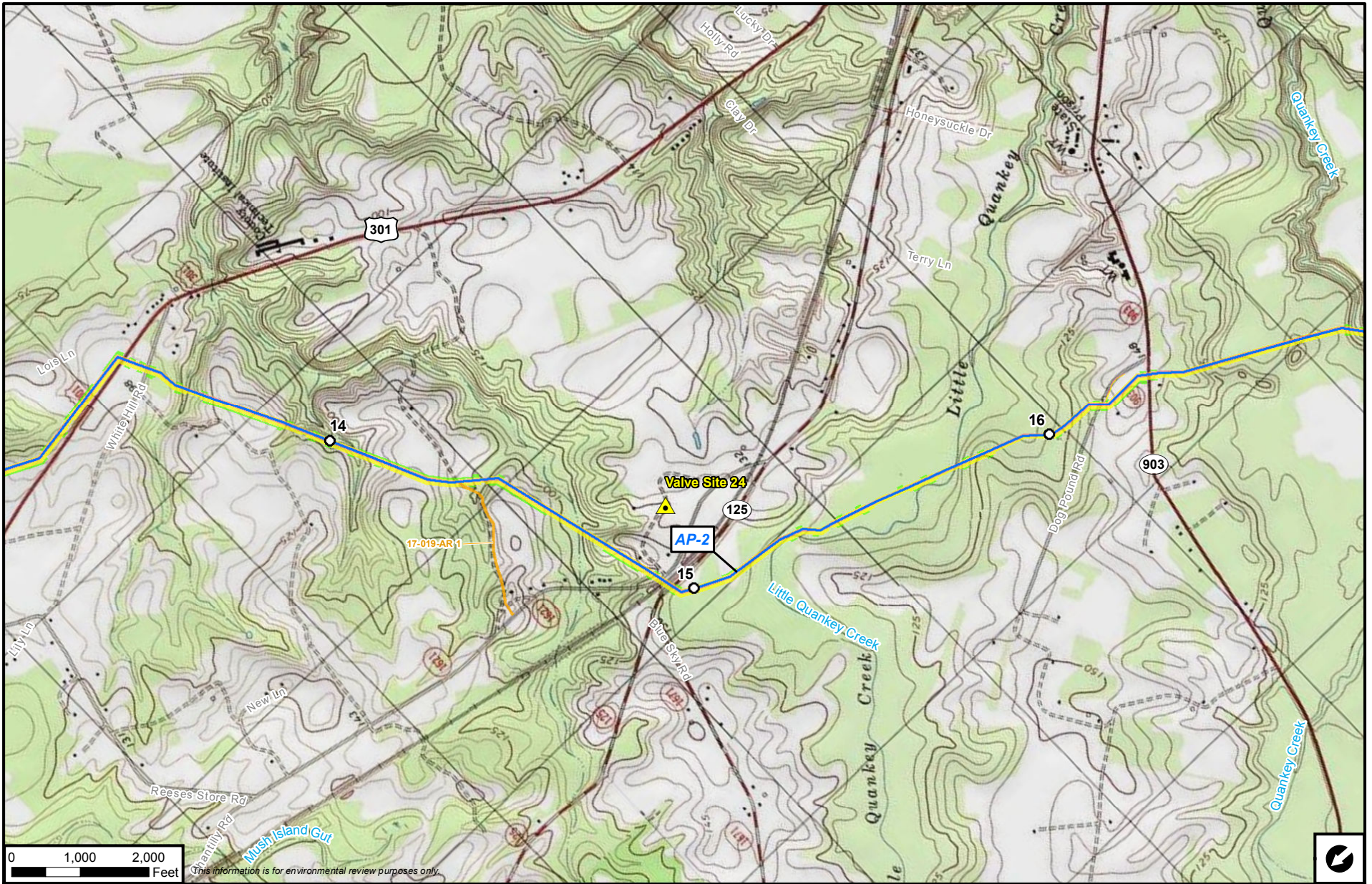


Atlantic Coast Pipeline

- | | | |
|--------------------------------|----------------------------------|------------------------------|
| Atlantic Coast Pipeline | M&R Station | Access Road |
| Mainline | L&R Site | Federal Ownership |
| Lateral | Valve Site | U.S. Forest Service |
| Workspace | Compressor Station Layout | National Park Service |
| Permanent ROW | Permanent | U.S. Fish & Wildlife Service |
| Temporary ROW | Temporary | National Guard |
| ATWS | | |

Atlantic Coast Pipeline Appendix B Project Facility Map Halifax County, North Carolina





This information is for environmental review purposes only.

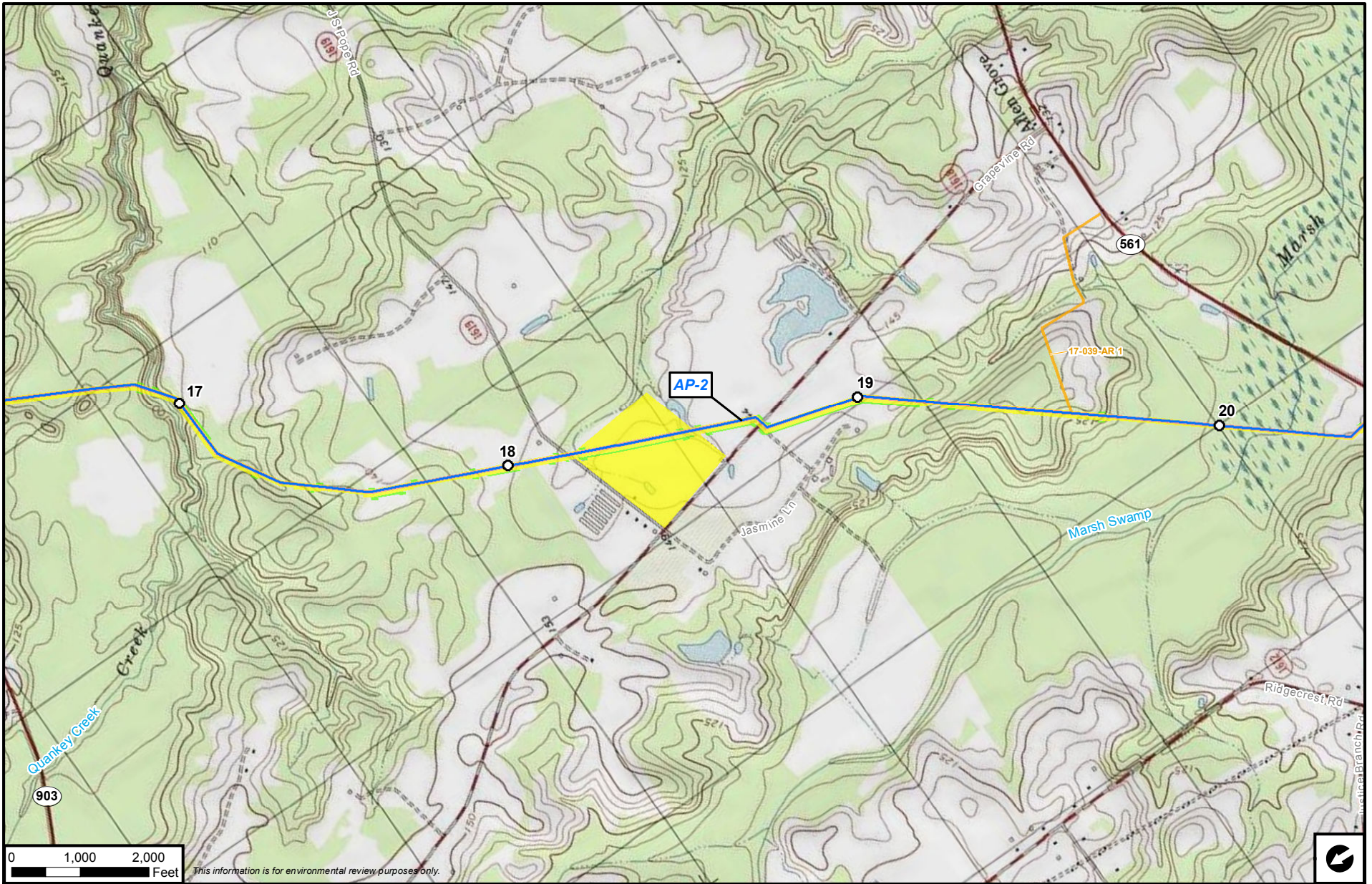


Atlantic Coast Pipeline

- | | |
|----------------------------------|------------------------------|
| M&R Station | Access Road |
| Mainline | Federal Ownership |
| Lateral | U.S. Forest Service |
| Workspace | National Park Service |
| Permanent ROW | U.S. Fish & Wildlife Service |
| Temporary ROW | National Guard |
| ATWS | |
| Compressor Station Layout | |
| Permanent | |
| Temporary | |

**Atlantic Coast Pipeline
Appendix B
Project Facility Map
Halifax County, North Carolina**





This information is for environmental review purposes only.



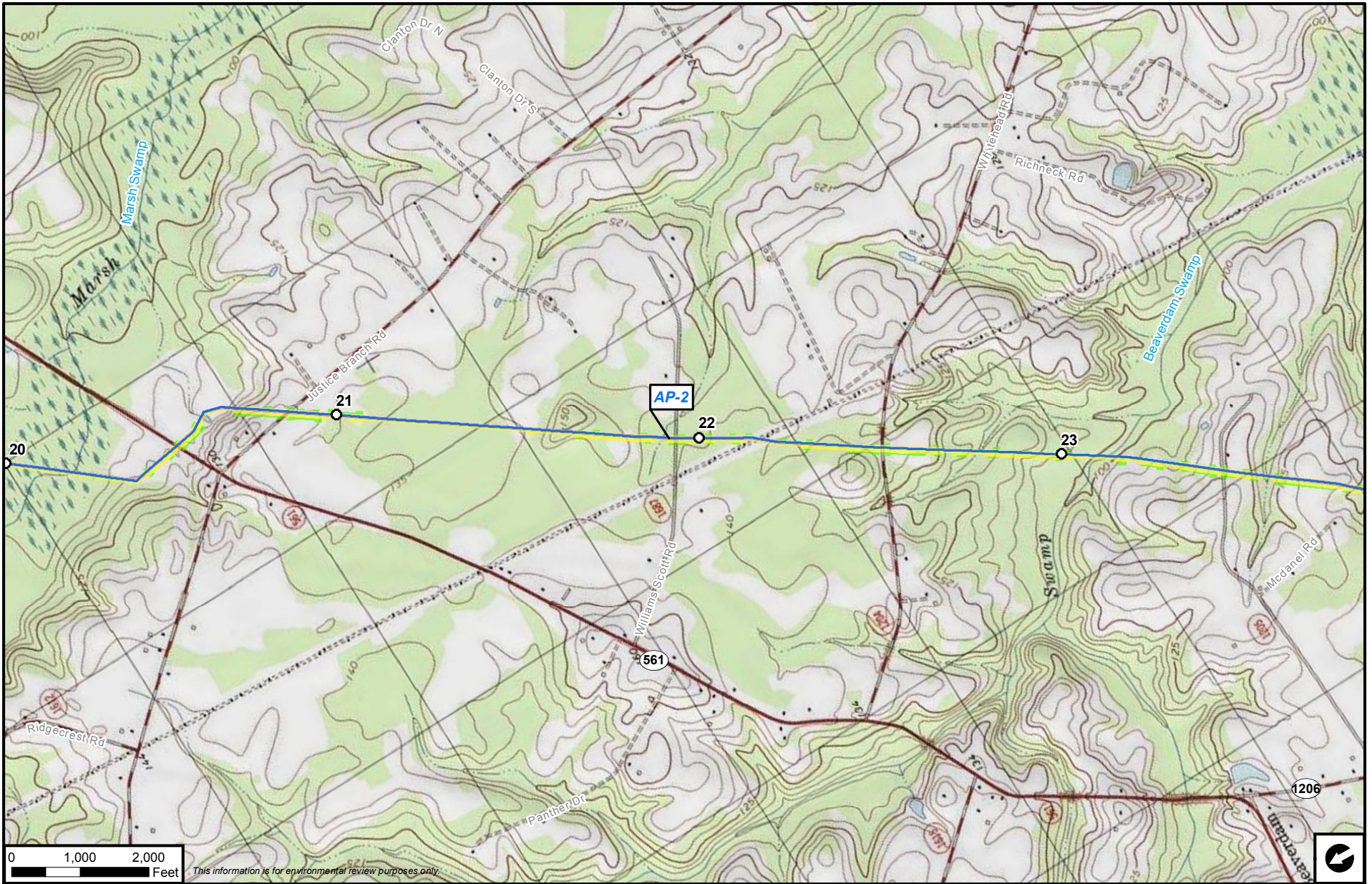
Atlantic Coast Pipeline

- | | | |
|--------------------------------|----------------------------------|------------------------------|
| Atlantic Coast Pipeline | M&R Station | Access Road |
| Mainline | L&R Site | Federal Ownership |
| Lateral | Valve Site | U.S. Forest Service |
| Workspace | Compressor Station Layout | National Park Service |
| Permanent ROW | Permanent | U.S. Fish & Wildlife Service |
| Temporary ROW | Temporary | National Guard |
| ATWS | | |

**Atlantic Coast Pipeline
Appendix B
Project Facility Map
Halifax County, North Carolina**



B-95



This information is for environmental review purposes only

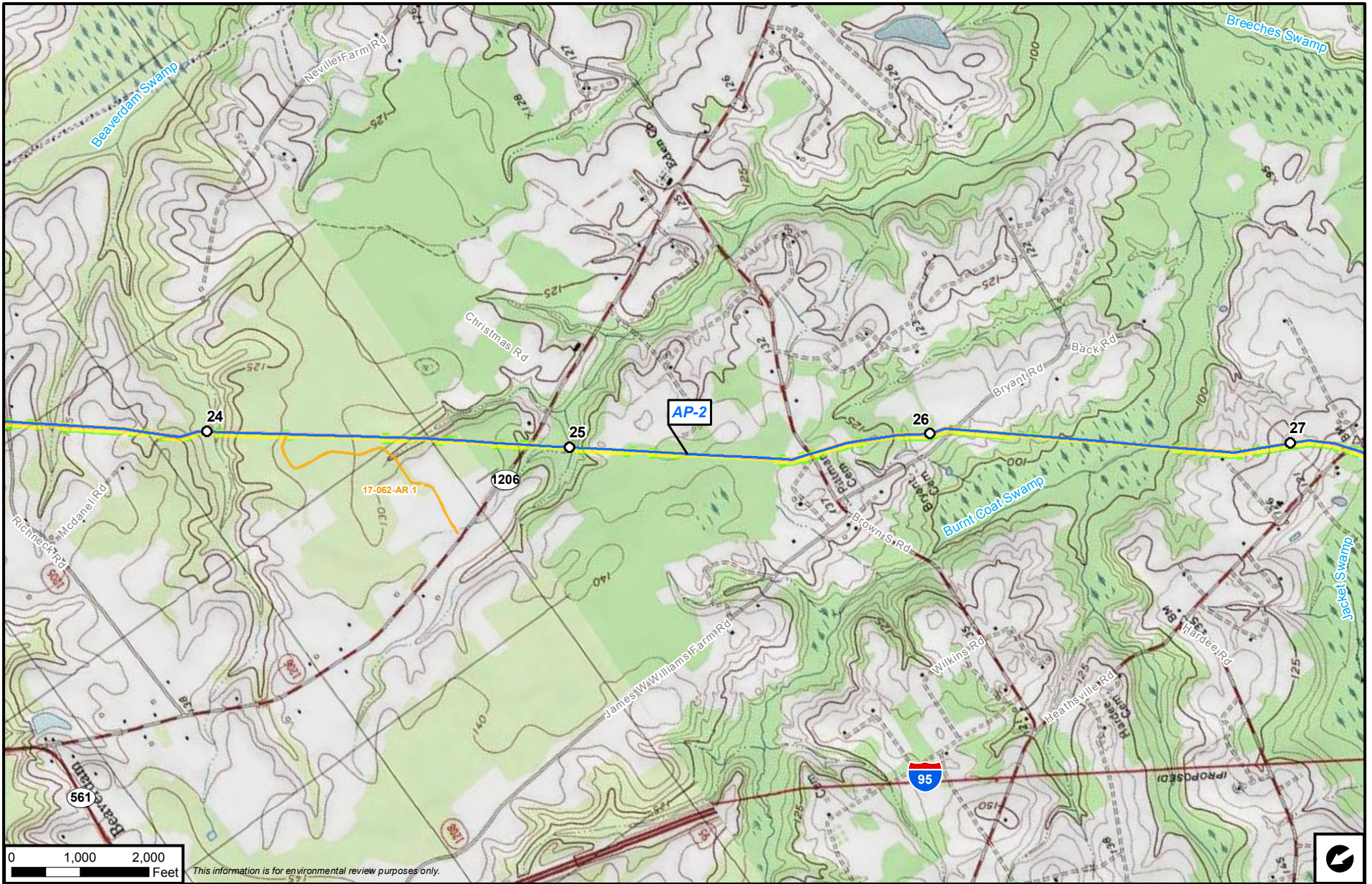


Atlantic Coast Pipeline

- | | | |
|------------------|----------------------------------|------------------------------|
| Mainline | M&R Station | Access Road |
| Lateral | L&R Site | Federal Ownership |
| Workspace | Valve Site | U.S. Forest Service |
| Permanent ROW | Compressor Station Layout | National Park Service |
| Temporary ROW | Permanent | U.S. Fish & Wildlife Service |
| ATWS | Temporary | National Guard |

**Atlantic Coast Pipeline
Appendix B
Project Facility Map
Halifax County, North Carolina**





This information is for environmental review purposes only.

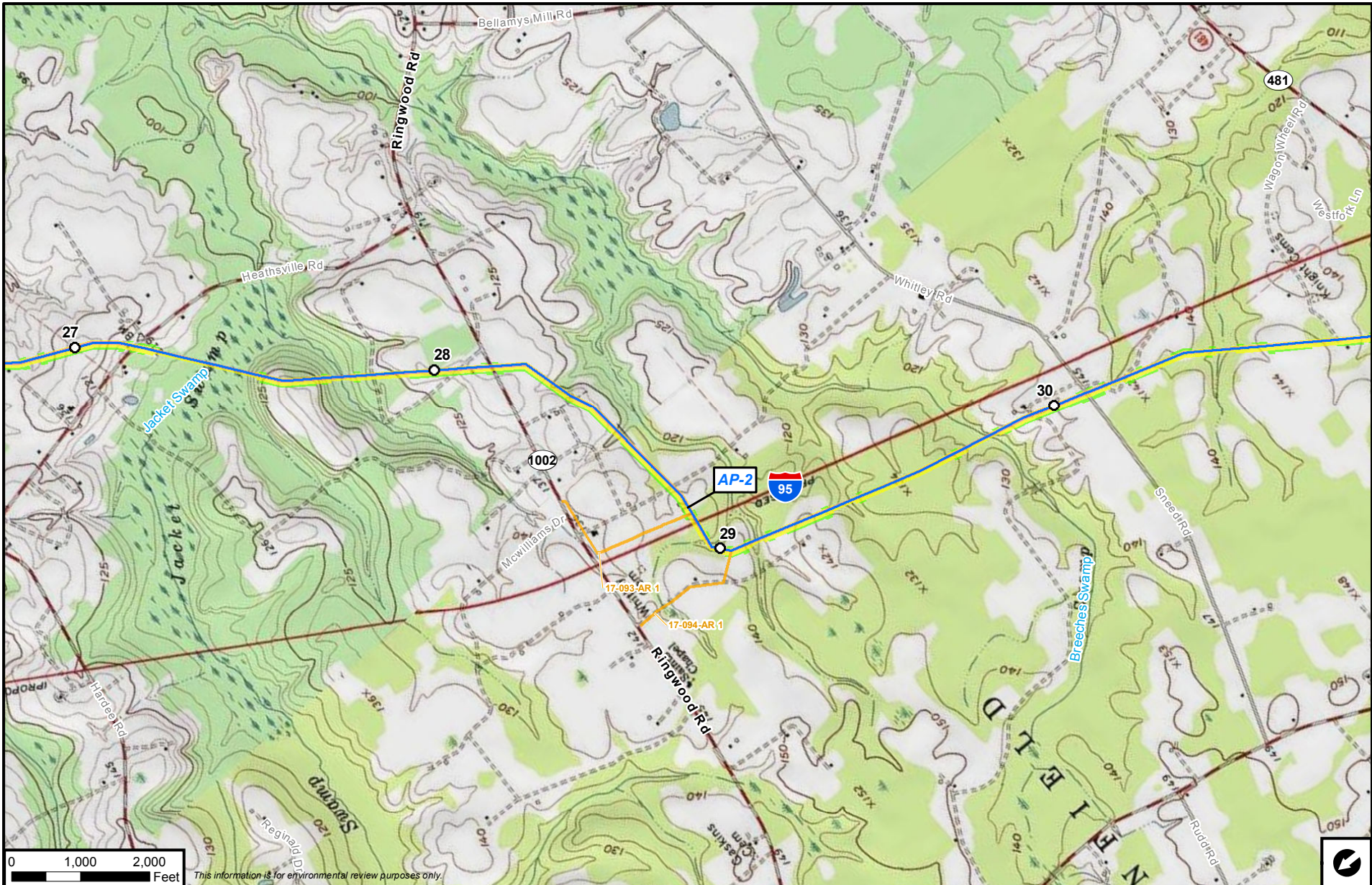


Atlantic Coast Pipeline

- | | | |
|--------------------------------|----------------------------------|------------------------------|
| Atlantic Coast Pipeline | M&R Station | Access Road |
| Mainline | L&R Site | Federal Ownership |
| Lateral | Valve Site | U.S. Forest Service |
| Workspace | Compressor Station Layout | National Park Service |
| Permanent ROW | Permanent | U.S. Fish & Wildlife Service |
| Temporary ROW | Temporary | National Guard |
| ATWS | | |

**Atlantic Coast Pipeline
Appendix B
Project Facility Map
Halifax County, North Carolina**





This information is for environmental review purposes only.


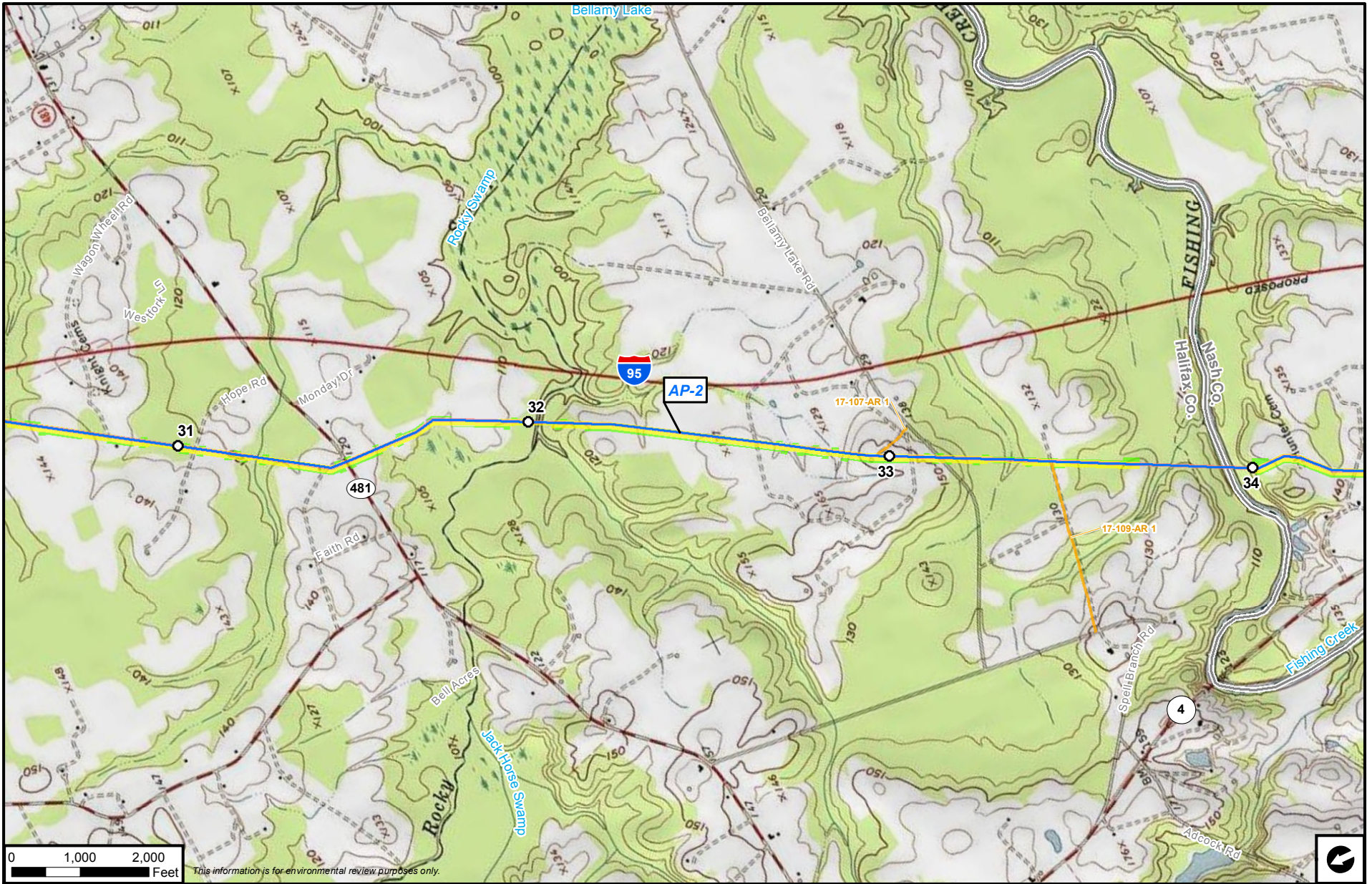


Atlantic Coast Pipeline

- | | |
|------------------|----------------------------------|
| M&R Station | Access Road |
| Mainline | U.S. Forest Service |
| Lateral | National Park Service |
| Workspace | Valve Site |
| Permanent ROW | Compressor Station Layout |
| Temporary ROW | U.S. Fish & Wildlife Service |
| ATWS | National Guard |
| Permanent | |
| Temporary | |
| L&R Site | |
| Valve Site | |

**Atlantic Coast Pipeline
Appendix B
Project Facility Map
Halifax County, North Carolina**





This information is for environmental review purposes only.


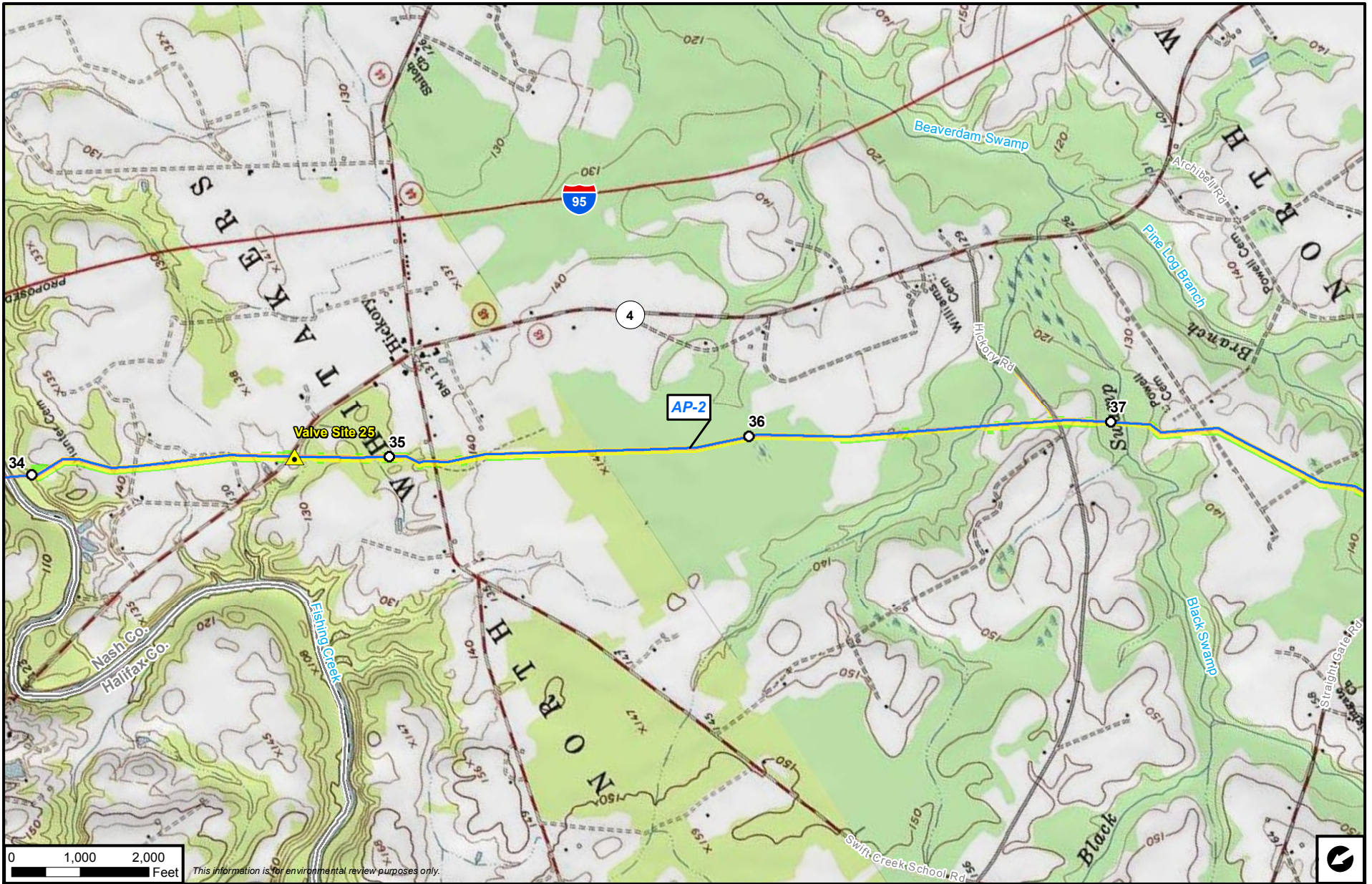


Atlantic Coast Pipeline

- | | | |
|--|---|--|
| <ul style="list-style-type: none"> — Mainline — Lateral Workspace — Permanent ROW — Temporary ROW — ATWS | <ul style="list-style-type: none"> M&R Station L&R Site Valve Site Compressor Station Layout Permanent Temporary | <ul style="list-style-type: none"> — Access Road Federal Ownership — U.S. Forest Service — National Park Service — U.S. Fish & Wildlife Service — National Guard |
|--|---|--|

**Atlantic Coast Pipeline
Appendix B
Project Facility Map
Halifax County, North Carolina**





This information is for environmental review purposes only.

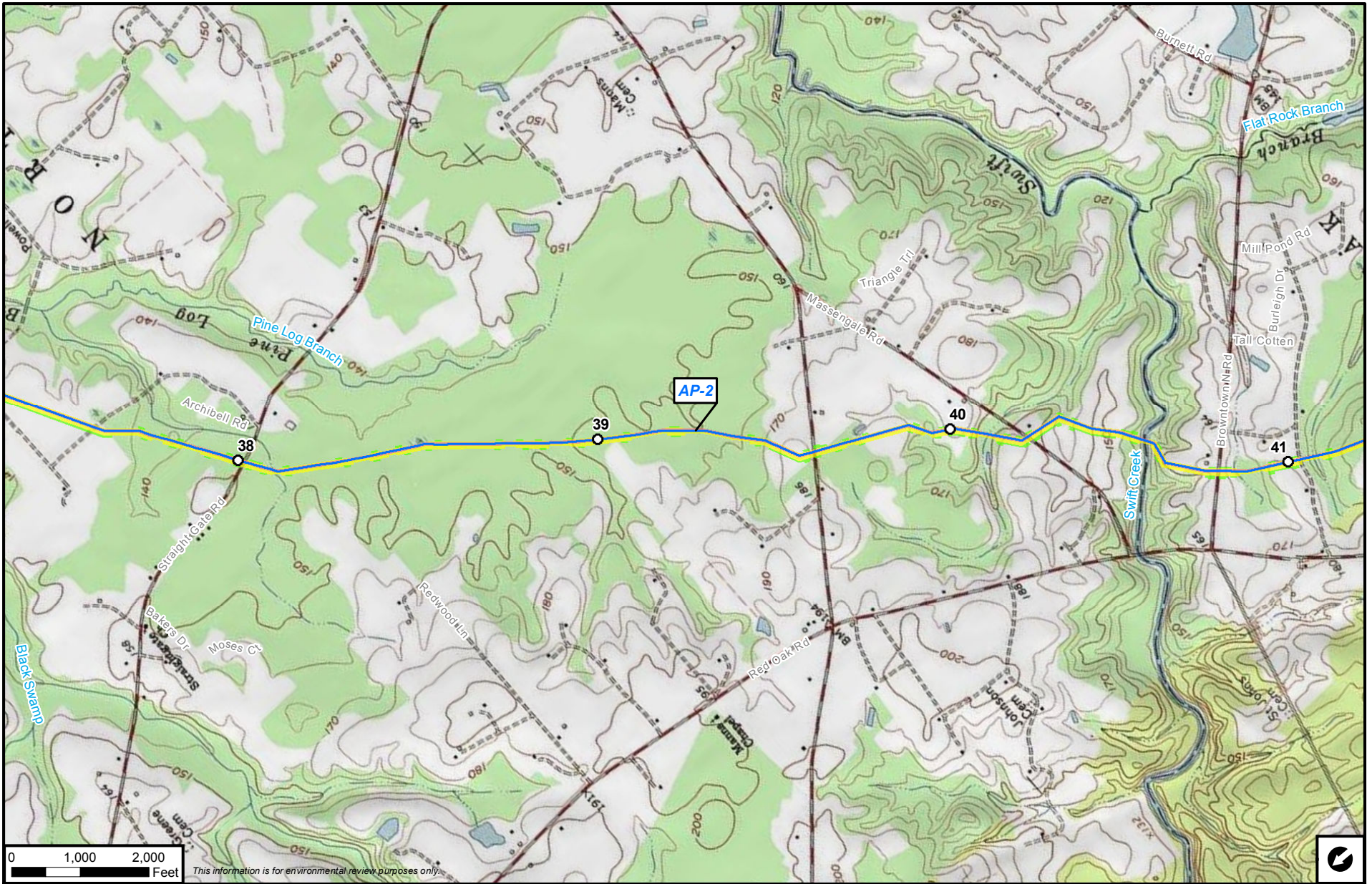


Atlantic Coast Pipeline

- | | | |
|----------------------------------|----------------------------------|------------------------------|
| Atlantic Coast Pipeline Mainline | M&R Station | Access Road |
| Lateral | L&R Site | Federal Ownership |
| Workspace | Valve Site | U.S. Forest Service |
| Permanent ROW | Compressor Station Layout | National Park Service |
| Temporary ROW | Permanent | U.S. Fish & Wildlife Service |
| ATWS | Temporary | National Guard |

**Atlantic Coast Pipeline
Appendix B
Project Facility Map
Nash County, North Carolina**





This information is for environmental review purposes only.


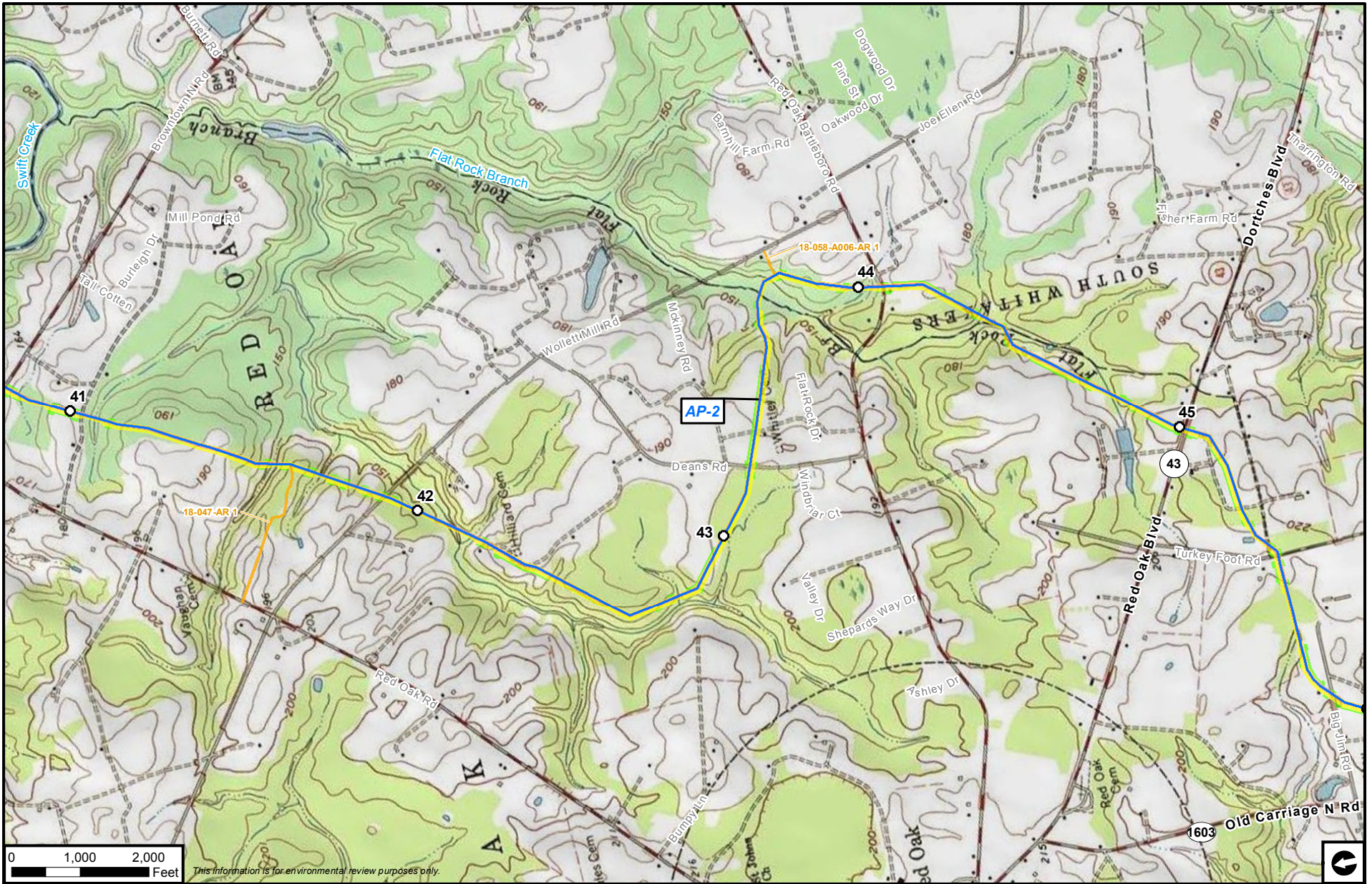


Atlantic Coast Pipeline

- | | | |
|--------------------------------|----------------------------------|------------------------------|
| Atlantic Coast Pipeline | M&R Station | Access Road |
| Mainline | L&R Site | Federal Ownership |
| Lateral | Valve Site | U.S. Forest Service |
| Workspace | Compressor Station Layout | National Park Service |
| Permanent ROW | Permanent | U.S. Fish & Wildlife Service |
| Temporary ROW | Temporary | National Guard |
| ATWS | | |

**Atlantic Coast Pipeline
Appendix B
Project Facility Map
Nash County, North Carolina**





This information is for environmental review purposes only.

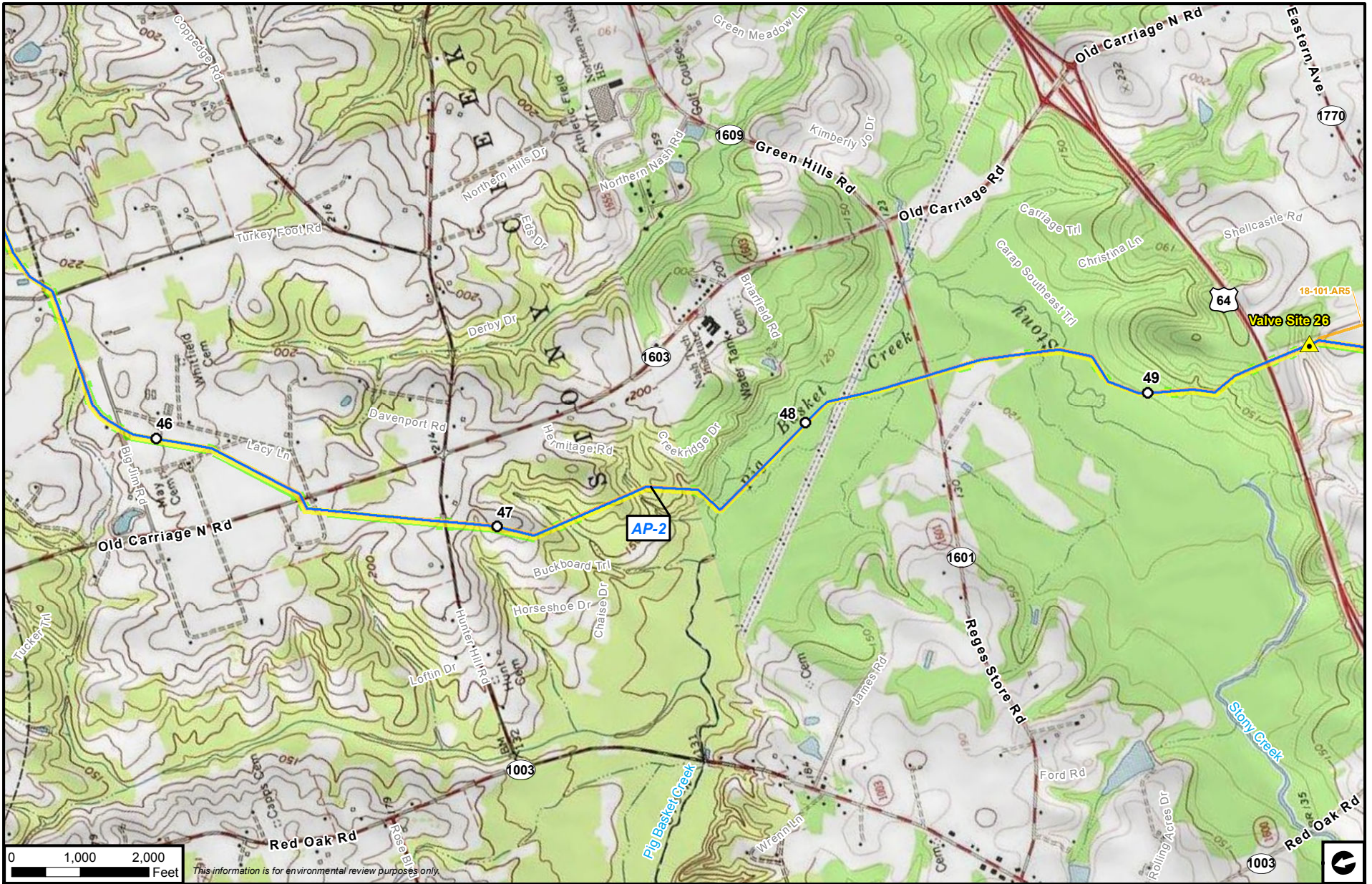


Atlantic Coast Pipeline

- | | | |
|------------------|----------------------------------|------------------------------|
| Mainline | M&R Station | Access Road |
| Lateral | L&R Site | Federal Ownership |
| Workspace | Valve Site | U.S. Forest Service |
| Permanent ROW | Compressor Station Layout | National Park Service |
| Temporary ROW | Permanent | U.S. Fish & Wildlife Service |
| ATWS | Temporary | National Guard |

**Atlantic Coast Pipeline
Appendix B
Project Facility Map
Nash County, North Carolina**





This information is for environmental review purposes only.

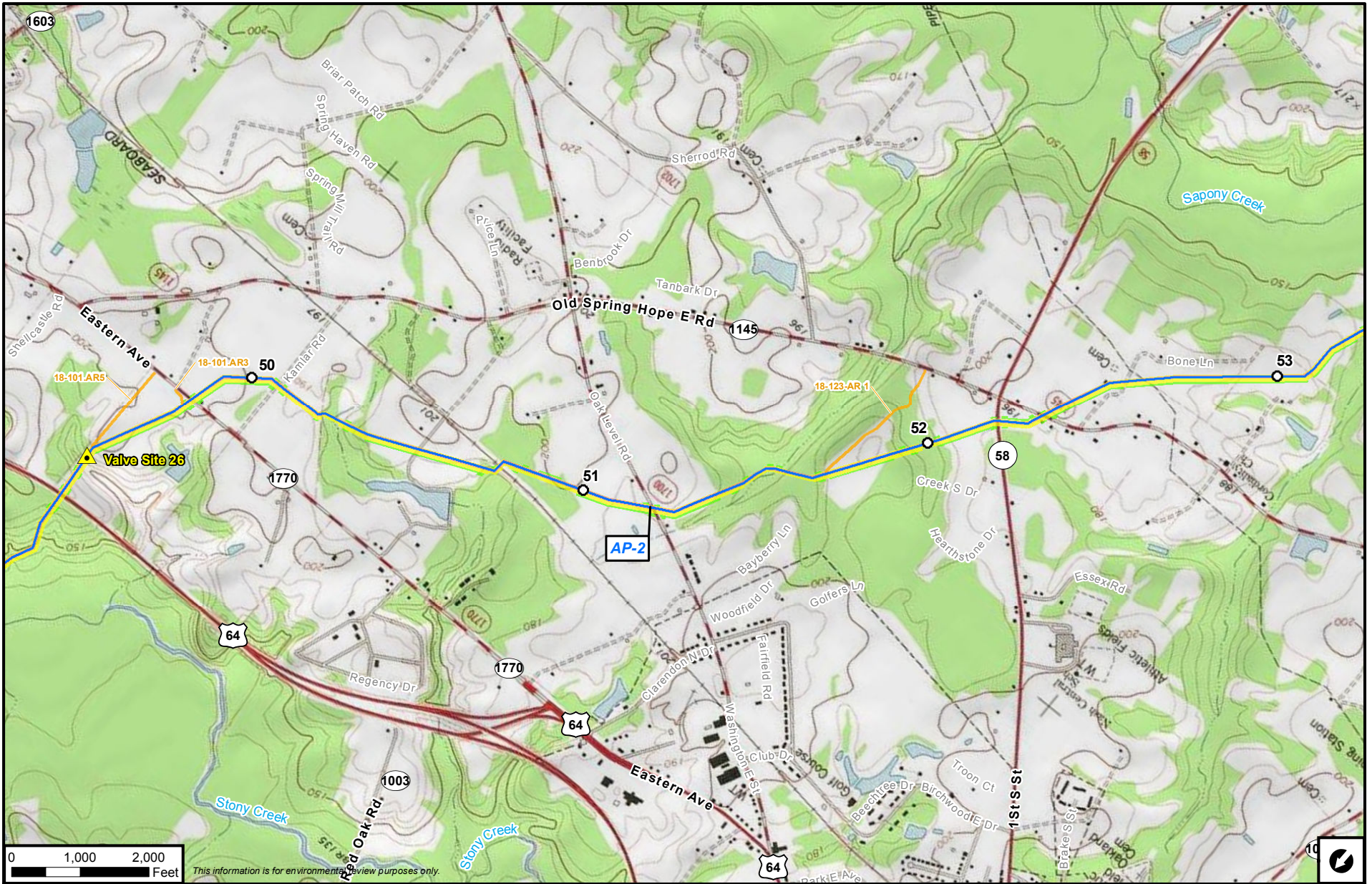


Atlantic Coast Pipeline

- | | | |
|----------------------------------|---------------------------|------------------------------|
| Atlantic Coast Pipeline Mainline | M&R Station | Access Road |
| Lateral | L&R Site | Federal Ownership |
| Workspace | Valve Site | U.S. Forest Service |
| Permanent ROW | Compressor Station Layout | National Park Service |
| Temporary ROW | Permanent | U.S. Fish & Wildlife Service |
| ATWS | Temporary | National Guard |

Atlantic Coast Pipeline Appendix B Project Facility Map Nash County, North Carolina





This information is for environmental review purposes only.



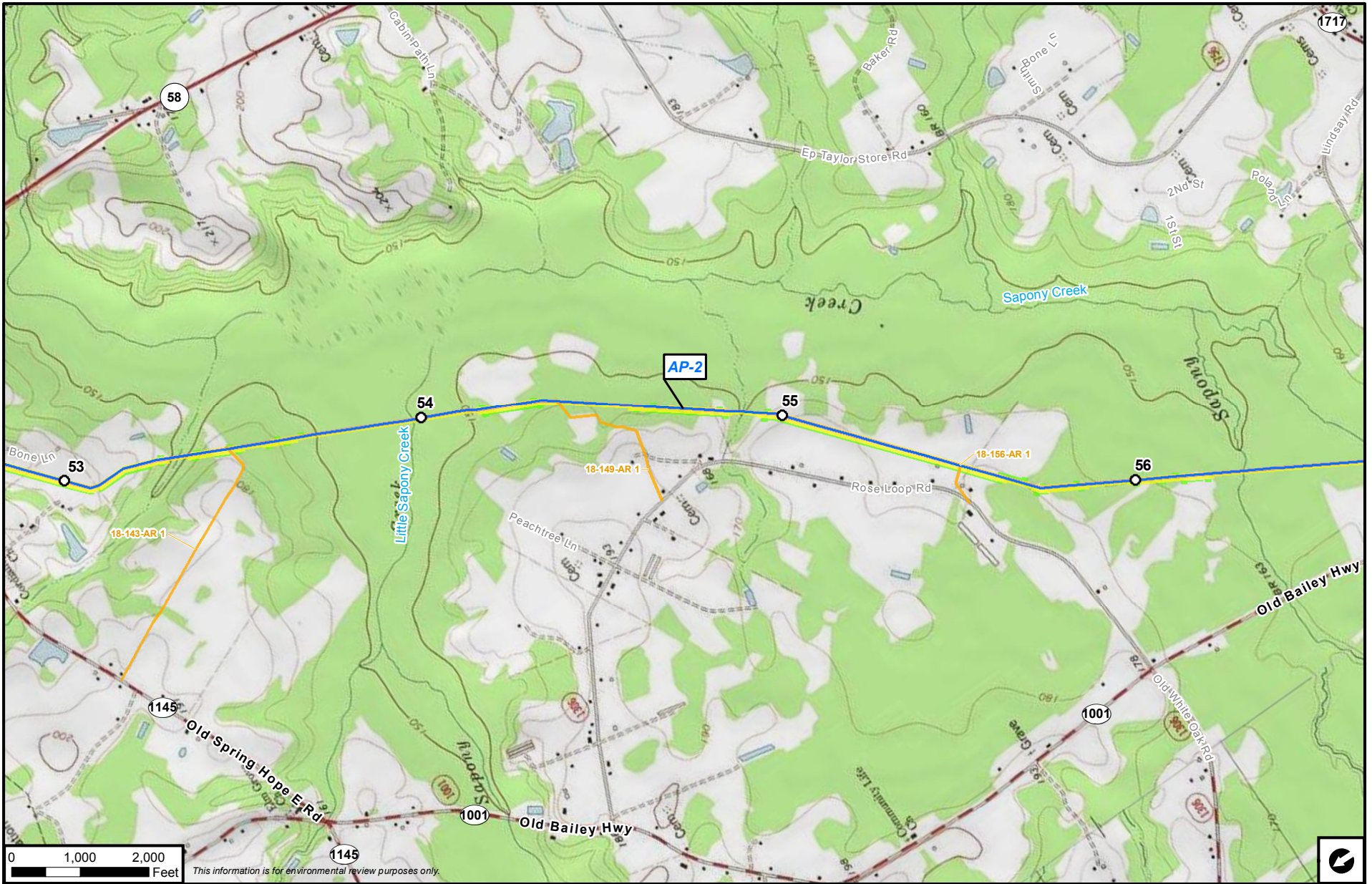
Atlantic Coast Pipeline

- | | | |
|-------------------------|---------------------------|------------------------------|
| Atlantic Coast Pipeline | M&R Station | Access Road |
| Mainline | L&R Site | Federal Ownership |
| Lateral | Valve Site | U.S. Forest Service |
| Workspace | Compressor Station Layout | National Park Service |
| Permanent ROW | Permanent | U.S. Fish & Wildlife Service |
| Temporary ROW | Temporary | National Guard |
| ATWS | | |

**Atlantic Coast Pipeline
Appendix B
Project Facility Map
Nash County, North Carolina**



B-104



This information is for environmental review purposes only.

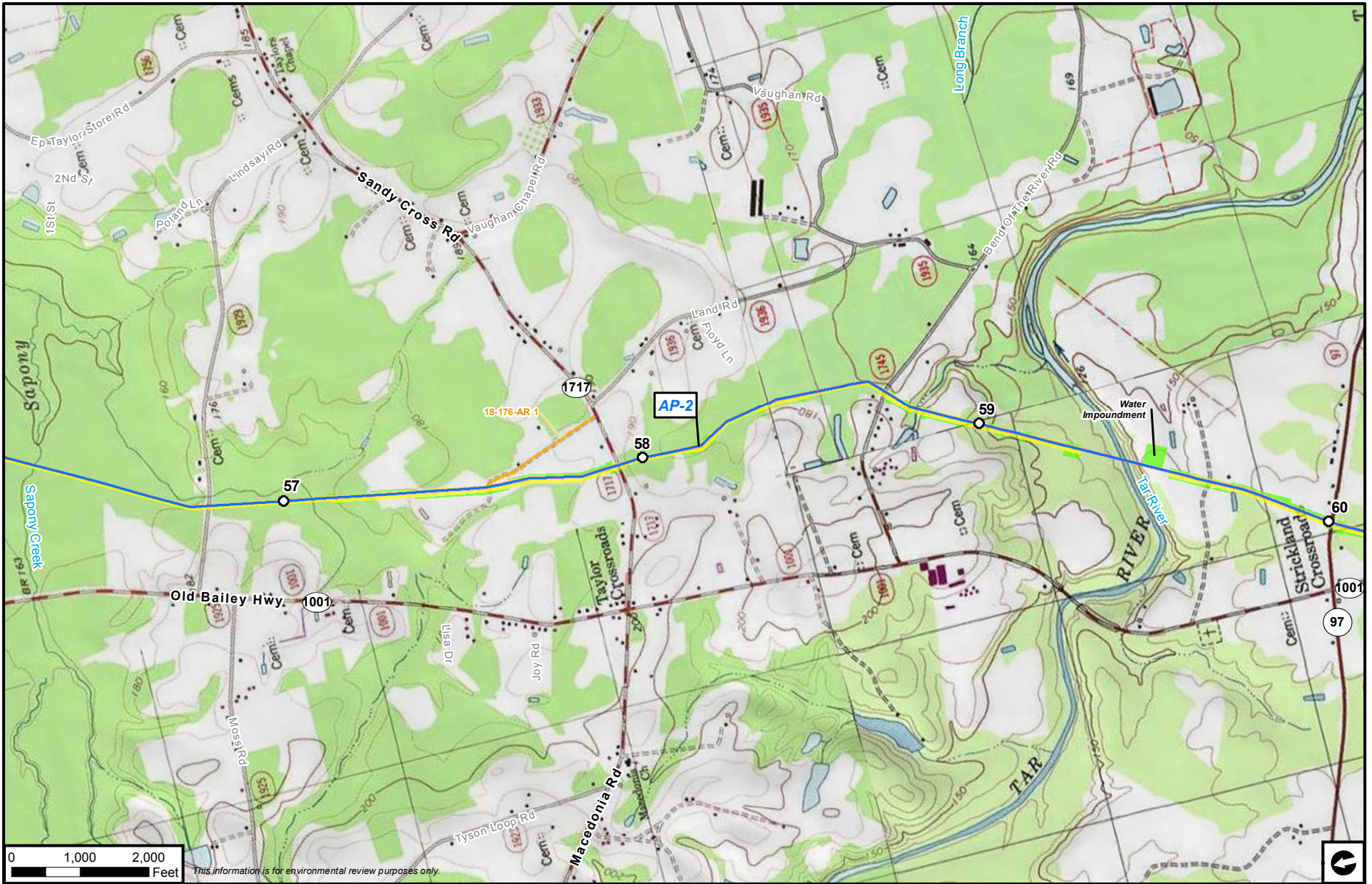


Atlantic Coast Pipeline

- | | | |
|--------------------------------|----------------------------------|------------------------------|
| Atlantic Coast Pipeline | M&R Station | Access Road |
| Mainline | L&R Site | Federal Ownership |
| Lateral | Valve Site | U.S. Forest Service |
| Workspace | Compressor Station Layout | National Park Service |
| Permanent ROW | Permanent | U.S. Fish & Wildlife Service |
| Temporary ROW | Temporary | National Guard |
| ATWS | | |

**Atlantic Coast Pipeline
Appendix B
Project Facility Map
Nash County, North Carolina**





This information is for environmental review purposes only.

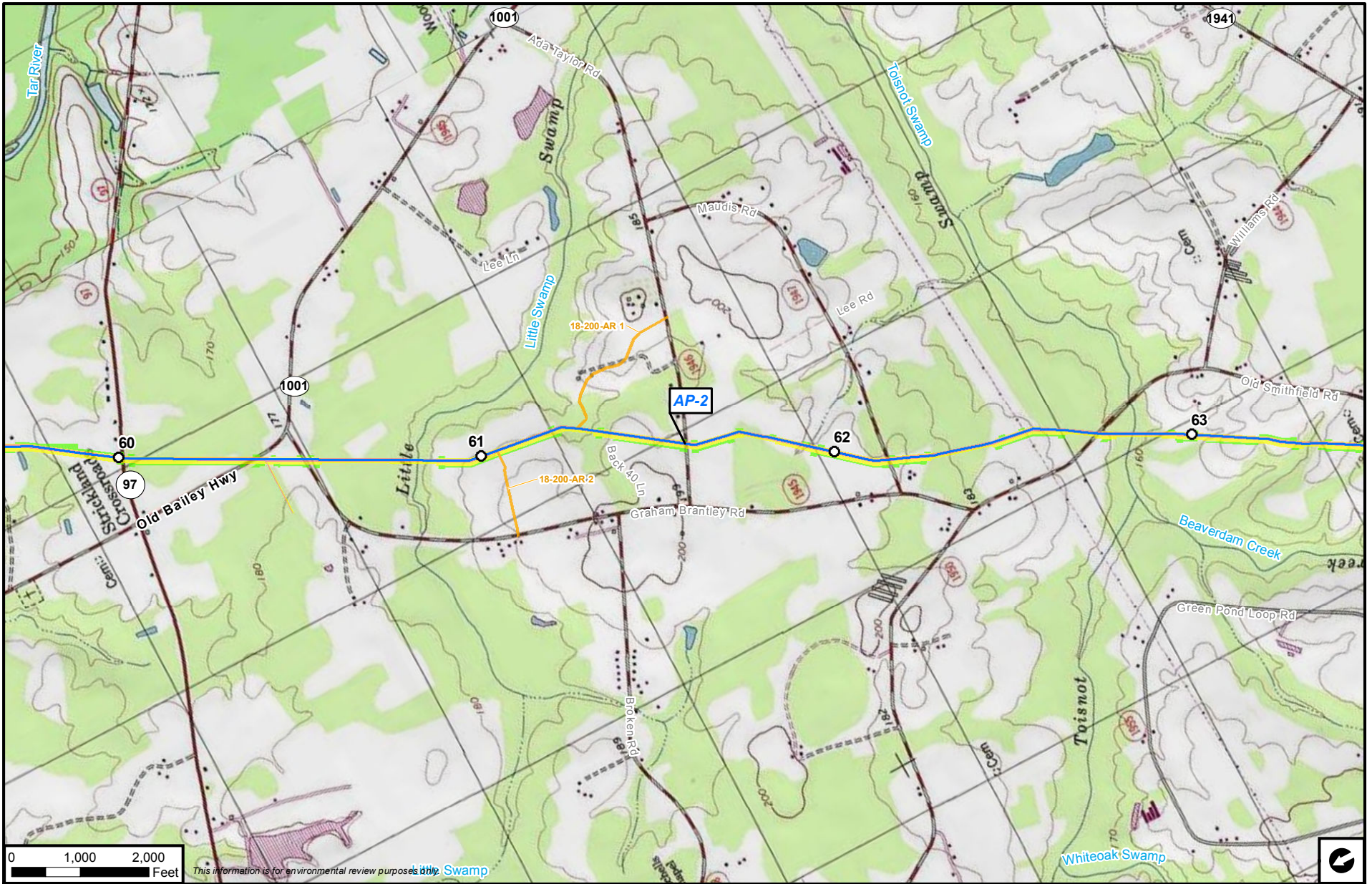


Atlantic Coast Pipeline

- | | | |
|-------------------------|---------------------------|------------------------------|
| Atlantic Coast Pipeline | M&R Station | Access Road |
| Mainline | L&R Site | Federal Ownership |
| Lateral | Valve Site | U.S. Forest Service |
| Workspace | Compressor Station Layout | National Park Service |
| Permanent ROW | Permanent | U.S. Fish & Wildlife Service |
| Temporary ROW | Temporary | National Guard |
| ATWS | | |

Atlantic Coast Pipeline Appendix B Project Facility Map Nash County, North Carolina



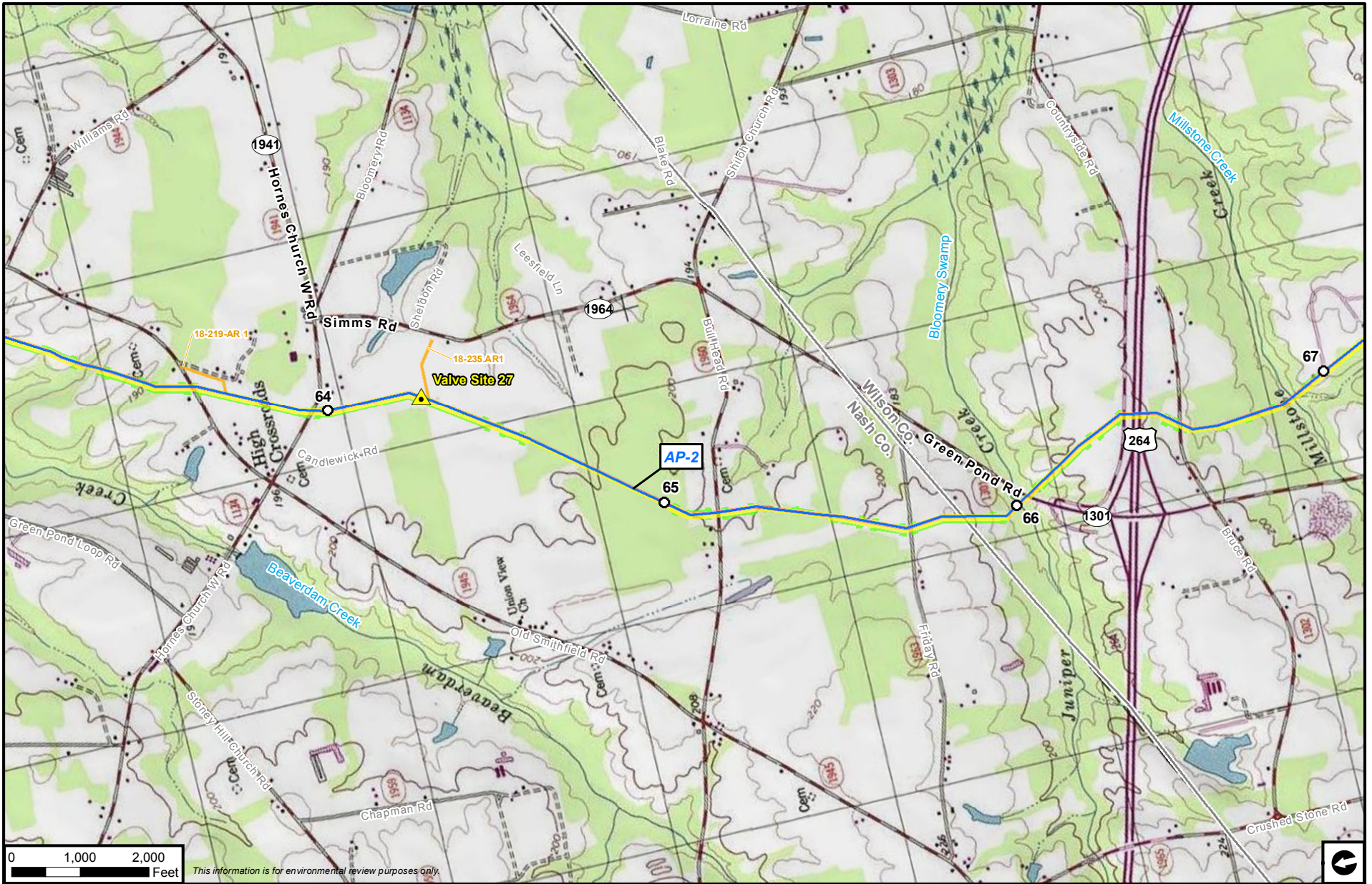


Atlantic Coast Pipeline

- | | | |
|--------------------------------|----------------------------------|------------------------------|
| Atlantic Coast Pipeline | M&R Station | Access Road |
| Mainline | L&R Site | Federal Ownership |
| Lateral | Valve Site | U.S. Forest Service |
| Workspace | Compressor Station Layout | National Park Service |
| Permanent ROW | Permanent | U.S. Fish & Wildlife Service |
| Temporary ROW | Temporary | National Guard |
| ATWS | | |

**Atlantic Coast Pipeline
Appendix B
Project Facility Map
Nash County, North Carolina**





This information is for environmental review purposes only.

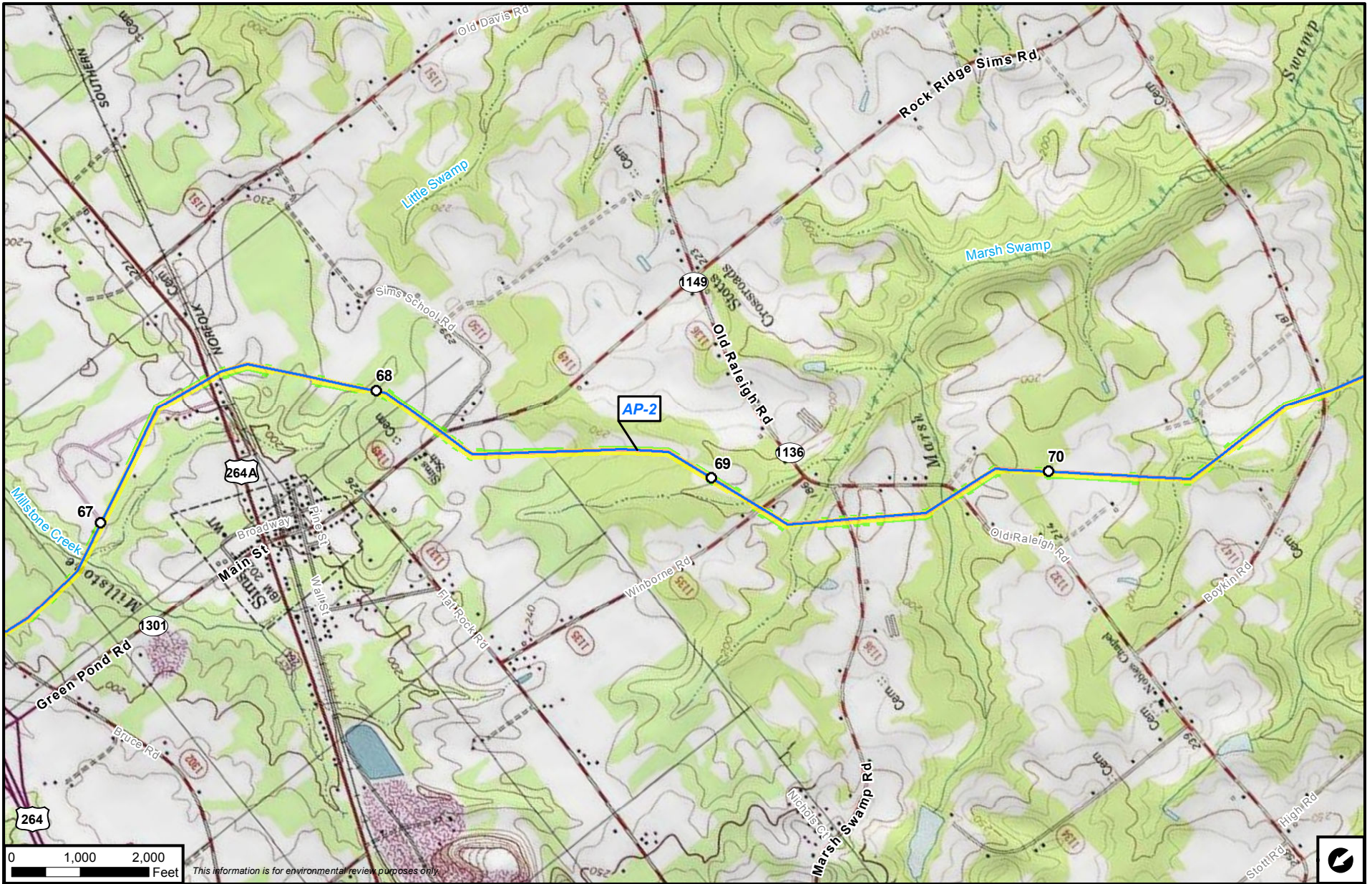


Atlantic Coast Pipeline

- | | | |
|----------------------------------|----------------------------------|------------------------------|
| Atlantic Coast Pipeline Mainline | M&R Station | Access Road |
| Lateral | L&R Site | Federal Ownership |
| Workspace | Valve Site | U.S. Forest Service |
| Permanent ROW | Compressor Station Layout | National Park Service |
| Temporary ROW | Permanent | U.S. Fish & Wildlife Service |
| ATWS | Temporary | National Guard |

**Atlantic Coast Pipeline
Appendix B
Project Facility Map
Nash County, North Carolina**





This information is for environmental review purposes only.


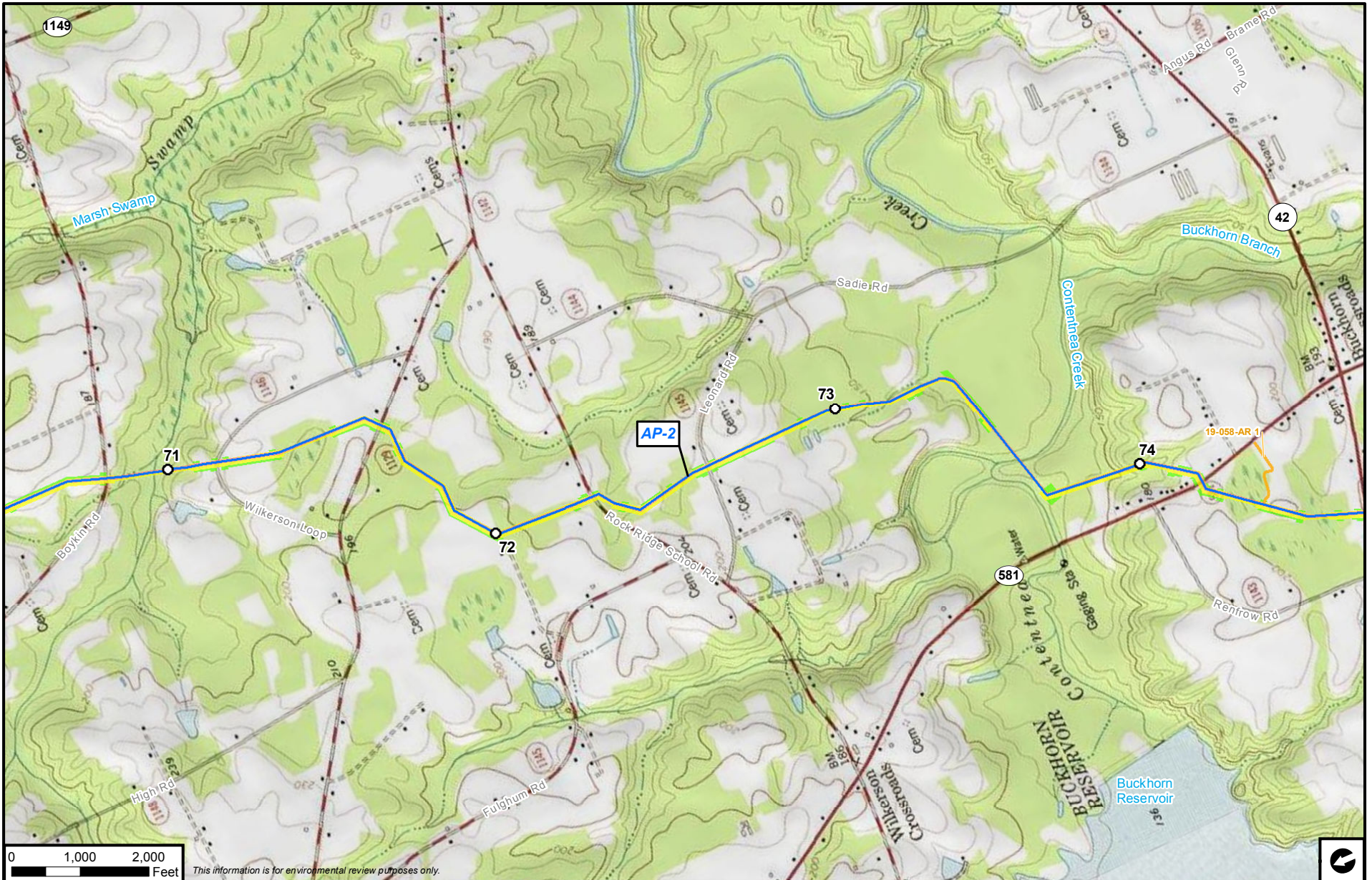


Atlantic Coast Pipeline

- | | |
|---------------------------|------------------------------|
| M&R Station | Access Road |
| Mainline | Federal Ownership |
| Lateral | U.S. Forest Service |
| Workspace | National Park Service |
| Permanent ROW | U.S. Fish & Wildlife Service |
| Temporary ROW | National Guard |
| ATWS | |
| Valve Site | |
| L&R Site | |
| Compressor Station Layout | |
| Permanent | |
| Temporary | |

Atlantic Coast Pipeline Appendix B Project Facility Map Wilson County, North Carolina





This information is for environmental review purposes only.



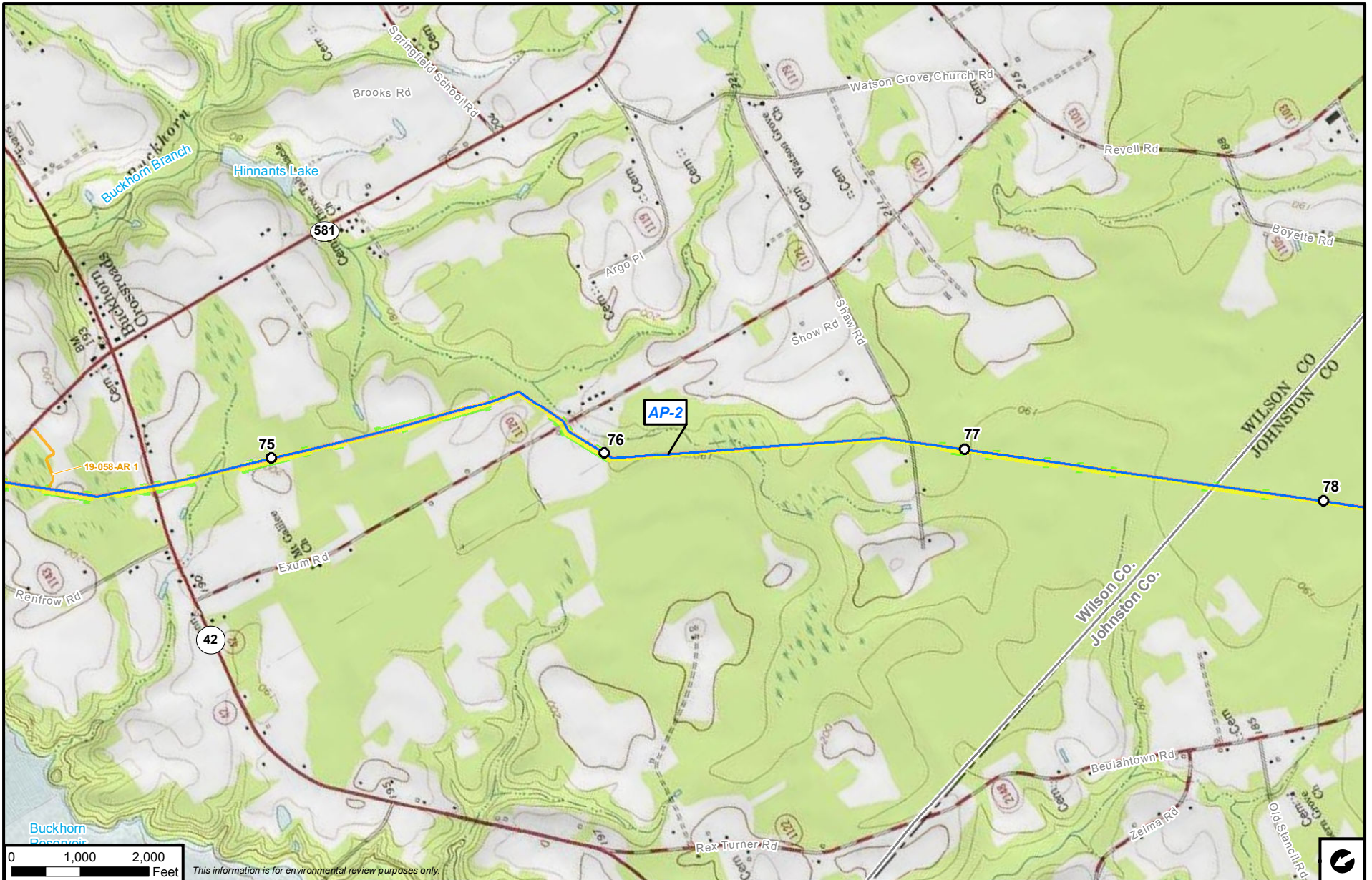
Atlantic Coast Pipeline

- | | | |
|--------------------------------|----------------------------------|------------------------------|
| Atlantic Coast Pipeline | M&R Station | Access Road |
| Mainline | L&R Site | Federal Ownership |
| Lateral | Valve Site | U.S. Forest Service |
| Workspace | Compressor Station Layout | National Park Service |
| Permanent ROW | Permanent | U.S. Fish & Wildlife Service |
| Temporary ROW | Temporary | National Guard |
| ATWS | | |

**Atlantic Coast Pipeline
Appendix B
Project Facility Map
Wilson County, North Carolina**



B-110

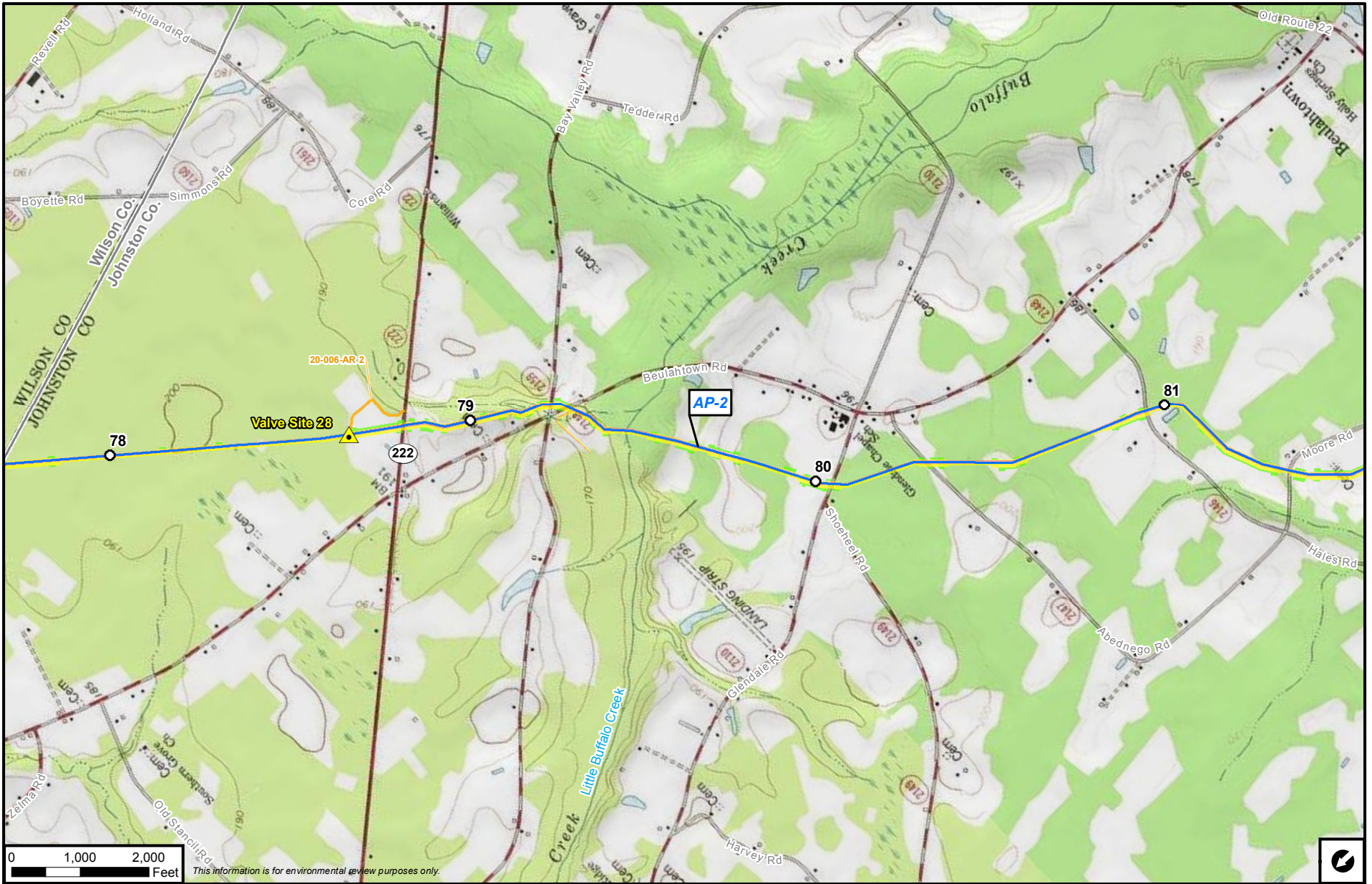


Atlantic Coast Pipeline

- | | | |
|--------------------------------|----------------------------------|------------------------------|
| Atlantic Coast Pipeline | M&R Station | Access Road |
| Mainline | L&R Site | Federal Ownership |
| Lateral | Valve Site | U.S. Forest Service |
| Workspace | Compressor Station Layout | National Park Service |
| Permanent ROW | Permanent | U.S. Fish & Wildlife Service |
| Temporary ROW | Temporary | National Guard |
| ATWS | | |

**Atlantic Coast Pipeline
Appendix B
Project Facility Map
Wilson County, North Carolina**





This information is for environmental review purposes only.



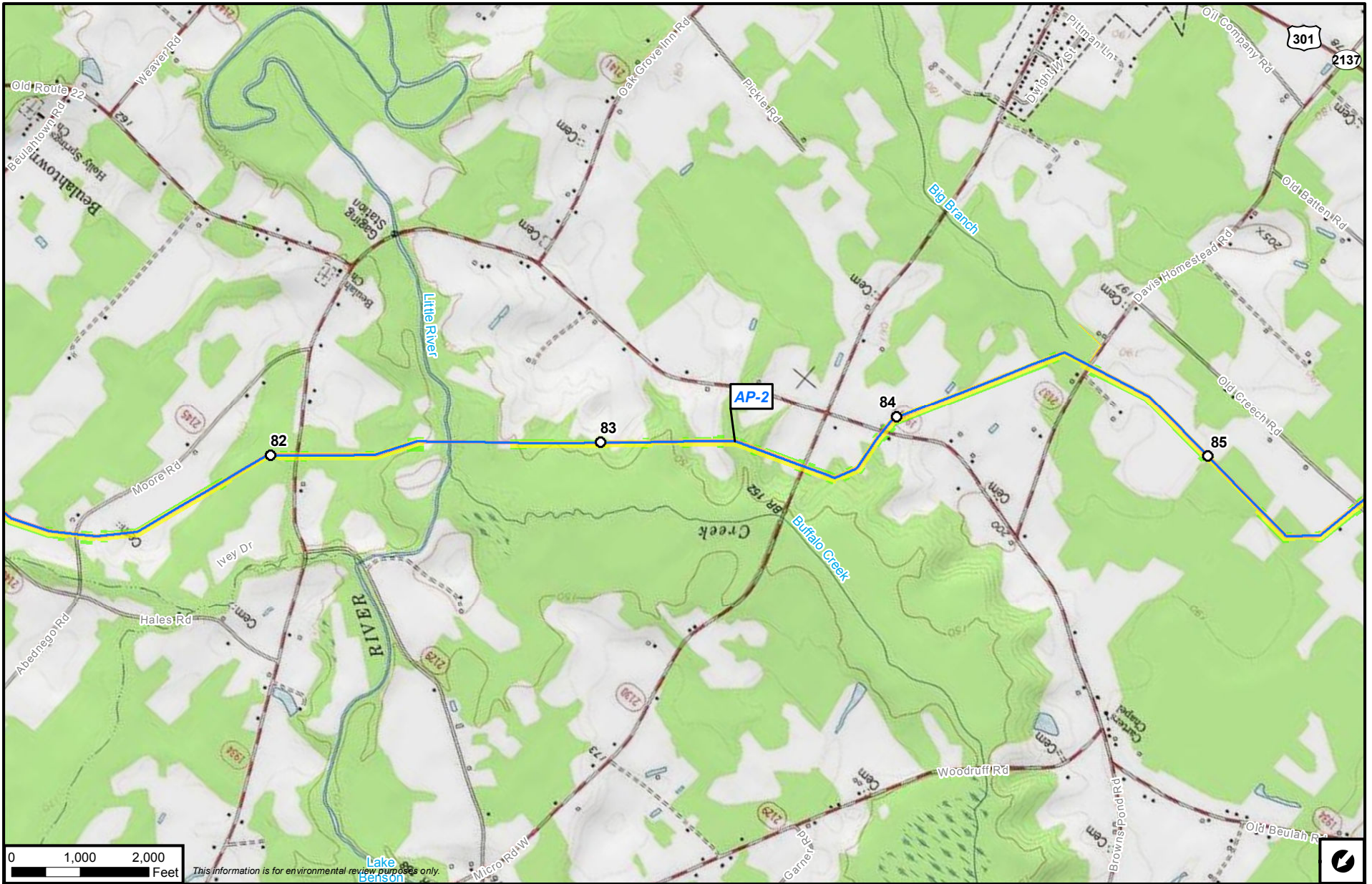
Atlantic Coast Pipeline

- | | | |
|------------------|----------------------------------|------------------------------|
| Mainline | M&R Station | Access Road |
| Lateral | L&R Site | Federal Ownership |
| Workspace | Valve Site | U.S. Forest Service |
| Permanent ROW | Compressor Station Layout | National Park Service |
| Temporary ROW | Permanent | U.S. Fish & Wildlife Service |
| ATWS | Temporary | National Guard |

**Atlantic Coast Pipeline
Appendix B
Project Facility Map
Johnston County, North Carolina**



B-112


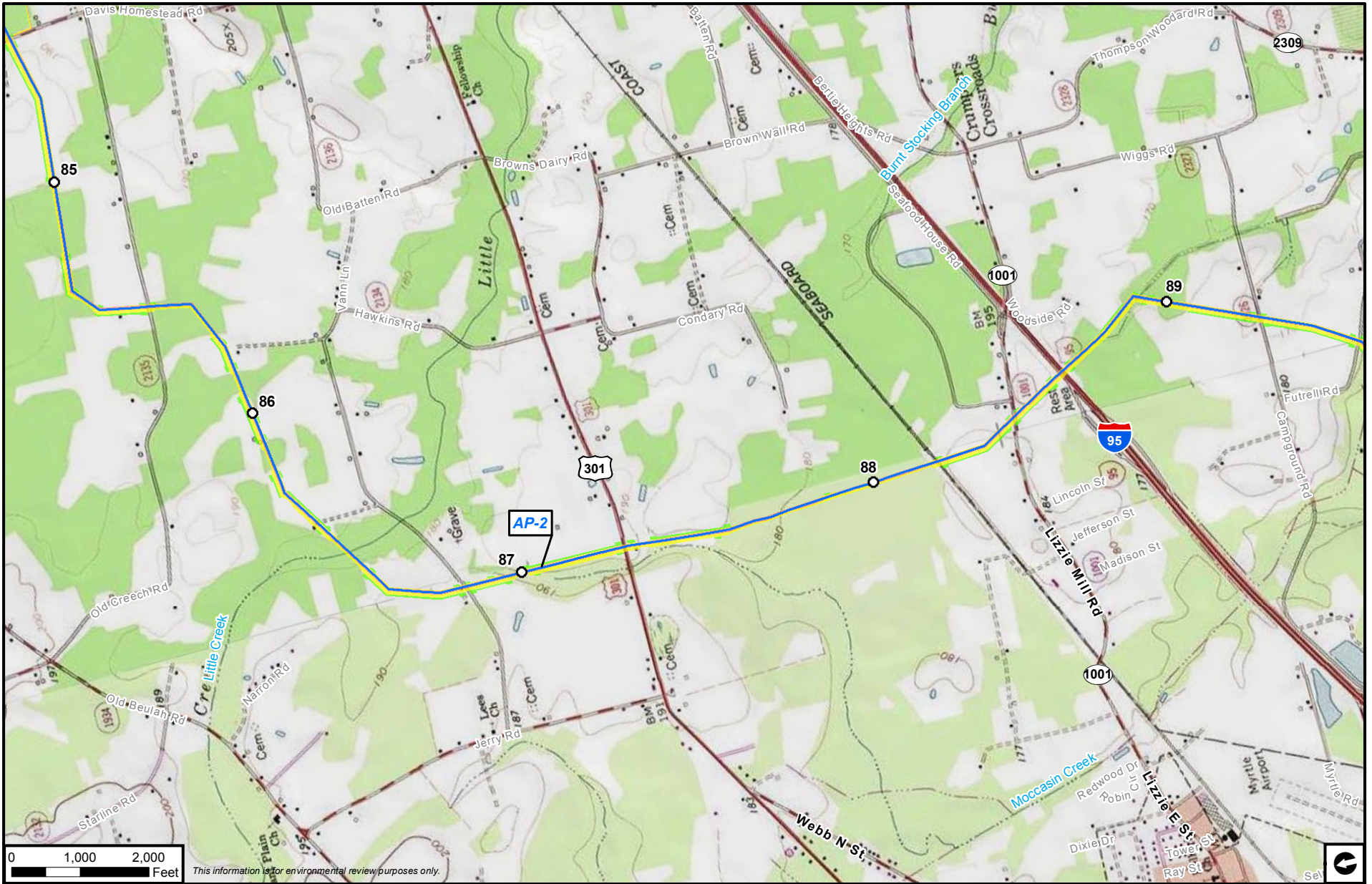


Atlantic Coast Pipeline

- | | | |
|------------------|----------------------------------|------------------------------|
| Mainline | M&R Station | Access Road |
| Lateral | L&R Site | Federal Ownership |
| Workspace | Valve Site | U.S. Forest Service |
| Permanent ROW | Compressor Station Layout | National Park Service |
| Temporary ROW | Permanent | U.S. Fish & Wildlife Service |
| ATWS | Temporary | National Guard |

**Atlantic Coast Pipeline
Appendix B
Project Facility Map
Johnston County, North Carolina**





This information is for environmental review purposes only.




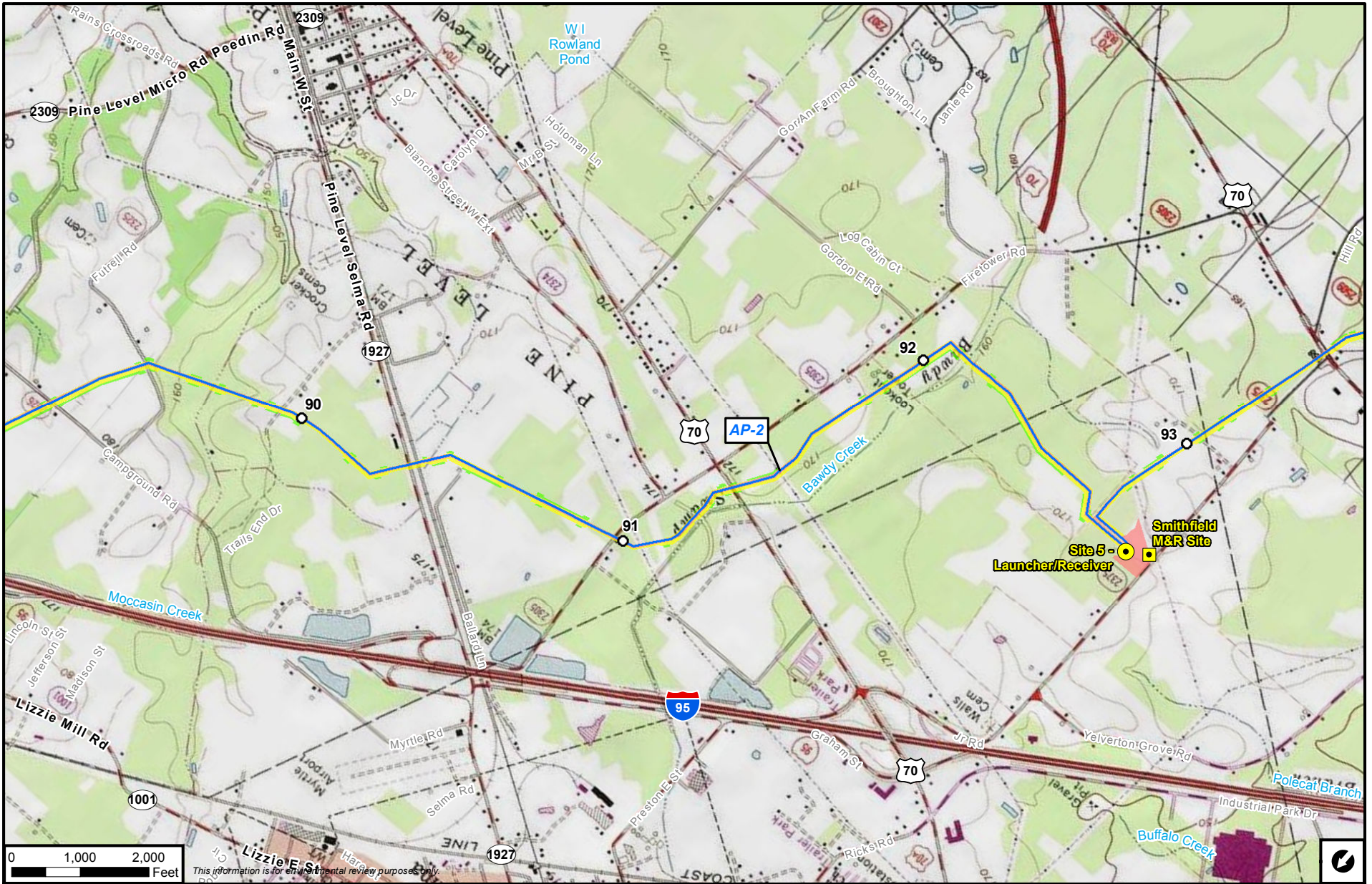
Atlantic Coast Pipeline

- | | | |
|----------------------------------|----------------------------------|------------------------------|
| Atlantic Coast Pipeline Mainline | M&R Station | Access Road |
| Lateral | L&R Site | Federal Ownership |
| Workspace | Valve Site | U.S. Forest Service |
| Permanent ROW | Compressor Station Layout | National Park Service |
| Temporary ROW | Permanent | U.S. Fish & Wildlife Service |
| ATWS | Temporary | National Guard |

**Atlantic Coast Pipeline
Appendix B
Project Facility Map
Johnston County, North Carolina**



B-114



This information is for environmental review purposes only.



Atlantic Coast Pipeline

- | | | |
|-------------------------|-----------------------------|--------------------------------|
| Atlantic Coast Pipeline | ■ M&R Station | — Access Road |
| — Mainline | ● L&R Site | — Federal Ownership |
| — Lateral | ▲ Valve Site | — U.S. Forest Service |
| Workspace | ■ Compressor Station Layout | — National Park Service |
| ■ Permanent ROW | ■ Permanent | — U.S. Fish & Wildlife Service |
| ■ Temporary ROW | ■ Temporary | — National Guard |
| ■ ATWS | | |

**Atlantic Coast Pipeline
Appendix B
Project Facility Map
Johnston County, North Carolina**





This information is for environmental review purposes only.

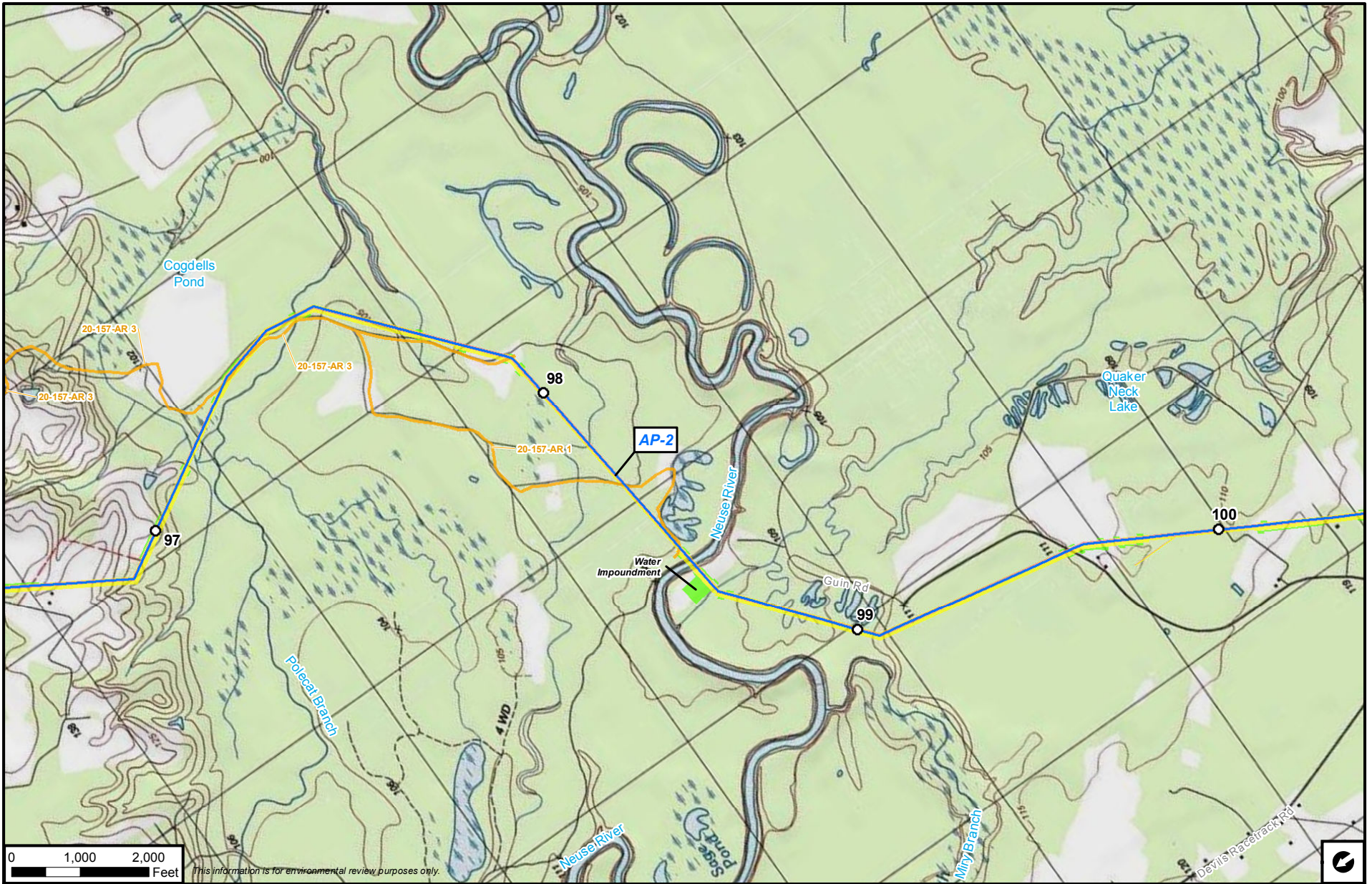


Atlantic Coast Pipeline

- | | | |
|--------------------------------|----------------------------------|------------------------------|
| Atlantic Coast Pipeline | M&R Station | Access Road |
| Mainline | L&R Site | Federal Ownership |
| Lateral | Valve Site | U.S. Forest Service |
| Workspace | Compressor Station Layout | National Park Service |
| Permanent ROW | Permanent | U.S. Fish & Wildlife Service |
| Temporary ROW | Temporary | National Guard |
| ATWS | | |

**Atlantic Coast Pipeline
Appendix B
Project Facility Map
Johnston County, North Carolina**





Atlantic Coast Pipeline

- | | | |
|--------------------------------|----------------------------------|------------------------------|
| Atlantic Coast Pipeline | M&R Station | Access Road |
| Mainline | L&R Site | Federal Ownership |
| Lateral | Valve Site | U.S. Forest Service |
| Workspace | Compressor Station Layout | National Park Service |
| Permanent ROW | Permanent | U.S. Fish & Wildlife Service |
| Temporary ROW | Temporary | National Guard |
| ATWS | | |

**Atlantic Coast Pipeline
Appendix B
Project Facility Map
Johnston County, North Carolina**





This information is for environmental review purposes only.



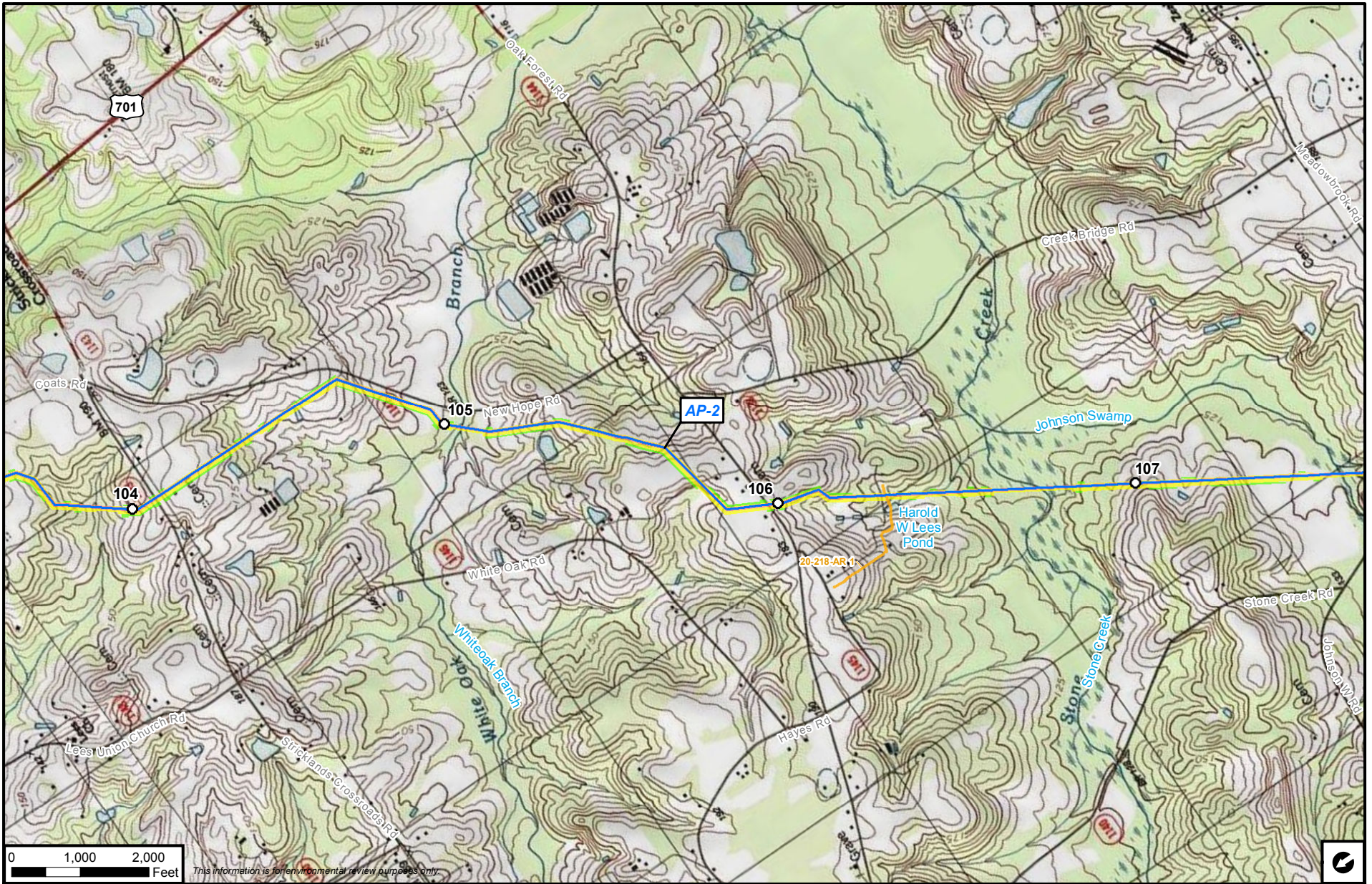
Atlantic Coast Pipeline

- | | | |
|---|--|--|
| <ul style="list-style-type: none"> Atlantic Coast Pipeline — Mainline — Lateral Workspace Permanent ROW Temporary ROW ATWS | <ul style="list-style-type: none"> M&R Station L&R Site Valve Site Compressor Station Layout Permanent Temporary | <ul style="list-style-type: none"> Access Road Federal Ownership U.S. Forest Service National Park Service U.S. Fish & Wildlife Service National Guard |
|---|--|--|

Atlantic Coast Pipeline
Appendix B
 Project Facility Map
 Johnston County, North Carolina



B-118



This information is for environmental review purposes only.




Atlantic Coast Pipeline

- | | | |
|--------------------------------|----------------------------------|------------------------------|
| Atlantic Coast Pipeline | M&R Station | Access Road |
| Mainline | L&R Site | Federal Ownership |
| Lateral | Valve Site | U.S. Forest Service |
| Workspace | Compressor Station Layout | National Park Service |
| Permanent ROW | Permanent | U.S. Fish & Wildlife Service |
| Temporary ROW | Temporary | National Guard |
| ATWS | | |

**Atlantic Coast Pipeline
Appendix B
Project Facility Map
Johnston County, North Carolina**





This information is for environmental review purposes only.



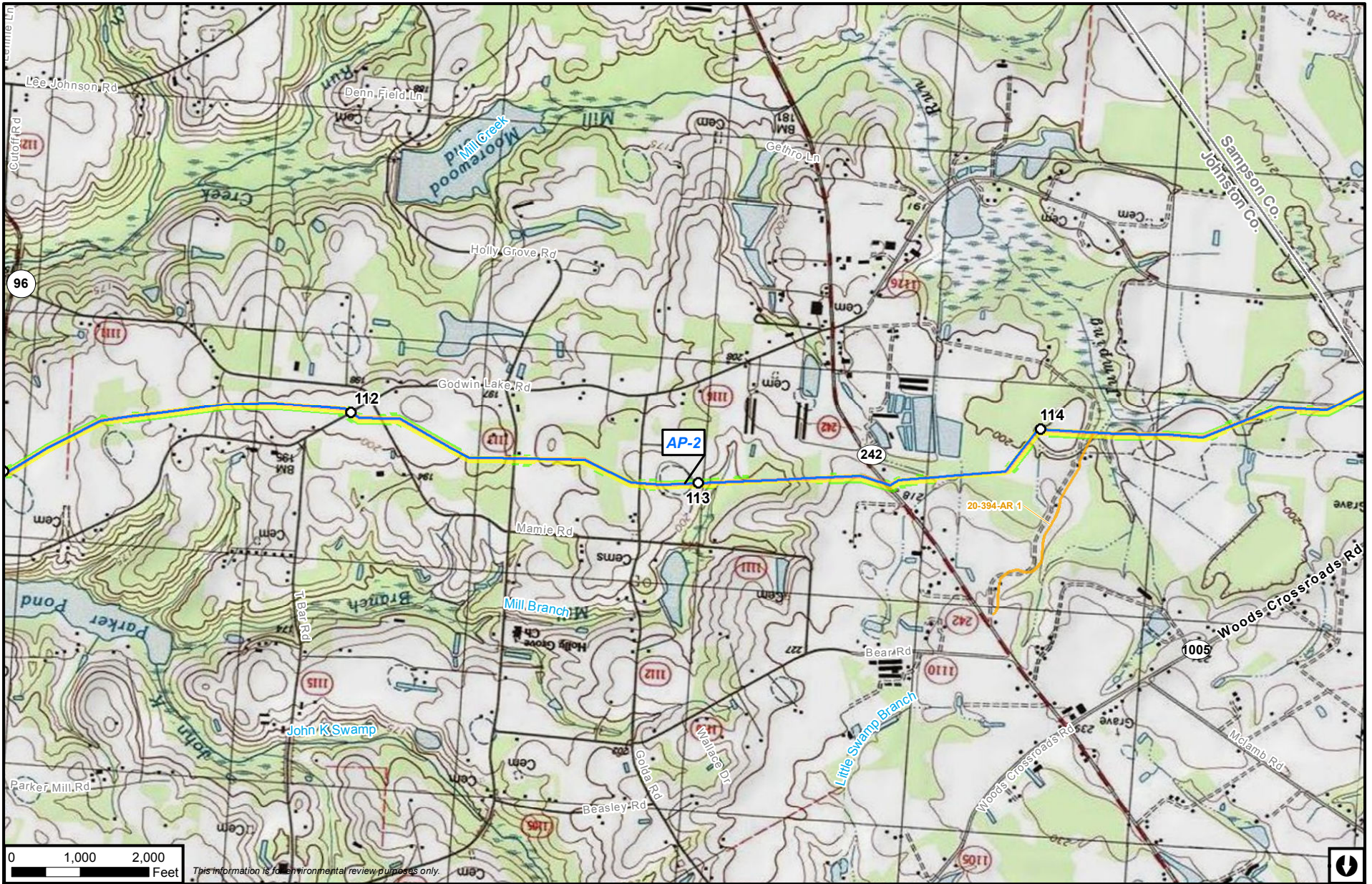
Atlantic Coast Pipeline

- | | | |
|-------------------------|----------------------------------|------------------------------|
| Atlantic Coast Pipeline | M&R Station | Access Road |
| Mainline | L&R Site | Federal Ownership |
| Lateral | Valve Site | U.S. Forest Service |
| Workspace | Compressor Station Layout | National Park Service |
| Permanent ROW | Permanent | U.S. Fish & Wildlife Service |
| Temporary ROW | Temporary | National Guard |
| ATWS | | |

**Atlantic Coast Pipeline
Appendix B
Project Facility Map
Johnston County, North Carolina**



B-120



This information is for environmental review purposes only.

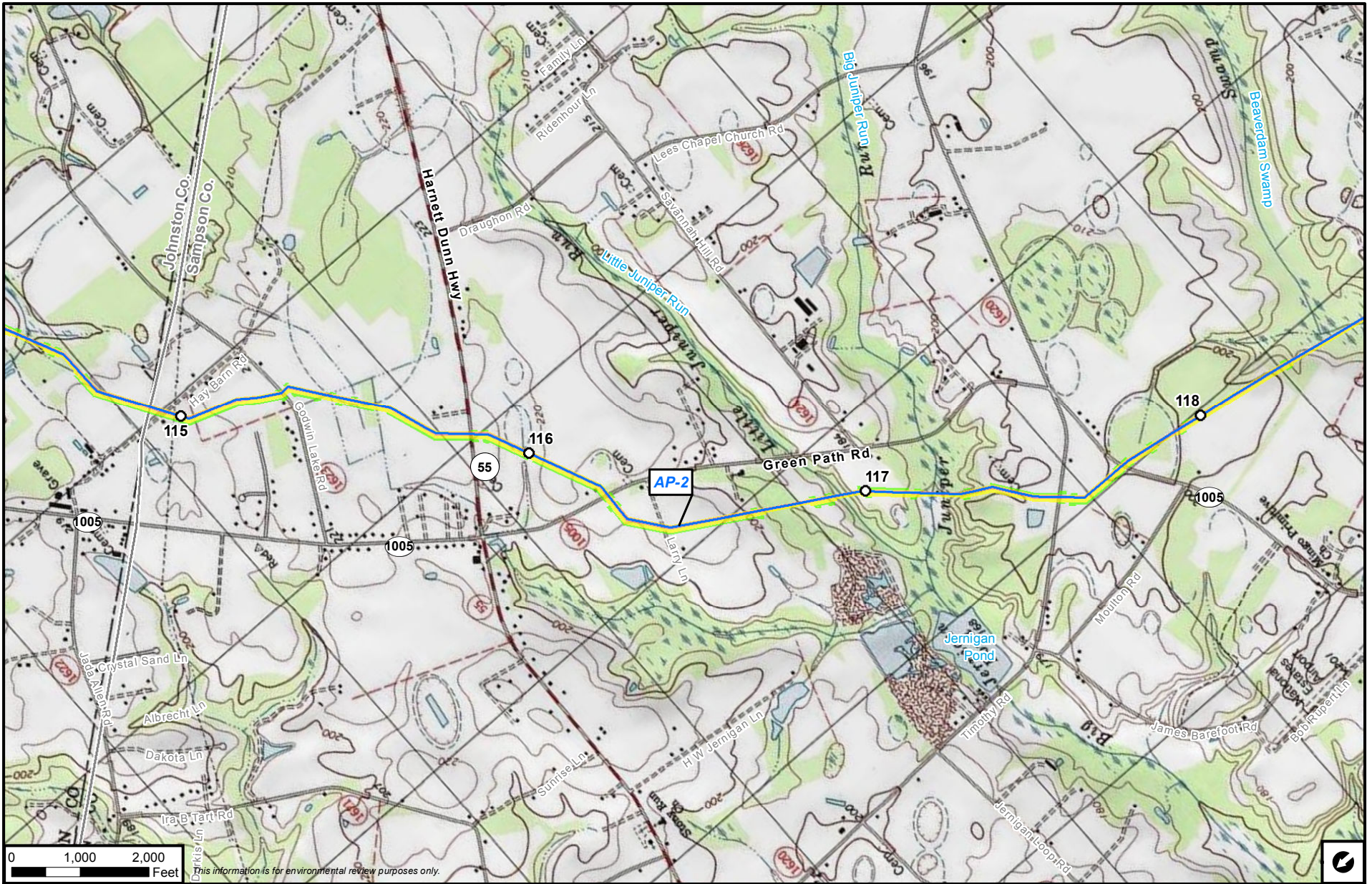


Atlantic Coast Pipeline

- | | | |
|---|--|--|
| <ul style="list-style-type: none"> Atlantic Coast Pipeline — Mainline — Lateral Workspace Permanent ROW Temporary ROW ATWS | <ul style="list-style-type: none"> M&R Station L&R Site Valve Site Compressor Station Layout Permanent Temporary | <ul style="list-style-type: none"> Access Road Federal Ownership U.S. Forest Service National Park Service U.S. Fish & Wildlife Service National Guard |
|---|--|--|

**Atlantic Coast Pipeline
Appendix B
Project Facility Map
Johnston County, North Carolina**





This information is for environmental review purposes only.

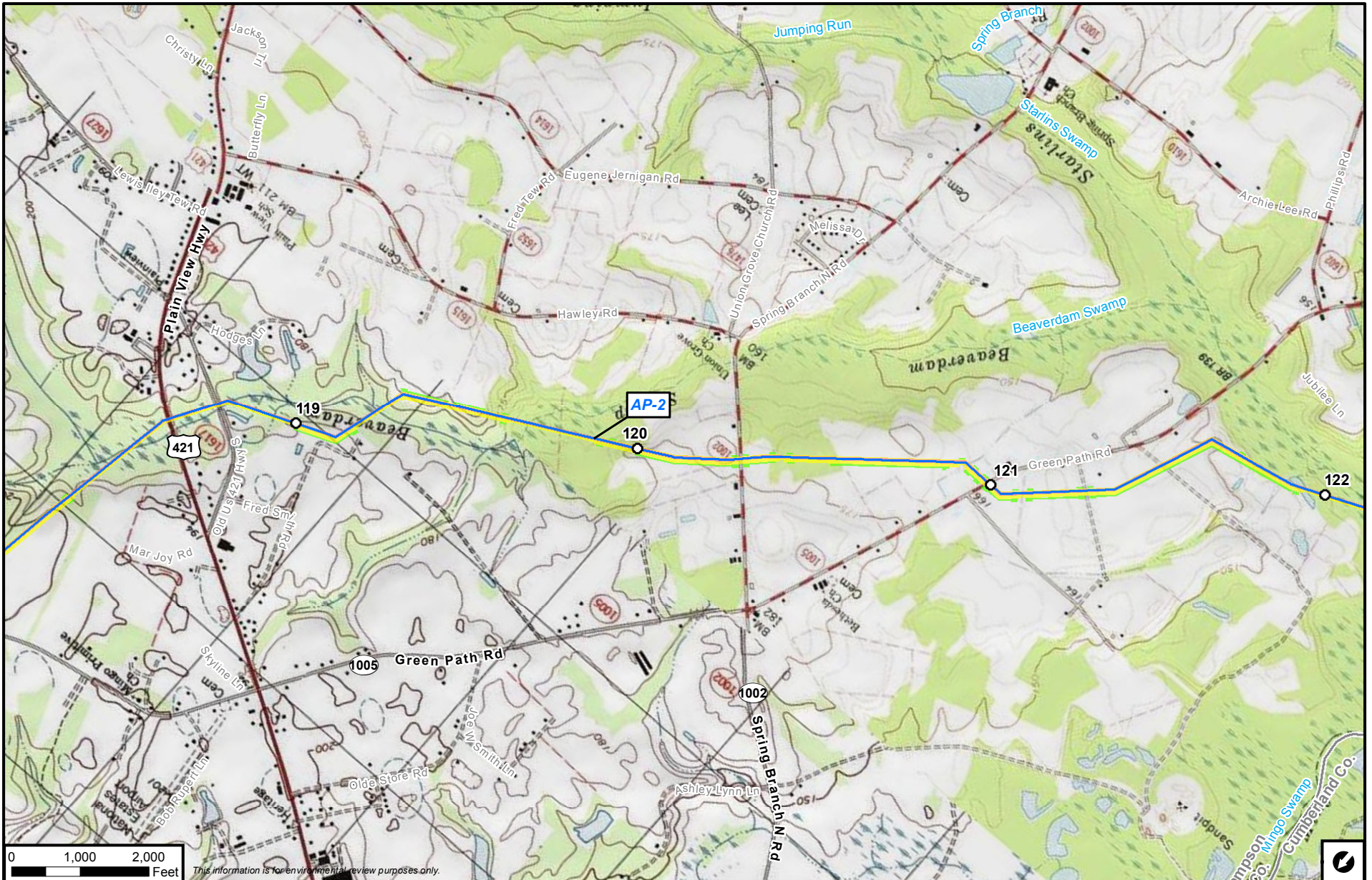


Atlantic Coast Pipeline

- | | | |
|-------------------------|----------------------------------|------------------------------|
| Atlantic Coast Pipeline | M&R Station | Access Road |
| Mainline | L&R Site | Federal Ownership |
| Lateral | Valve Site | U.S. Forest Service |
| Workspace | Compressor Station Layout | National Park Service |
| Permanent ROW | Permanent | U.S. Fish & Wildlife Service |
| Temporary ROW | Temporary | National Guard |
| ATWS | | |

**Atlantic Coast Pipeline
Appendix B
Project Facility Map
Sampson County, North Carolina**





This information is for environmental review purposes only.

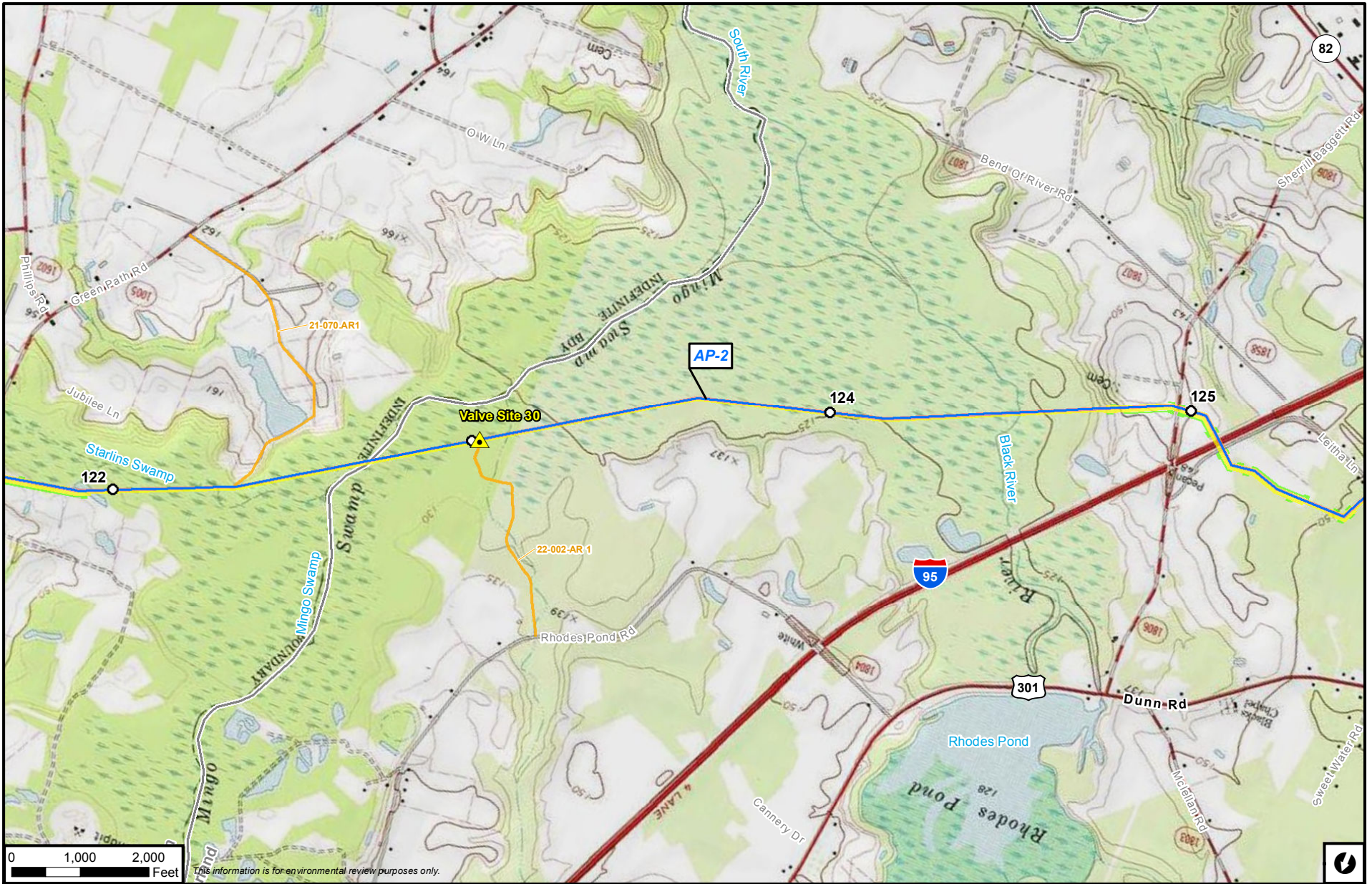


Atlantic Coast Pipeline

- | | | |
|--------------------------------|----------------------------------|------------------------------|
| Atlantic Coast Pipeline | M&R Station | Access Road |
| Mainline | L&R Site | Federal Ownership |
| Lateral | Valve Site | U.S. Forest Service |
| Workspace | Compressor Station Layout | National Park Service |
| Permanent ROW | Permanent | U.S. Fish & Wildlife Service |
| Temporary ROW | Temporary | National Guard |
| ATWS | | |

**Atlantic Coast Pipeline
Appendix B
Project Facility Map
Sampson County, North Carolina**





This information is for environmental review purposes only.



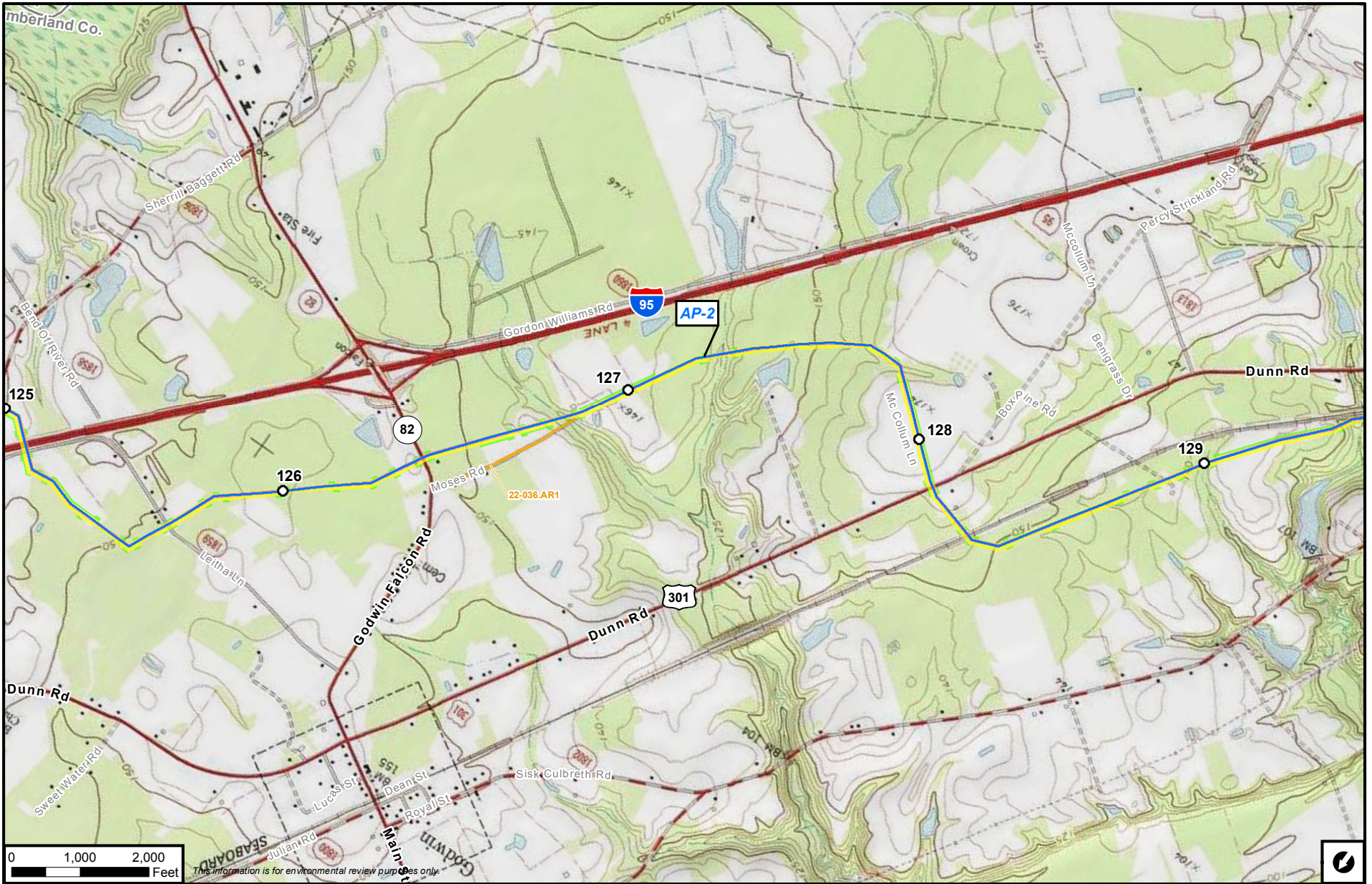
Atlantic Coast Pipeline

- | | | |
|----------------------------------|-------------------------------------|------------------------------|
| Atlantic Coast Pipeline Mainline | M&R Station | Access Road |
| Atlantic Coast Pipeline Lateral | L&R Site | Federal Ownership |
| Workspace Permanent ROW | Valve Site | U.S. Forest Service |
| Workspace Temporary ROW | Compressor Station Layout Permanent | National Park Service |
| Workspace ATWS | Compressor Station Layout Temporary | U.S. Fish & Wildlife Service |
| | | National Guard |

**Atlantic Coast Pipeline
Appendix B
Project Facility Map
Cumberland County, North Carolina**



B-124



This information is for environmental review purposes only.





Atlantic Coast Pipeline

- | | | |
|-------------------------|----------------------------------|------------------------------|
| Atlantic Coast Pipeline | M&R Station | Access Road |
| Mainline | L&R Site | Federal Ownership |
| Lateral | Valve Site | U.S. Forest Service |
| Workspace | Compressor Station Layout | National Park Service |
| Permanent ROW | Permanent | U.S. Fish & Wildlife Service |
| Temporary ROW | Temporary | National Guard |
| ATWS | | |

Atlantic Coast Pipeline Appendix B Project Facility Map Cumberland County, North Carolina





This information is for environmental review purposes only.



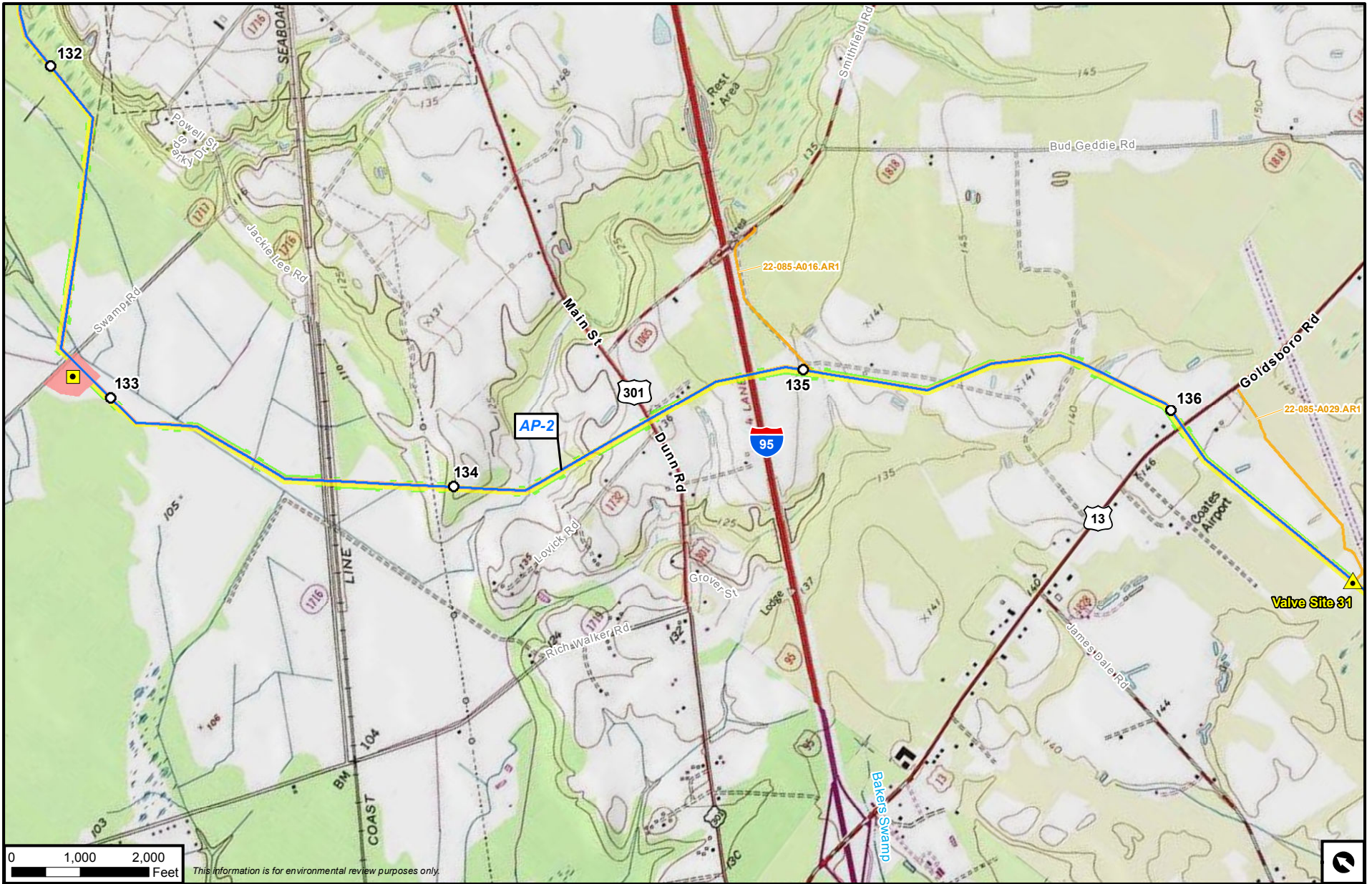
Atlantic Coast Pipeline

- | | | |
|-------------------------|----------------------------------|------------------------------|
| Atlantic Coast Pipeline | M&R Station | Access Road |
| Mainline | L&R Site | Federal Ownership |
| Lateral | Valve Site | U.S. Forest Service |
| Workspace | Compressor Station Layout | National Park Service |
| Permanent ROW | Permanent | U.S. Fish & Wildlife Service |
| Temporary ROW | Temporary | National Guard |
| ATWS | | |

Atlantic Coast Pipeline Appendix B Project Facility Map Cumberland County, North Carolina



B-126



This information is for environmental review purposes only.



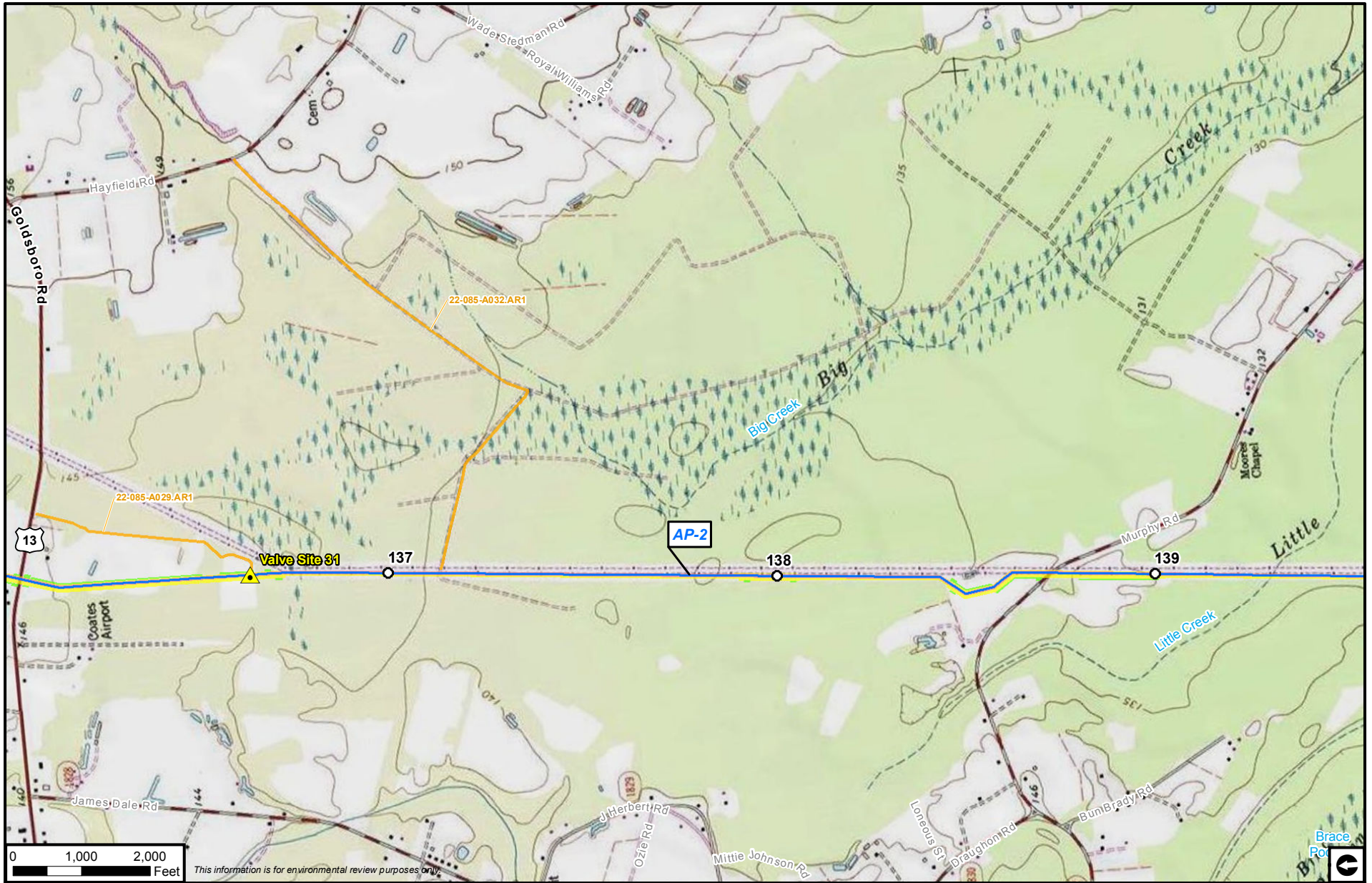
Atlantic Coast Pipeline

- | | |
|---------------------------|------------------------------|
| M&R Station | Access Road |
| Mainline | Federal Ownership |
| Lateral | U.S. Forest Service |
| Workspace | National Park Service |
| Permanent ROW | U.S. Fish & Wildlife Service |
| Temporary ROW | National Guard |
| ATWS | |
| Valve Site | |
| Compressor Station Layout | |
| Permanent | |
| Temporary | |

Atlantic Coast Pipeline
Appendix B
 Project Facility Map
 Cumberland County, North Carolina



B-127




This information is for environmental review purposes only.

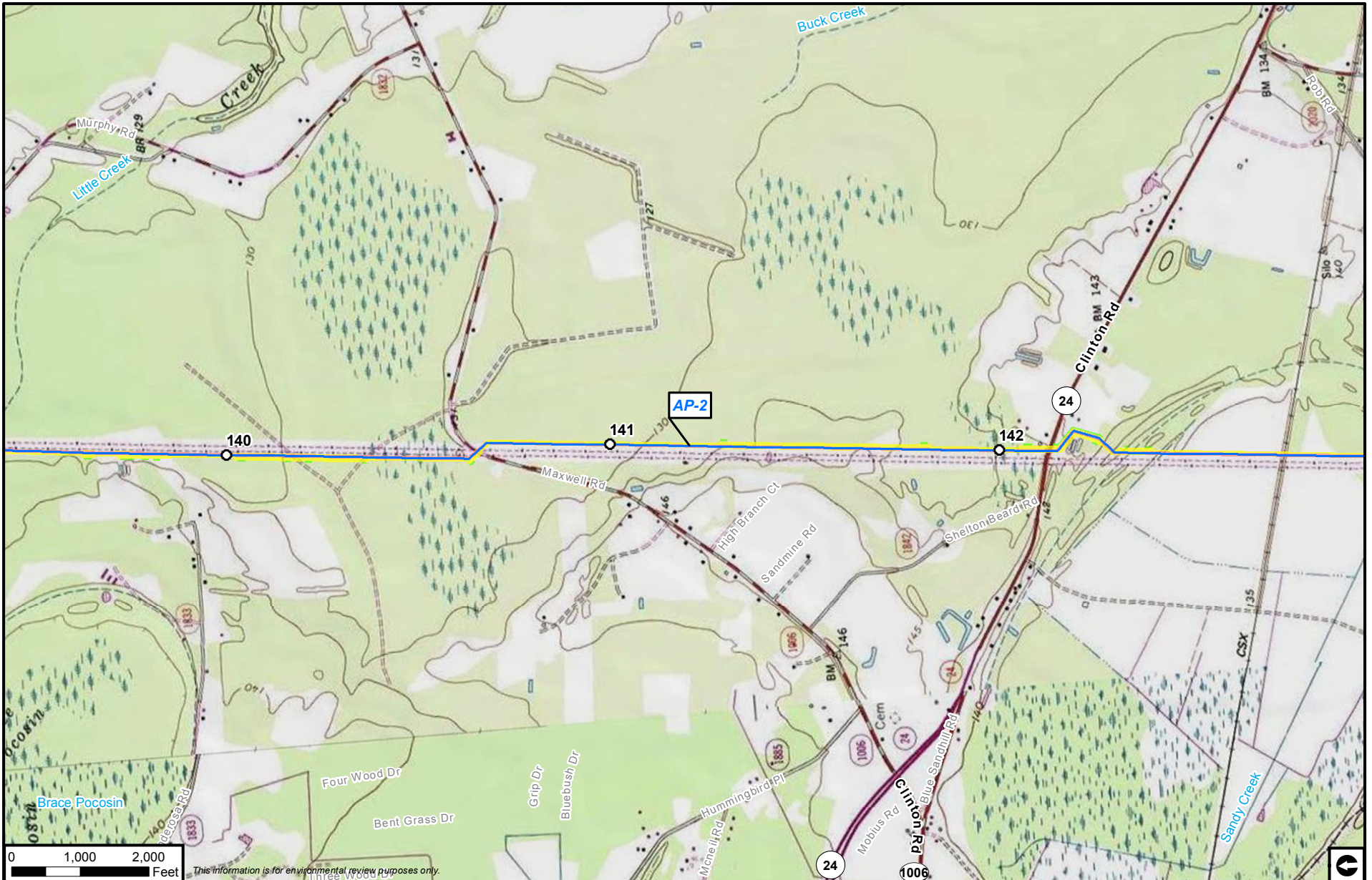


Atlantic Coast Pipeline

- | | | |
|--------------------------------|----------------------------------|------------------------------|
| Atlantic Coast Pipeline | M&R Station | Access Road |
| Mainline | L&R Site | Federal Ownership |
| Lateral | Valve Site | U.S. Forest Service |
| Workspace | Compressor Station Layout | National Park Service |
| Permanent ROW | Permanent | U.S. Fish & Wildlife Service |
| Temporary ROW | Temporary | National Guard |
| ATWS | | |

**Atlantic Coast Pipeline
Appendix B
Project Facility Map
Cumberland County, North Carolina**





This information is for environmental review purposes only.



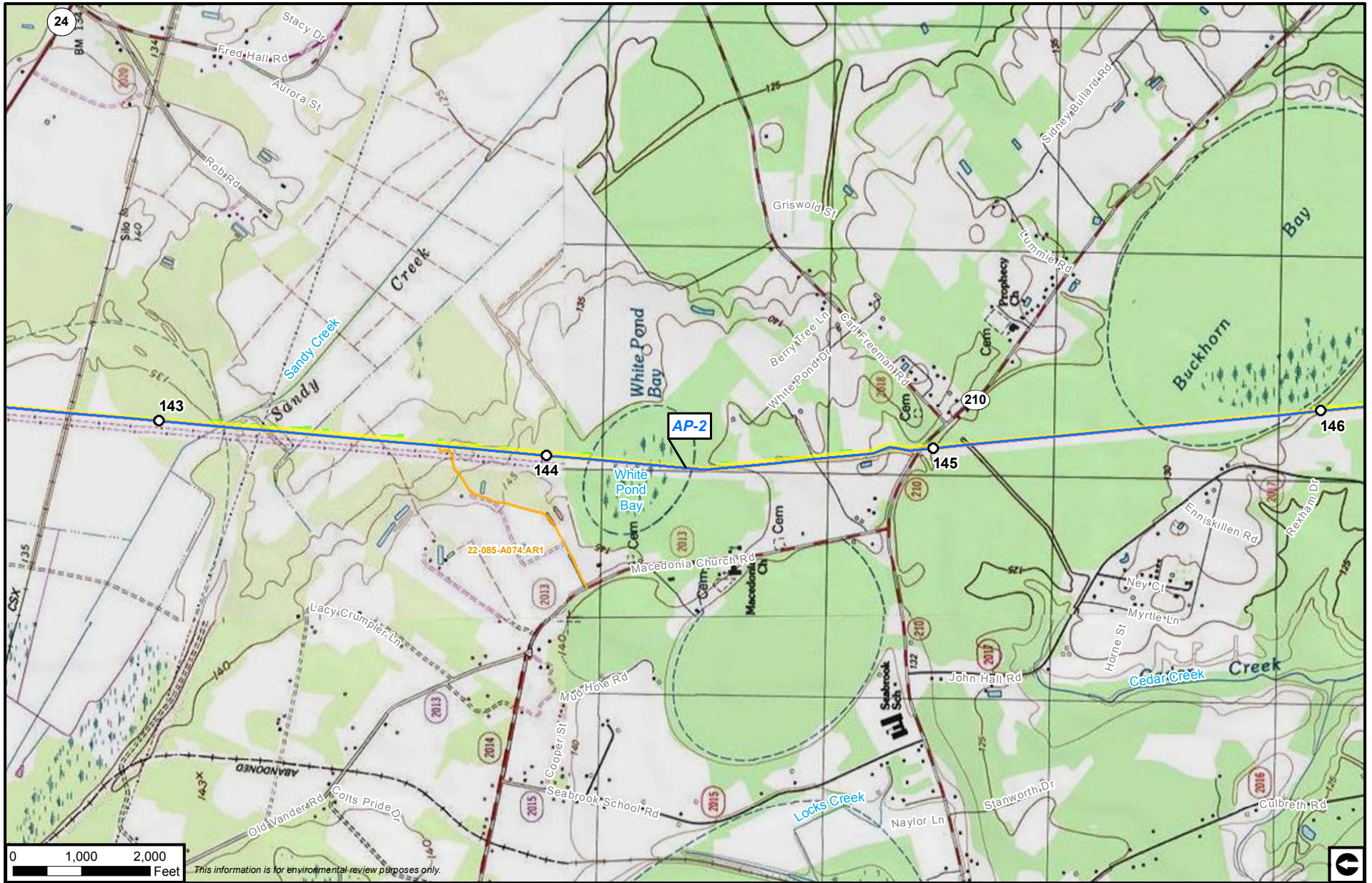
Atlantic Coast Pipeline

- | | | |
|-------------------------|----------------------------------|------------------------------|
| Atlantic Coast Pipeline | M&R Station | Access Road |
| Mainline | L&R Site | Federal Ownership |
| Lateral | Valve Site | U.S. Forest Service |
| Workspace | Compressor Station Layout | National Park Service |
| Permanent ROW | Permanent | U.S. Fish & Wildlife Service |
| Temporary ROW | Temporary | National Guard |
| ATWS | | |

Atlantic Coast Pipeline
Appendix B
 Project Facility Map
 Cumberland County, North Carolina



B-129



This information is for environmental review purposes only.



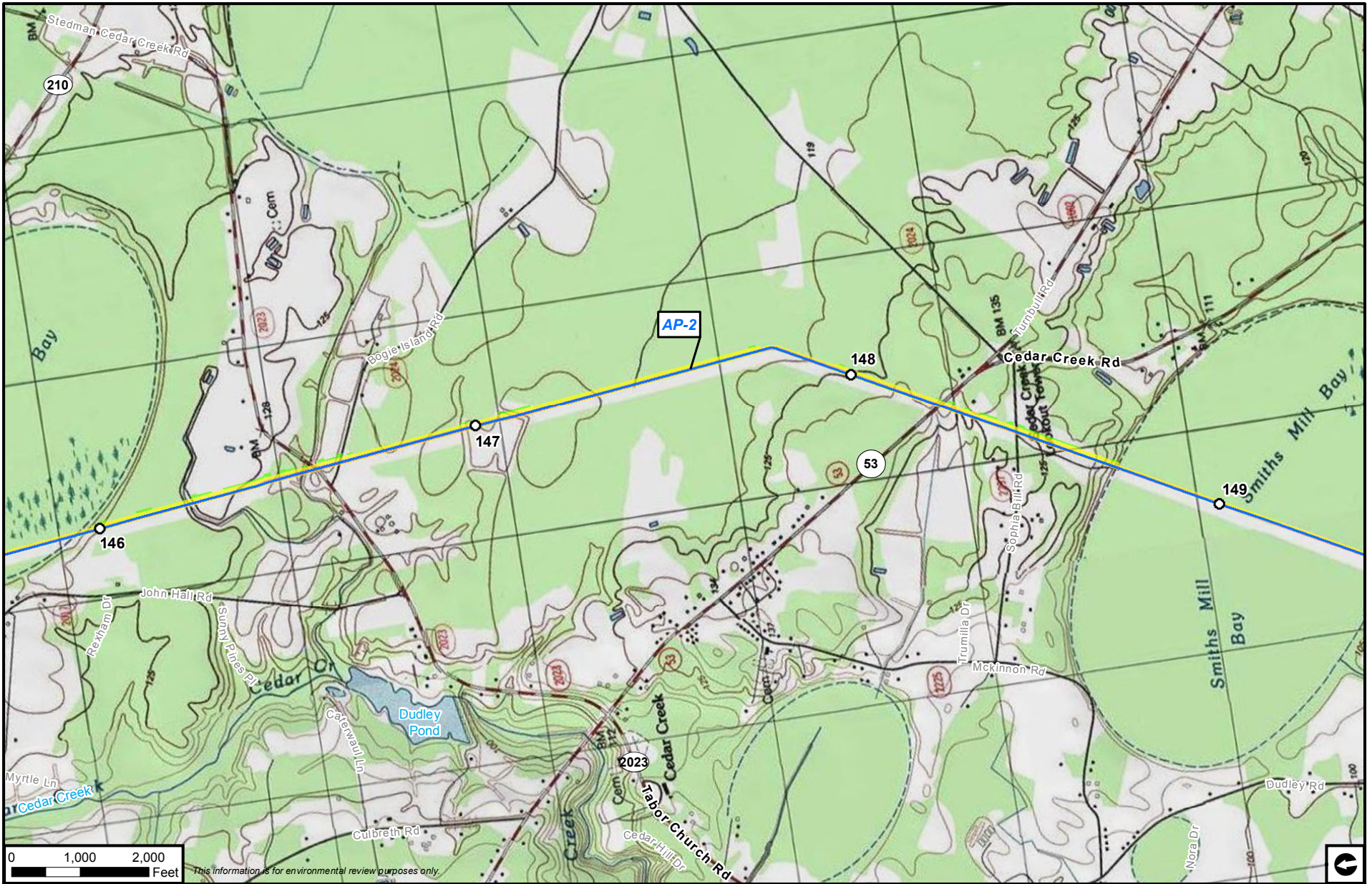
Atlantic Coast Pipeline

- | | |
|----------------------------------|------------------------------|
| M&R Station | Access Road |
| Mainline | U.S. Forest Service |
| Lateral | National Park Service |
| Workspace | U.S. Fish & Wildlife Service |
| Permanent ROW | National Guard |
| Temporary ROW | |
| ATWS | |
| Valve Site | |
| Compressor Station Layout | |
| Permanent | |
| Temporary | |
| L&R Site | |

Atlantic Coast Pipeline Appendix B Project Facility Map Cumberland County, North Carolina



B-130



This information is for environmental review purposes only.

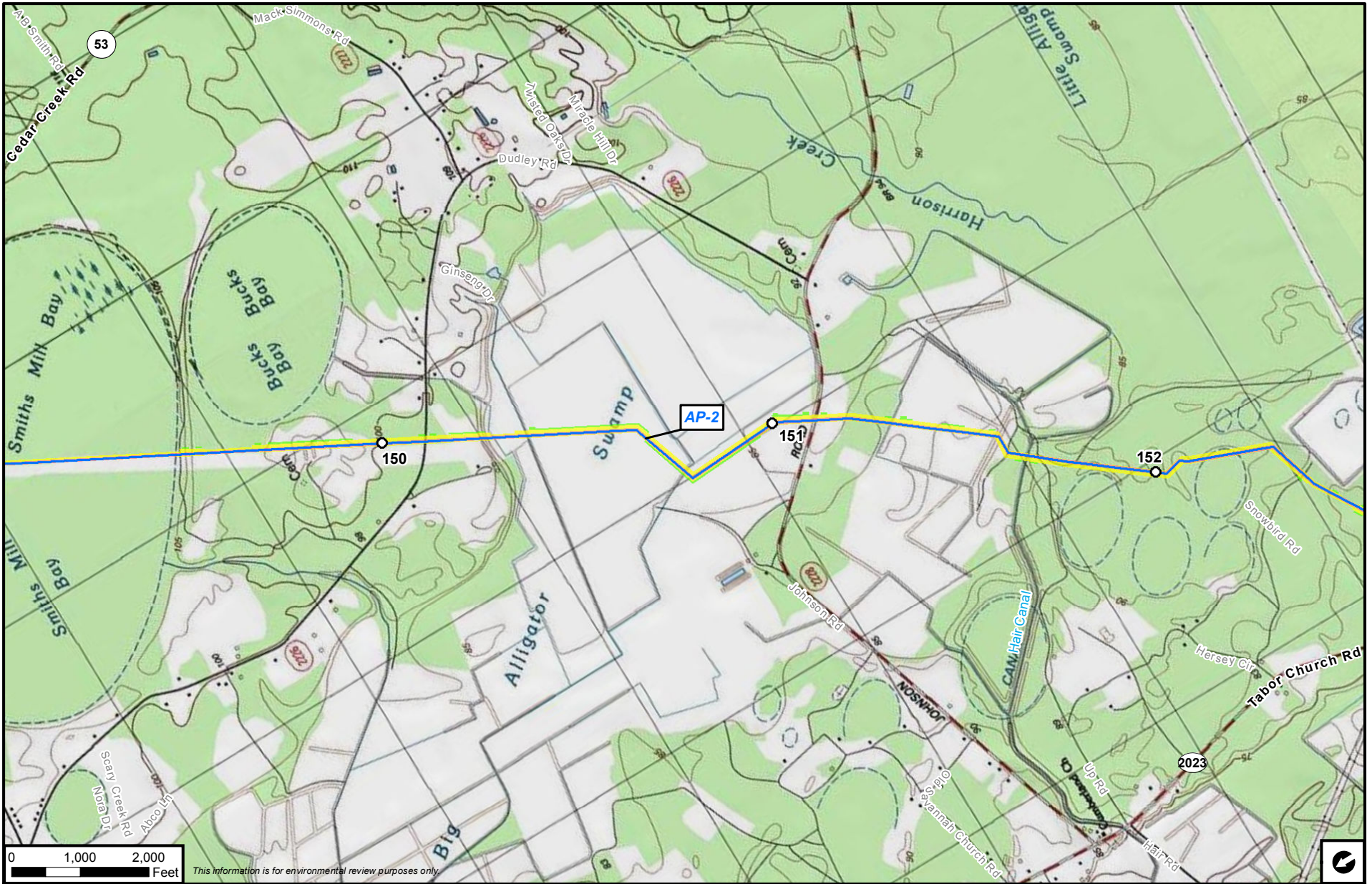


Atlantic Coast Pipeline

- | | | |
|--------------------------------|----------------------------------|------------------------------|
| Atlantic Coast Pipeline | M&R Station | Access Road |
| Mainline | L&R Site | Federal Ownership |
| Lateral | Valve Site | U.S. Forest Service |
| Workspace | Compressor Station Layout | National Park Service |
| Permanent ROW | Permanent | U.S. Fish & Wildlife Service |
| Temporary ROW | Temporary | National Guard |
| ATWS | | |

**Atlantic Coast Pipeline
Appendix B
Project Facility Map
Cumberland County, North Carolina**



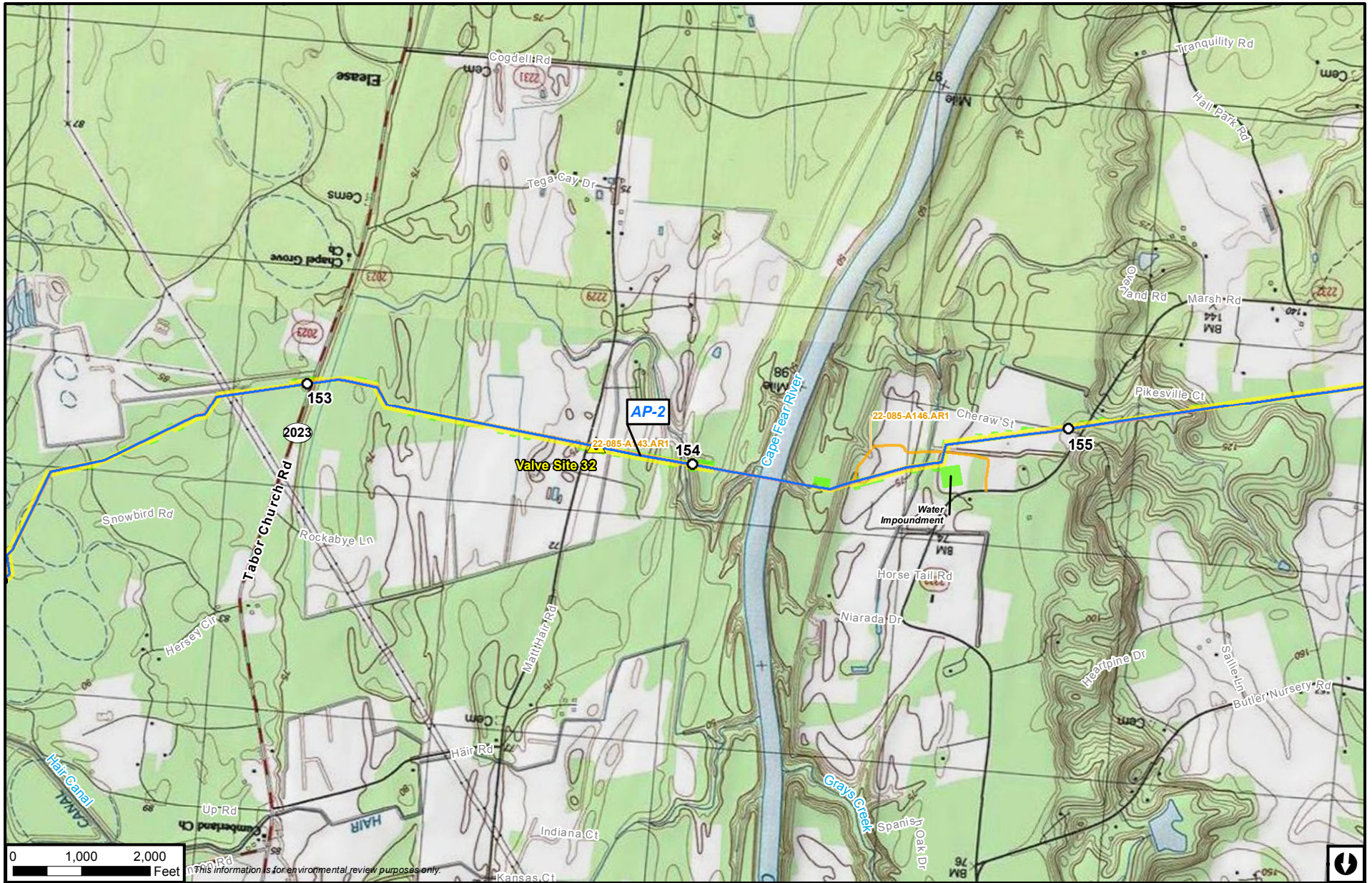


Atlantic Coast Pipeline

- | | | |
|--------------------------------|----------------------------------|------------------------------|
| Atlantic Coast Pipeline | M&R Station | Access Road |
| Mainline | L&R Site | Federal Ownership |
| Lateral | Valve Site | U.S. Forest Service |
| Workspace | Compressor Station Layout | National Park Service |
| Permanent ROW | Permanent | U.S. Fish & Wildlife Service |
| Temporary ROW | Temporary | National Guard |
| ATWS | | |

**Atlantic Coast Pipeline
Appendix B
Project Facility Map
Cumberland County, North Carolina**





Atlantic Coast Pipeline

- | | | | | |
|-------------------------|------------------|-----------------|------------------|------------------------------|
| Atlantic Coast Pipeline | Yellow square | M&R Station | Orange line | Access Road |
| Mainline | Blue line | Yellow circle | Yellow circle | L&R Site |
| Lateral | Light blue line | Yellow triangle | Yellow triangle | Valve Site |
| Workspace | Red/Pink area | Black rectangle | Black rectangle | Compressor Station Layout |
| Permanent ROW | Yellow area | Black rectangle | Black rectangle | Permanent |
| Temporary ROW | Green area | Black rectangle | Black rectangle | Temporary |
| ATWS | Light green area | Black rectangle | Black rectangle | Temporary |
| | | | Orange line | Federal Ownership |
| | | | Purple area | U.S. Forest Service |
| | | | Green area | National Park Service |
| | | | Light green area | U.S. Fish & Wildlife Service |
| | | | Blue area | National Guard |

**Atlantic Coast Pipeline
Appendix B
Project Facility Map
Cumberland County, North Carolina**

