

Flounce Rock Rd
 (BLM 32-2E-34)
 (Flounce Rock Comm Site)
 124.00

See Map 20 (11 Miles South)

Legend

- ▲ Mileposts
- Proposed Route
- Aboveground Facility
- Rock Source/Disposal
- ⊕ Hydrostatic Test Breaks
- ★ Comms_Sites
- BLM
- U.S. Forest Service
- Private
- RR
- Public Road
- Access Road
- No Ingress / Egress
- PAR
- TAR
- Road Improvements

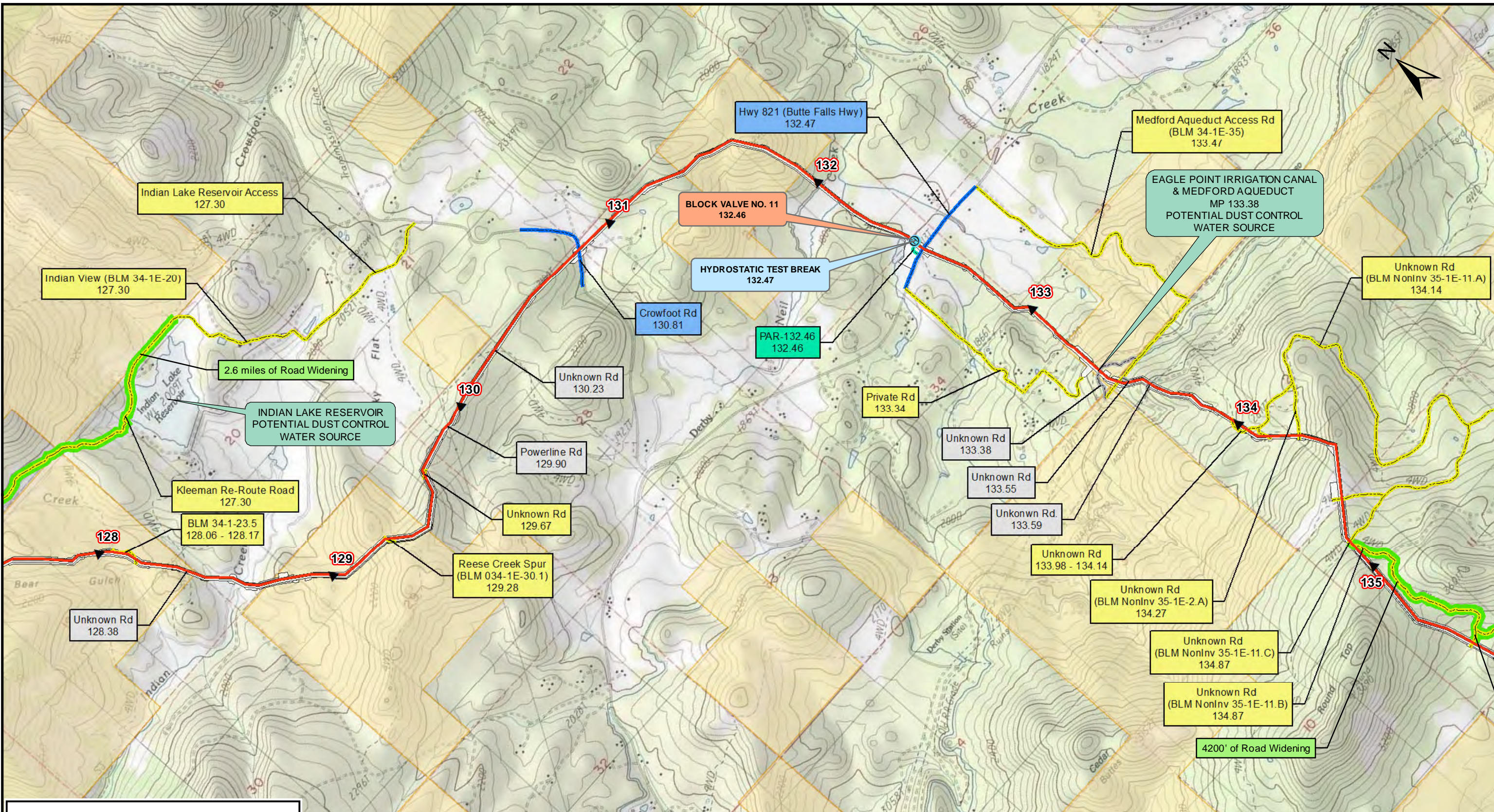


DRAWING NO.		REFERENCE TITLE	
NO.	DATE	BY	REVISION DESCRIPTION
0	May - 2017	EE	Issued for FERC Pre-Filing

PACIFIC CONNECTOR GAS PIPELINE PROJECT
PACIFIC CONNECTOR GAS PIPELINE, LP
USGS GENERAL LOCATION MAP
M.P. 120.70 TO M.P. 127.74
JACKSON COUNTY

DRAWN BY: JST	DATE: 9/11/2017	ISSUED FOR BID:	SCALE: AS NOTED
CHECKED BY: DD	DATE: 9/11/2017	ISSUED FOR CONSTRUCTION:	
APPROVED BY: EE	DATE: 9/11/2017	DRAWING NUMBER:	

3430.31-Y-Map 20a

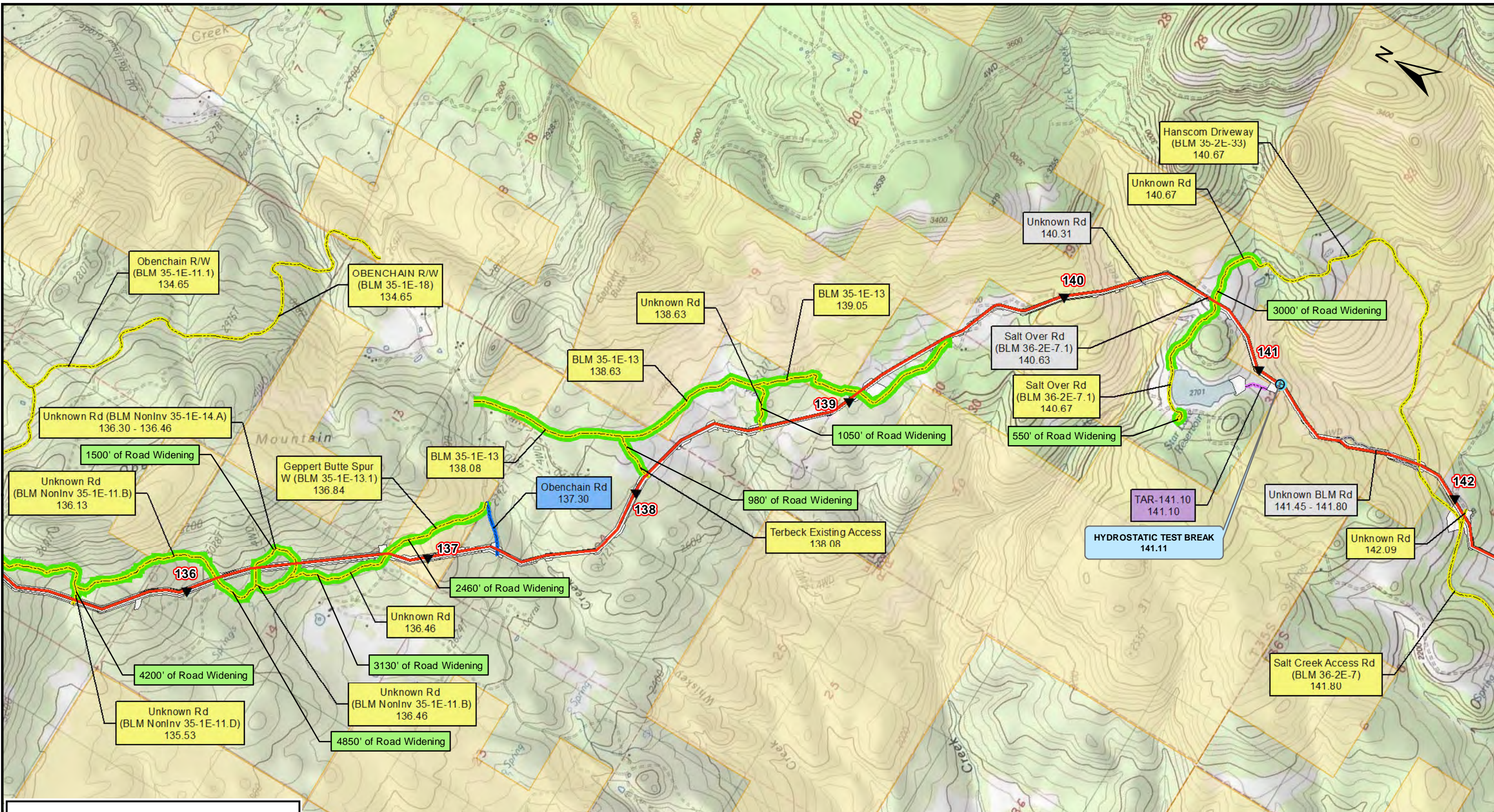


Legend

▲ Mileposts	RR
— Proposed Route	Public Road
— Aboveground Facility	Access Road
— Rock Source/Disposal	No Ingress / Egress
⊕ Hydrostatic Test Breaks	PAR
★ Comms_Sites	TAR
■ BLM	Road Improvements
■ U.S. Forest Service	
□ Private	




DRAWING NO.		REFERENCE TITLE		PACIFIC CONNECTOR GAS PIPELINE PROJECT PACIFIC CONNECTOR GAS PIPELINE, LP USGS GENERAL LOCATION MAP M.P. 127.74 TO M.P. 135.45 JACKSON COUNTY						
NO.	DATE	BY	REVISION DESCRIPTION	W.O. NO.	CHK.	CHK.	DRAWN BY: JST	DATE: 9/11/2017	ISSUED FOR BID:	SCALE: AS NOTED
0	May - 2017	EE	Issued for FERC Pre-Filing				CHECKED BY: DD	DATE: 9/11/2017	ISSUED FOR CONSTRUCTION:	
							APPROVED BY: EE	DATE: 9/11/2017	DRAWING NUMBER:	
									3430.31-Y-Map 21	SHEET 36 OF 55



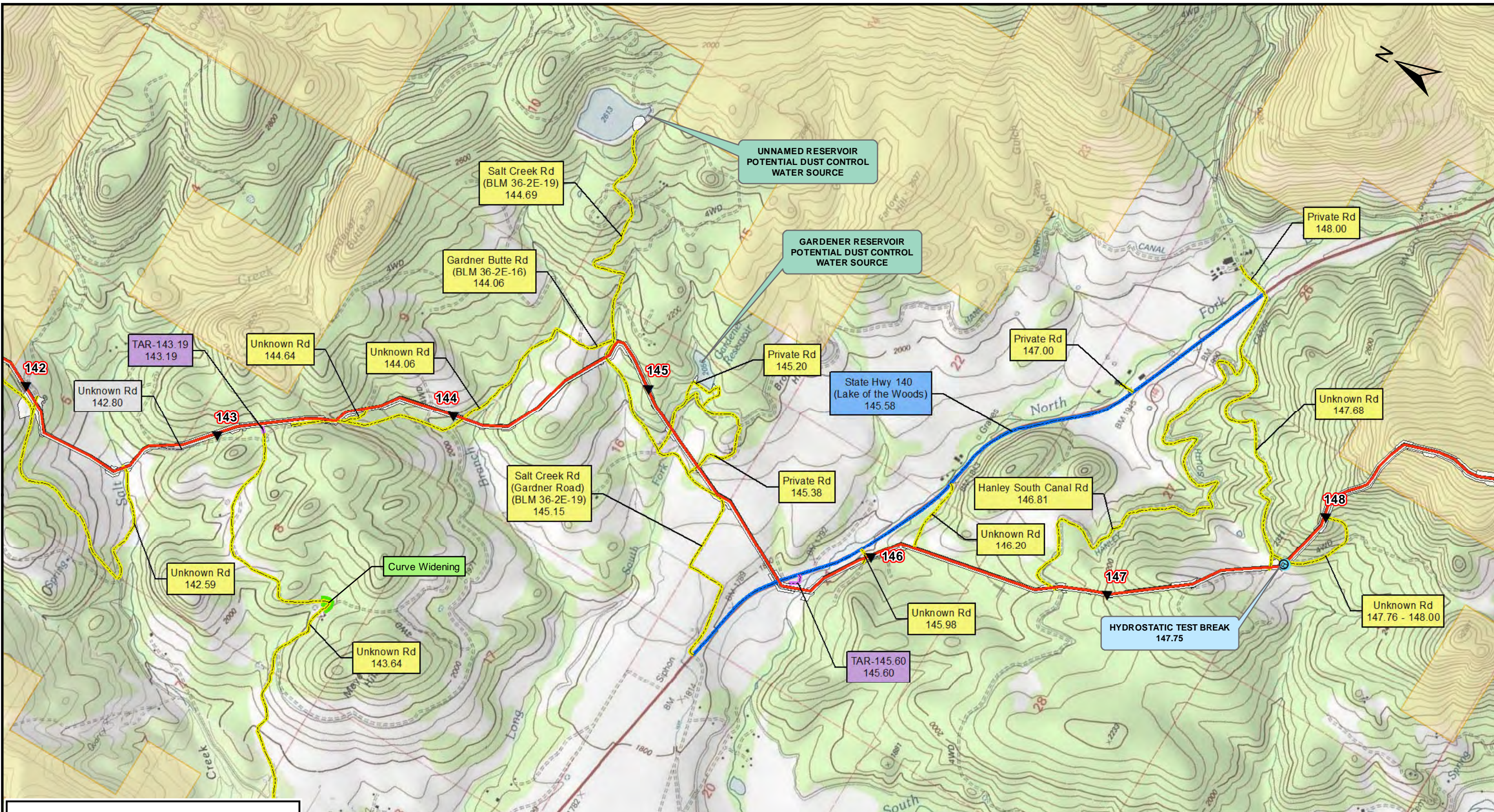
Legend

- ▲ Mileposts
- Proposed Route
- Aboveground Facility
- Rock Source/Disposal
- ⊕ Hydrostatic Test Breaks
- ★ Comms_Sites
- BLM
- U.S. Forest Service
- Private
- RR
- Public Road
- Access Road
- No Ingress / Egress
- PAR
- TAR
- Road Improvements



DRAWING NO.		REFERENCE TITLE		PACIFIC CONNECTOR GAS PIPELINE PROJECT PACIFIC CONNECTOR GAS PIPELINE, LP USGS GENERAL LOCATION MAP M.P. 135.45 TO M.P. 142.12 JACKSON COUNTY				 Pacific Connector GAS PIPELINE		
NO.	DATE	BY	REVISION DESCRIPTION	W.O. NO.	CHK.	CHK.	DRAWN BY: JST	DATE: 9/11/2017	ISSUED FOR BID:	SCALE: AS NOTED
0	May - 2017	EE	Issued for FERC Pre-Filing				CHECKED BY: DD	DATE: 9/11/2017	ISSUED FOR CONSTRUCTION:	
							APPROVED BY: EE	DATE: 9/11/2017	DRAWING NUMBER:	3430.31-Y-Map 22
										SHEET 37 OF 55

Path: P:\PCGP_C\CLINGMAP\MTPA_TMP_DDP.mxd



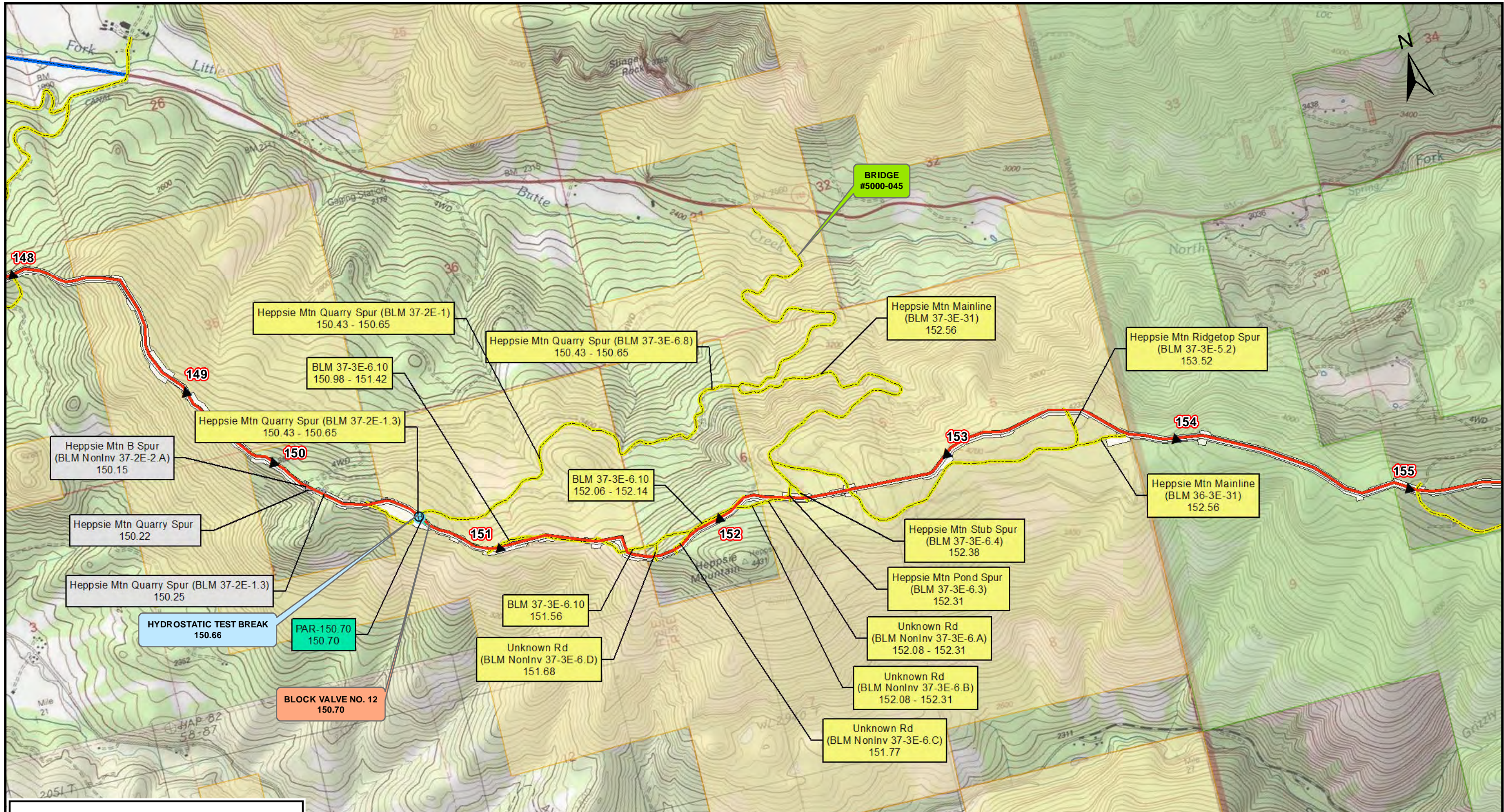
Legend

- ▲ Mileposts
- Proposed Route
- Aboveground Facility
- Rock Source/Disposal
- ⊕ Hydrostatic Test Breaks
- ★ Comms_Sites
- BLM
- U.S. Forest Service
- Private
- RR
- Public Road
- Access Road
- No Ingress / Egress
- PAR
- TAR
- Road Improvements



DRAWING NO.		REFERENCE TITLE		PACIFIC CONNECTOR GAS PIPELINE PROJECT PACIFIC CONNECTOR GAS PIPELINE, LP USGS GENERAL LOCATION MAP M.P. 142.12 TO M.P. 148.50 JACKSON COUNTY						
NO.	DATE	BY	REVISION DESCRIPTION	W.O. NO.	CHK.	CHK.	DRAWN BY: JST	DATE: 9/11/2017	ISSUED FOR BID:	SCALE: AS NOTED
0	May - 2017	EE	Issued for FERC Pre-Filing				CHECKED BY: DD	DATE: 9/11/2017	ISSUED FOR CONSTRUCTION:	
							APPROVED BY: EE	DATE: 9/11/2017	DRAWING NUMBER: 3430.31-Y-Map 23	SHEET 38 OF 55

Path: P:\PCGP_C\CLINGMAP\MAP_TEMP_DDP.mxd



Legend

- ▲ Mileposts
- Proposed Route
- Aboveground Facility
- Rock Source/Disposal
- ⊕ Hydrostatic Test Breaks
- ★ Comms_Sites
- BLM
- U.S. Forest Service
- Private
- RR
- Public Road
- Access Road
- No Ingress / Egress
- PAR
- TAR
- Road Improvements



DRAWING NO.		REFERENCE TITLE		PACIFIC CONNECTOR GAS PIPELINE PROJECT PACIFIC CONNECTOR GAS PIPELINE, LP USGS GENERAL LOCATION MAP M.P. 145.50 TO M.P. 155.19 JACKSON COUNTY						
NO.	DATE	BY	REVISION DESCRIPTION	W.O. NO.	CHK.	CHK.	DRAWN BY: JST	DATE: 9/11/2017	ISSUED FOR BID:	SCALE: AS NOTED
0	May - 2017	EE	Issued for FERC Pre-Filing				CHECKED BY: DD	DATE: 9/11/2017	ISSUED FOR CONSTRUCTION:	
							APPROVED BY: EE	DATE: 9/11/2017	DRAWING NUMBER:	3430.31-Y-Map 24
										SHEET 39 OF 55

P:\N:\PCGP_C\CLINGMAN\TMA_TMP_DDP.mxd




See Map 25a

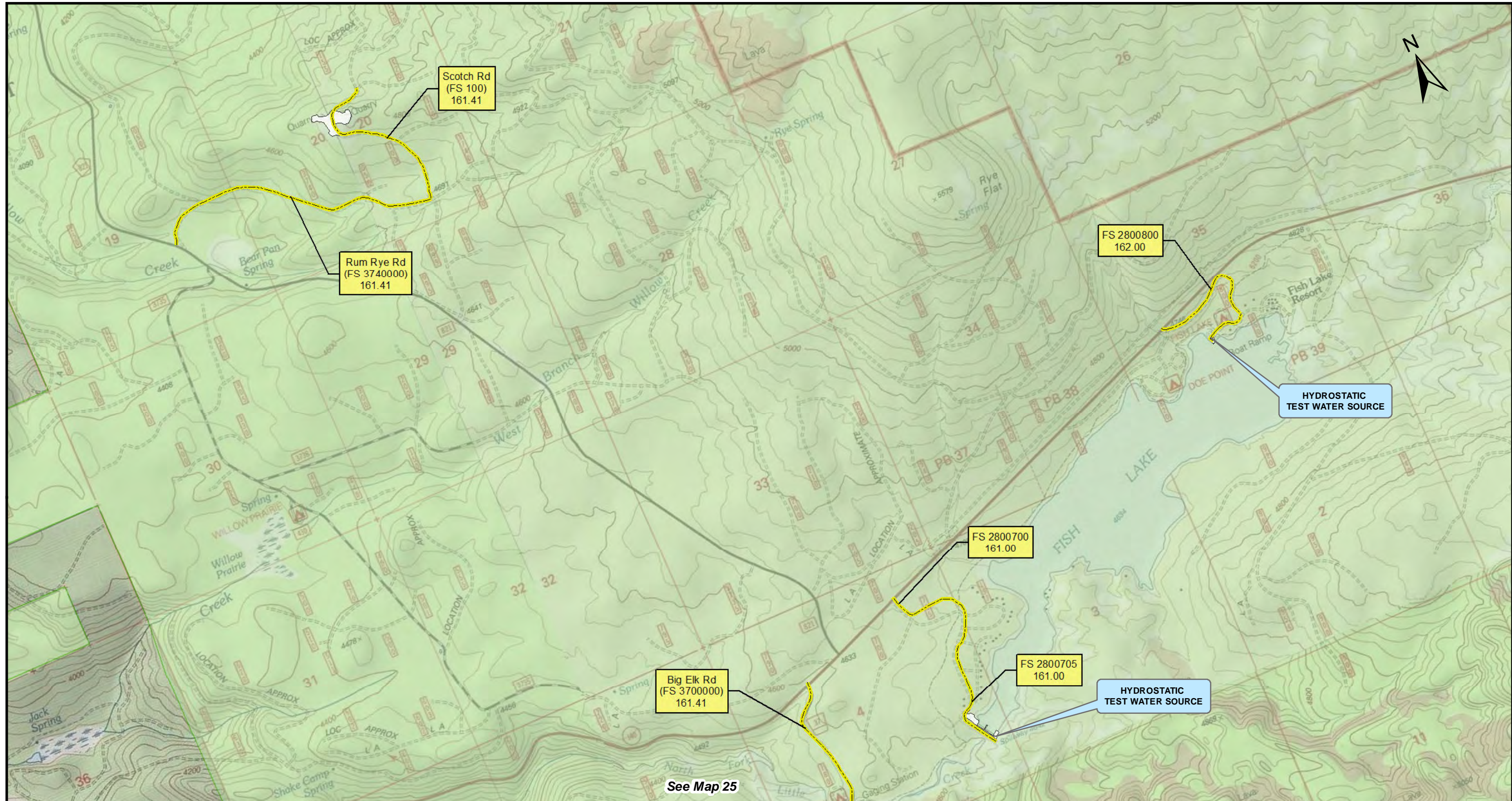


Legend	
▲ Mileposts	RR
— Proposed Route	Public Road
— Aboveground Facility	Access Road
— Rock Source/Disposal	No Ingress / Egress
⊕ Hydrostatic Test Breaks	PAR
★ Comms_Sites	TAR
■ BLM	Road Improvements
■ U.S. Forest Service	
□ Private	



DRAWING NO.		REFERENCE TITLE		PACIFIC CONNECTOR GAS PIPELINE PROJECT PACIFIC CONNECTOR GAS PIPELINE, LP USGS GENERAL LOCATION MAP M.P. 155.19 TO M.P. 161.76 JACKSON COUNTY				 SCALE: AS NOTED	
NO.	DATE	BY	REVISION DESCRIPTION	W.O. NO.	CHK.	CHK.	DRAWN BY: JST	DATE: 9/11/2017	ISSUED FOR BID:
0	May - 2017	EE	Issued for FERC Pre-Filing				CHECKED BY: DD	DATE: 9/11/2017	ISSUED FOR CONSTRUCTION:
							APPROVED BY: EE	DATE: 9/11/2017	DRAWING NUMBER: 3430.31-Y-Map 25
									SHEET 40 OF 55

P:\N:\PCGP_C\CLINGMAP\M.P. 155-161.76.DWG



Scotch Rd
(FS 100)
161.41

Rum Rye Rd
(FS 3740000)
161.41

FS 2800800
162.00

FS 2800700
161.00

Big Elk Rd
(FS 3700000)
161.41

FS 2800705
161.00


HYDROSTATIC
TEST WATER SOURCE

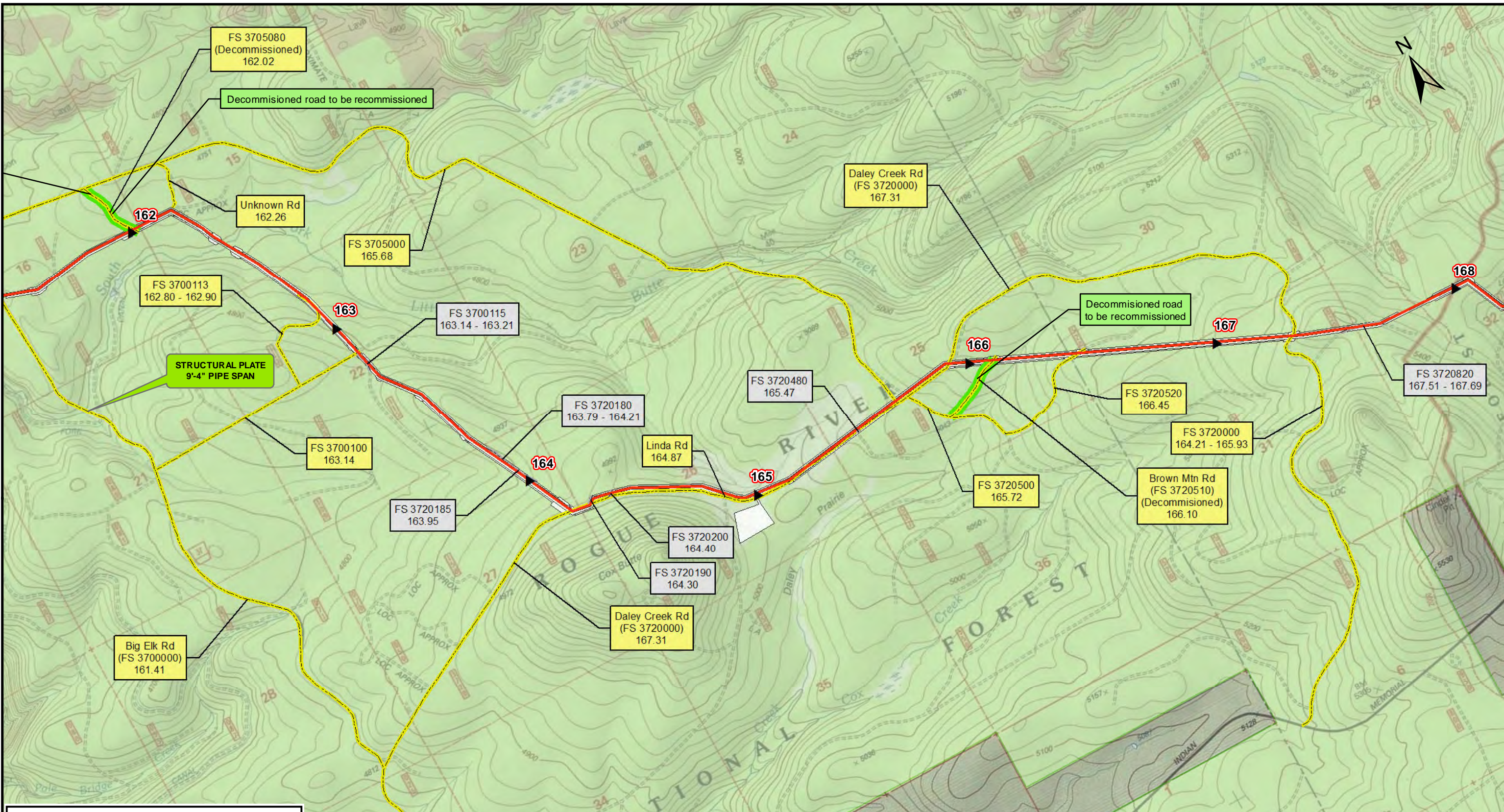
HYDROSTATIC
TEST WATER SOURCE

See Map 25

Legend	
▲ Mileposts	RR
— Proposed Route	Public Road
— Aboveground Facility	Access Road
— Rock Source/Disposal	No Ingress / Egress
⊕ Hydrostatic Test Breaks	PAR
★ Comms_Sites	TAR
■ BLM	Road Improvements
■ U.S. Forest Service	
□ Private	



DRAWING NO.		REFERENCE TITLE		PACIFIC CONNECTOR GAS PIPELINE PROJECT PACIFIC CONNECTOR GAS PIPELINE, LP USGS GENERAL LOCATION MAP M.P. 155.19 TO M.P. 161.76 JACKSON COUNTY				 SCALE: AS NOTED	
NO.	DATE	BY	REVISION DESCRIPTION	W.O. NO.	CHK.	CHK.	DRAWN BY: JST	DATE: 9/11/2017	ISSUED FOR BID:
0	May - 2017	EE	Issued for FERC Pre-Filing				CHECKED BY: DD	DATE: 9/11/2017	ISSUED FOR CONSTRUCTION:
							APPROVED BY: EE	DATE: 9/11/2017	DRAWING NUMBER: 3430.31-Y-Map 25a
									SHEET 41 OF 55



FS 3705080
(Decommissioned)
162.02

Decommissioned road to be recommissioned

Unknown Rd
162.26

FS 3705000
165.68

FS 3700113
162.80 - 162.90

FS 3700115
163.14 - 163.21

Daley Creek Rd
(FS 3720000)
167.31

Decommissioned road
to be recommissioned

STRUCTURAL PLATE
9'-4" PIPE SPAN

166

FS 3720520
166.45

FS 3720820
167.51 - 167.69

FS 3700100
163.14

FS 3720180
163.79 - 164.21

FS 3720480
165.47

FS 3720000
164.21 - 165.93

Linda Rd
164.87

FS 3720500
165.72

Brown Mtn Rd
(FS 3720510)
(Decommissioned)
166.10

FS 3720185
163.95

FS 3720200
164.40

Big Elk Rd
(FS 3700000)
161.41

FS 3720190
164.30

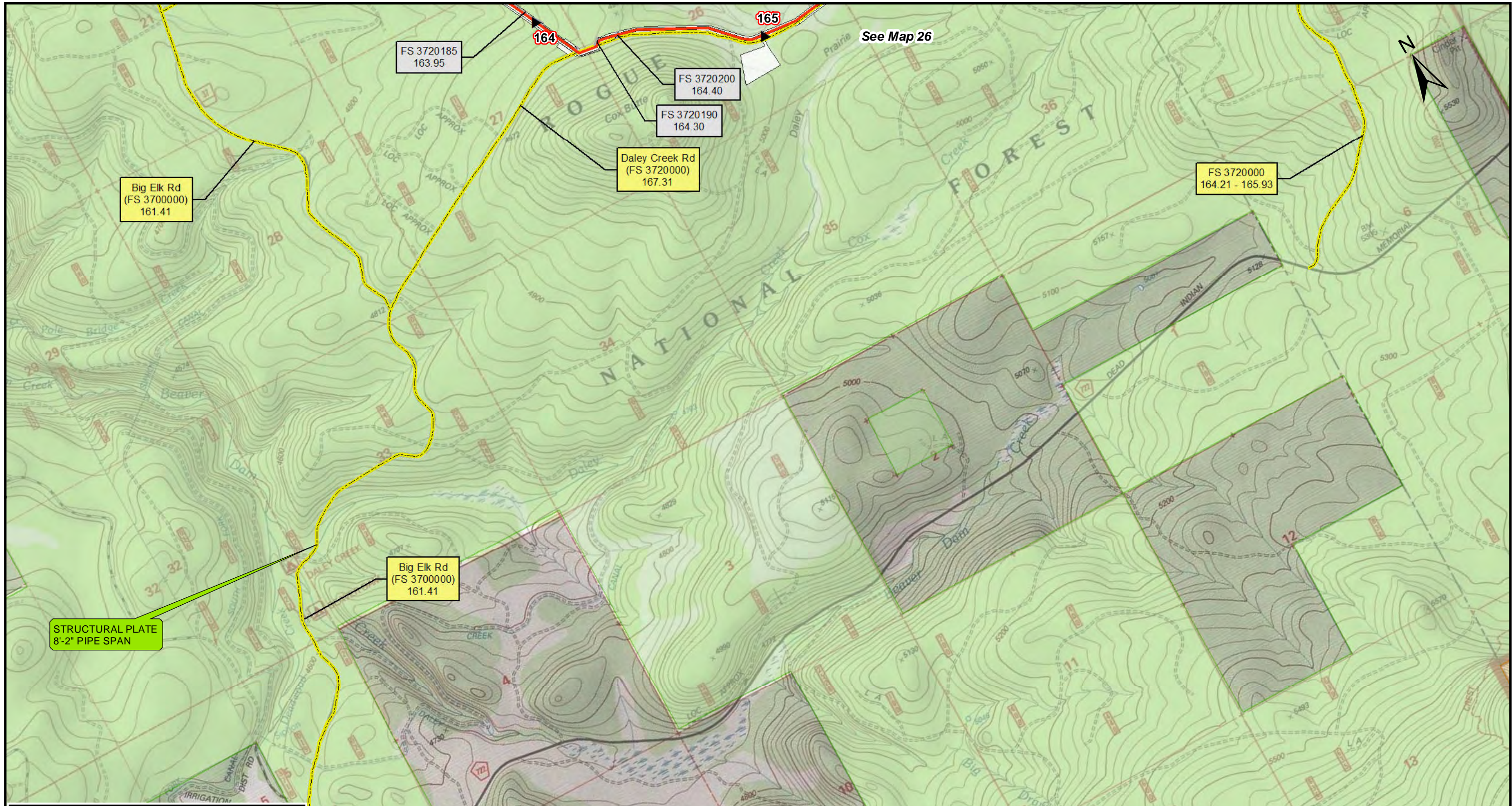
Daley Creek Rd
(FS 3720000)
167.31

See Map 26a

Legend	
▲ Mileposts	RR
— Proposed Route	Public Road
— Aboveground Facility	Access Road
— Rock Source/Disposal	No Ingress / Egress
⊕ Hydrostatic Test Breaks	PAR
★ Comms_Sites	TAR
■ BLM	Road Improvements
■ U.S. Forest Service	
□ Private	



DRAWING NO.		REFERENCE TITLE		PACIFIC CONNECTOR GAS PIPELINE PROJECT PACIFIC CONNECTOR GAS PIPELINE, LP USGS GENERAL LOCATION MAP M.P. 161.76 TO M.P. 168.07 JACKSON COUNTY						
NO.	DATE	BY	REVISION DESCRIPTION	W.O. NO.	CHK.	CHK.	DRAWN BY: JST	DATE: 9/11/2017	ISSUED FOR BID:	SCALE: AS NOTED
0	May - 2017	EE	Issued for FERC Pre-Filing				CHECKED BY: DD	DATE: 9/11/2017	ISSUED FOR CONSTRUCTION:	
		APPROVED BY: EE		DATE: 9/11/2017		DRAWING NUMBER:		3430.31-Y-Map 26		SHEET 42 OF 55



See Map 26



Big Elk Rd
(FS 3700000)
161.41

FS 3720185
163.95

FS 3720200
164.40

FS 3720190
164.30

Daley Creek Rd
(FS 3720000)
167.31

FS 3720000
164.21 - 165.93

Big Elk Rd
(FS 3700000)
161.41


STRUCTURAL PLATE
8'-2" PIPE SPAN

Legend	
▲ Mileposts	RR
— Proposed Route	Public Road
— Aboveground Facility	Access Road
— Rock Source/Disposal	No Ingress / Egress
⊕ Hydrostatic Test Breaks	PAR
★ Comms_Sites	TAR
— BLM	Road Improvements
— U.S. Forest Service	
□ Private	



DRAWING NO.	REFERENCE TITLE

PACIFIC CONNECTOR GAS PIPELINE PROJECT
PACIFIC CONNECTOR GAS PIPELINE, LP
USGS GENERAL LOCATION MAP
M.P. 161.76 TO M.P. 168.07
JACKSON COUNTY

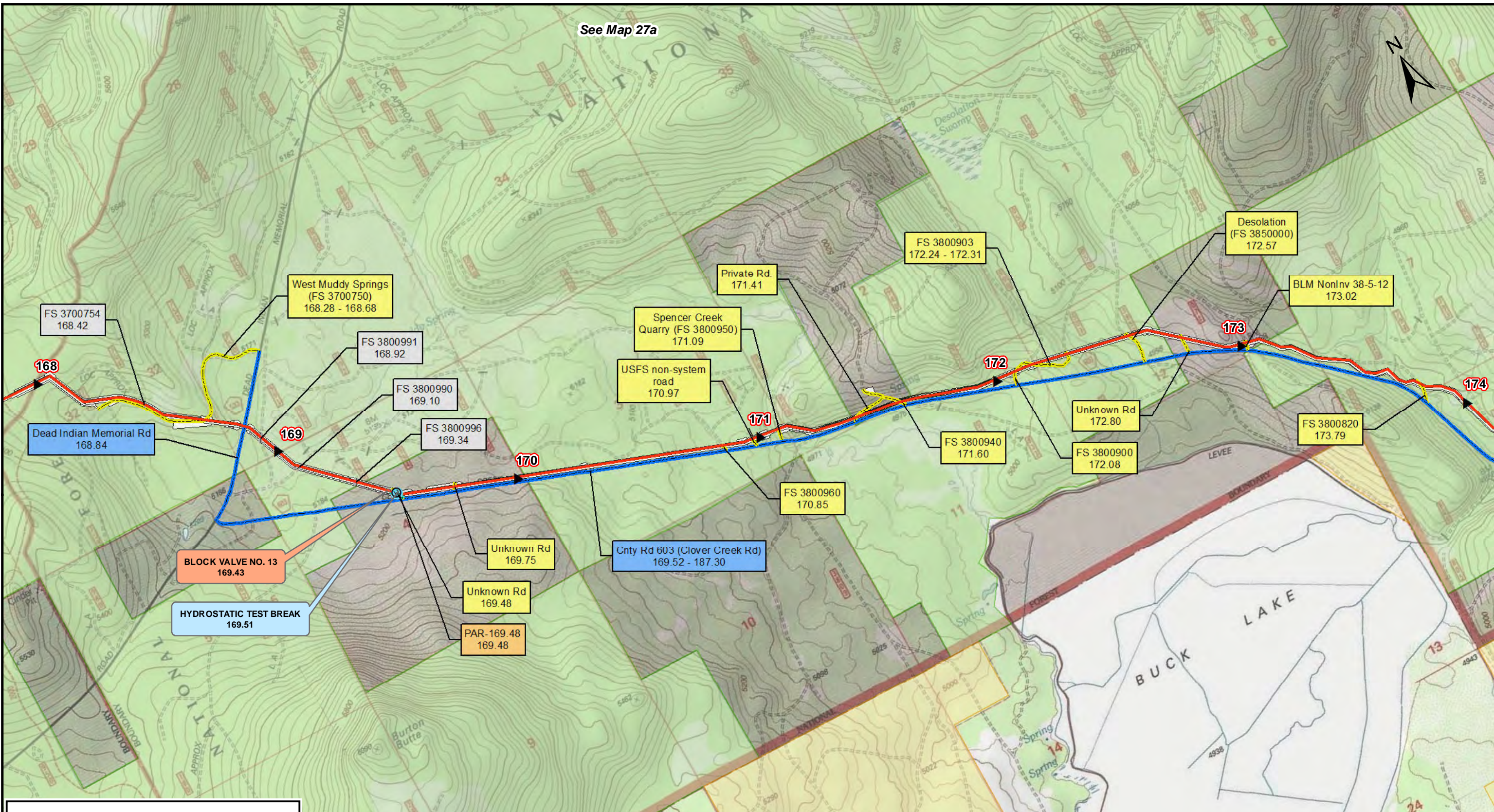


NO.	DATE	BY	REVISION DESCRIPTION	W.O. NO.	CHK.	CHK.
0	May - 2017	EE	Issued for FERC Pre-Filing			

DRAWN BY: JST	DATE: 9/11/2017	ISSUED FOR BID:	SCALE: AS NOTED
CHECKED BY: DD	DATE: 9/11/2017	ISSUED FOR CONSTRUCTION:	
APPROVED BY: EE	DATE: 9/11/2017	DRAWING NUMBER:	
		3430.31-Y-Map 26a	SHEET 43 OF 55

P:\N:\PCGP_C\CLINGMAP\MPA_TMP_DDP.mxd

See Map 27a



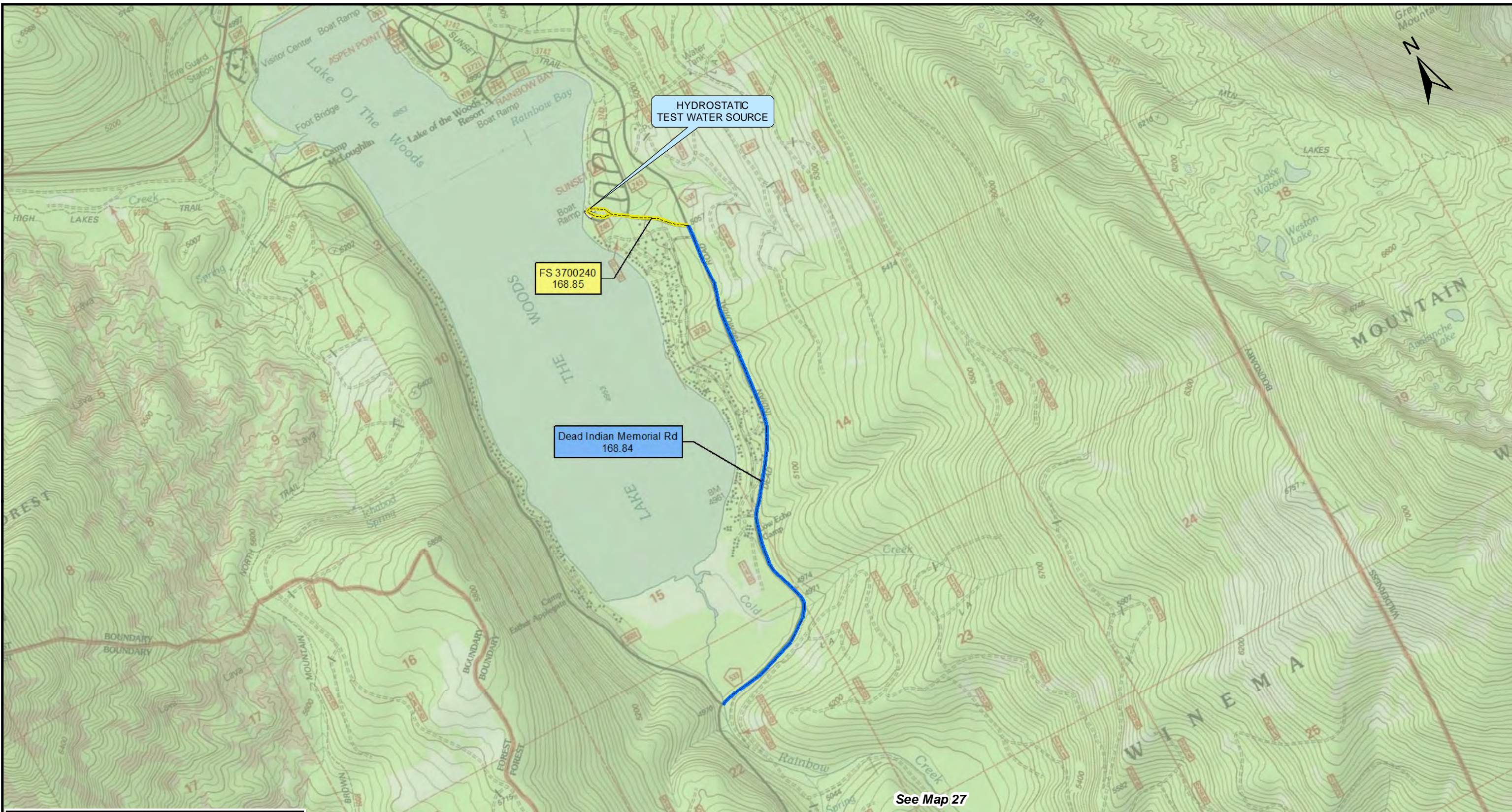
Legend

- ▲ Mileposts
- Proposed Route
- Aboveground Facility
- Rock Source/Disposal
- ⊕ Hydrostatic Test Breaks
- ★ Comms_Sites
- BLM
- U.S. Forest Service
- Private
- RR
- Public Road
- Access Road
- No Ingress / Egress
- PAR
- TAR
- Road Improvements



DRAWING NO.		REFERENCE TITLE		PACIFIC CONNECTOR GAS PIPELINE PROJECT PACIFIC CONNECTOR GAS PIPELINE, LP USGS GENERAL LOCATION MAP M.P. 168.07 TO M.P. 174.03 KLAMATH COUNTY						
NO.	DATE	BY	REVISION DESCRIPTION	W.O. NO.	CHK.	CHK.	DRAWN BY: JST	DATE: 9/11/2017	ISSUED FOR BID:	SCALE: AS NOTED
0	May - 2017	EE	Issued for FERC Pre-Filing				CHECKED BY: DD	DATE: 9/11/2017	ISSUED FOR CONSTRUCTION:	
							APPROVED BY: EE	DATE: 9/11/2017	DRAWING NUMBER:	3430.31-Y-Map 27
									SHEET 44 OF 55	

Path: P:\PCGP_C\CLINGMAP\MPL_TMP_DDP.mxd



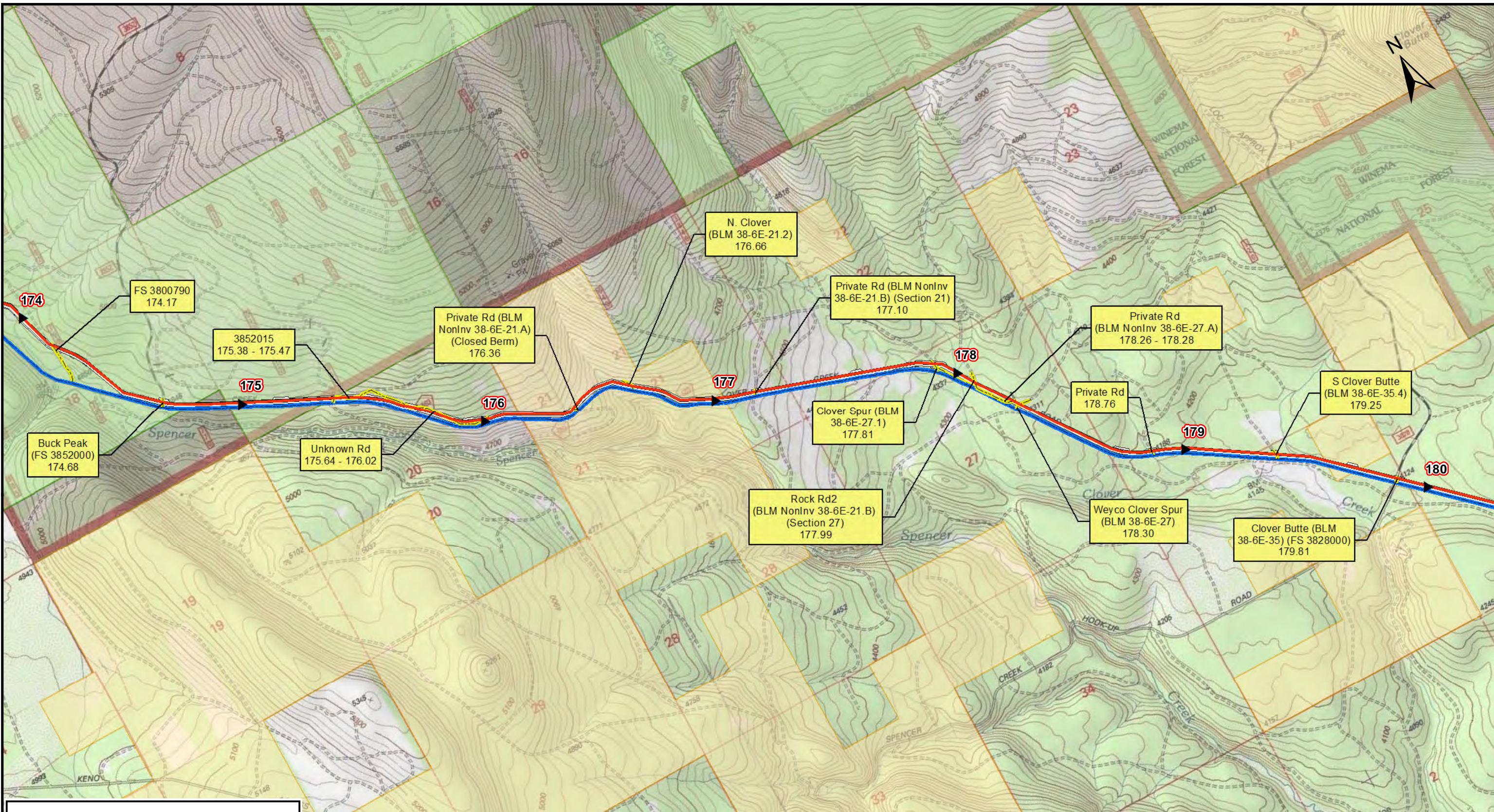
See Map 27

Legend	
▲ Mileposts	RR
— Proposed Route	— Public Road
— Aboveground Facility	— Access Road
— Rock Source/Disposal	— No Ingress / Egress
⊕ Hydrostatic Test Breaks	— PAR
★ Comms_Sites	— TAR
— BLM	— Road Improvements
— U.S. Forest Service	
— Private	



DRAWING NO.		REFERENCE TITLE								
		PACIFIC CONNECTOR GAS PIPELINE PROJECT PACIFIC CONNECTOR GAS PIPELINE, LP USGS GENERAL LOCATION MAP M.P. 168.07 TO M.P. 174.03 KLAMATH COUNTY								
NO.	DATE	BY	REVISION DESCRIPTION	W.O. NO.	CHK.	CHK.	DRAWN BY: JST	DATE: 9/11/2017	ISSUED FOR BID:	SCALE: AS NOTED
0	May - 2017	EE	Issued for FERC Pre-Filing				CHECKED BY: DD	DATE: 9/11/2017	ISSUED FOR CONSTRUCTION:	
							APPROVED BY: EE	DATE: 9/11/2017	DRAWING NUMBER:	
									3430.31-Y-Map 27a	SHEET 45 OF 55

P:\P\PCGP_CLINGMAN\Map\MP_168_03.dwg



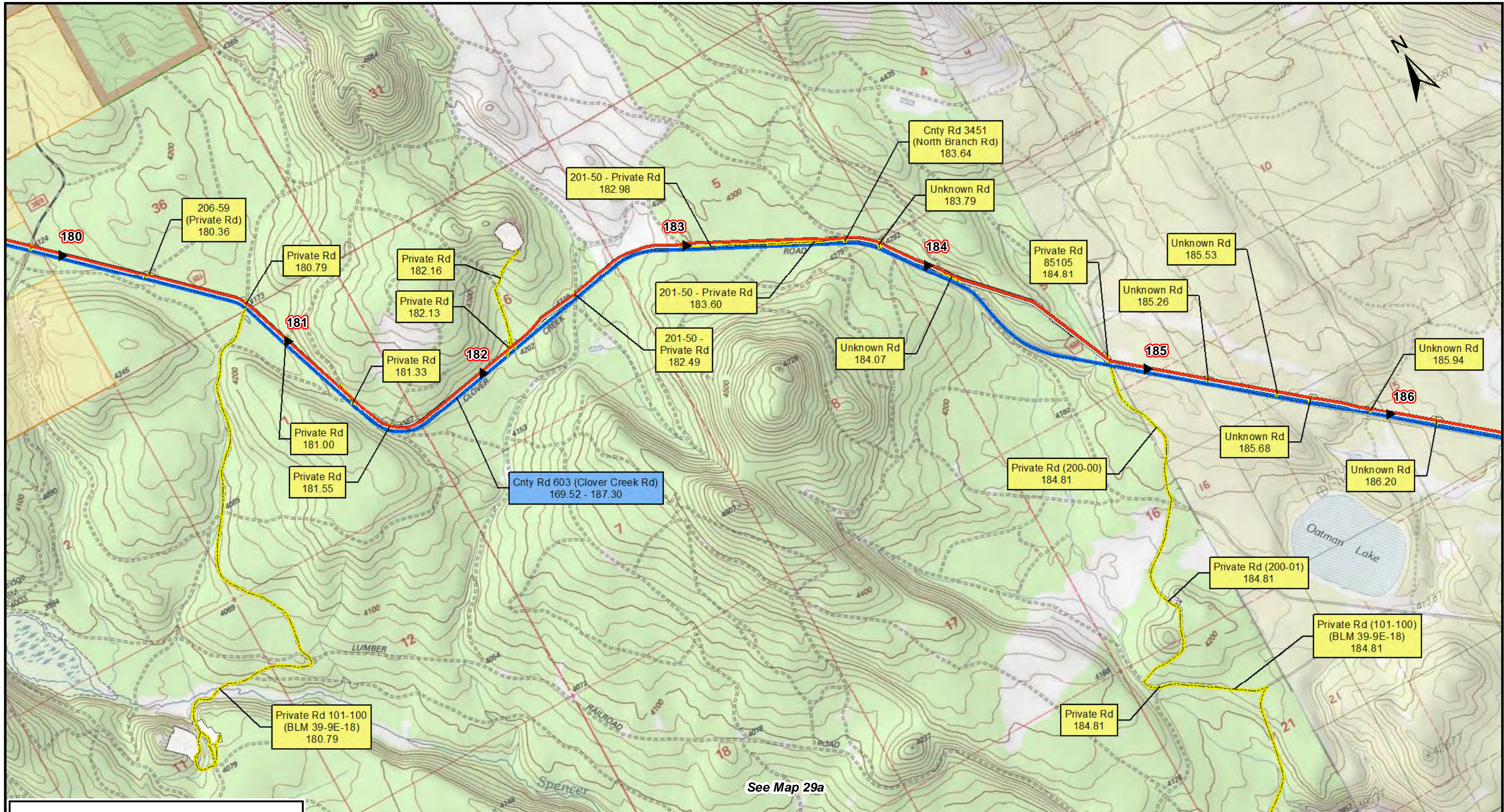
Legend

▲ Mileposts	RR
— Proposed Route	Public Road
— Aboveground Facility	Access Road
— Rock Source/Disposal	No Ingress / Egress
⊕ Hydrostatic Test Breaks	PAR
★ Comms_Sites	TAR
■ BLM	■ Road Improvements
■ U.S. Forest Service	
□ Private	



DRAWING NO.		REFERENCE TITLE		PACIFIC CONNECTOR GAS PIPELINE PROJECT PACIFIC CONNECTOR GAS PIPELINE, LP USGS GENERAL LOCATION MAP M.P. 174.03 TO M.P. 180.04 KLAMATH COUNTY						
NO.	DATE	BY	REVISION DESCRIPTION	W.O. NO.	CHK.	CHK.	DRAWN BY: JST	DATE: 9/11/2017	ISSUED FOR BID:	SCALE: AS NOTED
0	May - 2017	EE	Issued for FERC Pre-Filing				CHECKED BY: DD	DATE: 9/11/2017	ISSUED FOR CONSTRUCTION:	
							APPROVED BY: EE	DATE: 9/11/2017	DRAWING NUMBER:	
									3430.31-Y-Map 28	SHEET 46 OF 55

P:\N:\PCGP\CLINGMAN\Map\MPA_TMP_DDP.mxd



See Map 29a

Legend

- ▲ Mileposts
- Proposed Route
- Aboveground Facility
- Rock Source/Disposal
- ⊕ Hydrostatic Test Breaks
- ★ Comms_Sites
- BLM
- U.S. Forest Service
- Private
- RR
- Public Road
- Access Road
- No Ingress / Egress
- PAR
- TAR
- Road Improvements



DRAWING NO.		REFERENCE TITLE		PACIFIC CONNECTOR GAS PIPELINE PROJECT PACIFIC CONNECTOR GAS PIPELINE, LP USGS GENERAL LOCATION MAP M.P. 180.04 TO M.P. 186.35 KLAMATH COUNTY						
NO.	DATE	BY	REVISION DESCRIPTION	W.O. NO.	CHK.	CHK.	DRAWN BY: JST	DATE: 9/11/2017	ISSUED FOR BID:	SCALE: AS NOTED
0	May - 2017	EE	Issued for FERC Pre-Filing				CHECKED BY: DD	DATE: 9/11/2017	ISSUED FOR CONSTRUCTION:	
							APPROVED BY: EE	DATE: 9/11/2017	DRAWING NUMBER:	3430.31-Y-Map 29
										SHEET 47 OF 55

P:\N:\PCGP_C\CLINGMAP\MTPA_TMP_DDP.mxd

See Map 29



Private Rd 101-100
(BLM 39-9E-18)
180.79

Private Rd
184.81

Private Rd
UST-100
184.81

Keno Acces
(BLM 39-7E-31)
184.81

Hwy 66
184.81

HYDROSTATIC
TEST WATER SOURCE

Legend

- ▲ Mileposts
- Proposed Route
- Aboveground Facility
- Rock Source/Disposal
- ⊕ Hydrostatic Test Breaks
- ★ Comms_Sites
- BLM
- U.S. Forest Service
- Private
- RR
- Public Road
- Access Road
- No Ingress / Egress
- PAR
- TAR
- Road Improvements



DRAWING NO.		REFERENCE TITLE	
NO.	DATE	BY	REVISION DESCRIPTION
0	May - 2017	EE	Issued for FERC Pre-Filing
W.O. NO.	CHK.	CHK.	

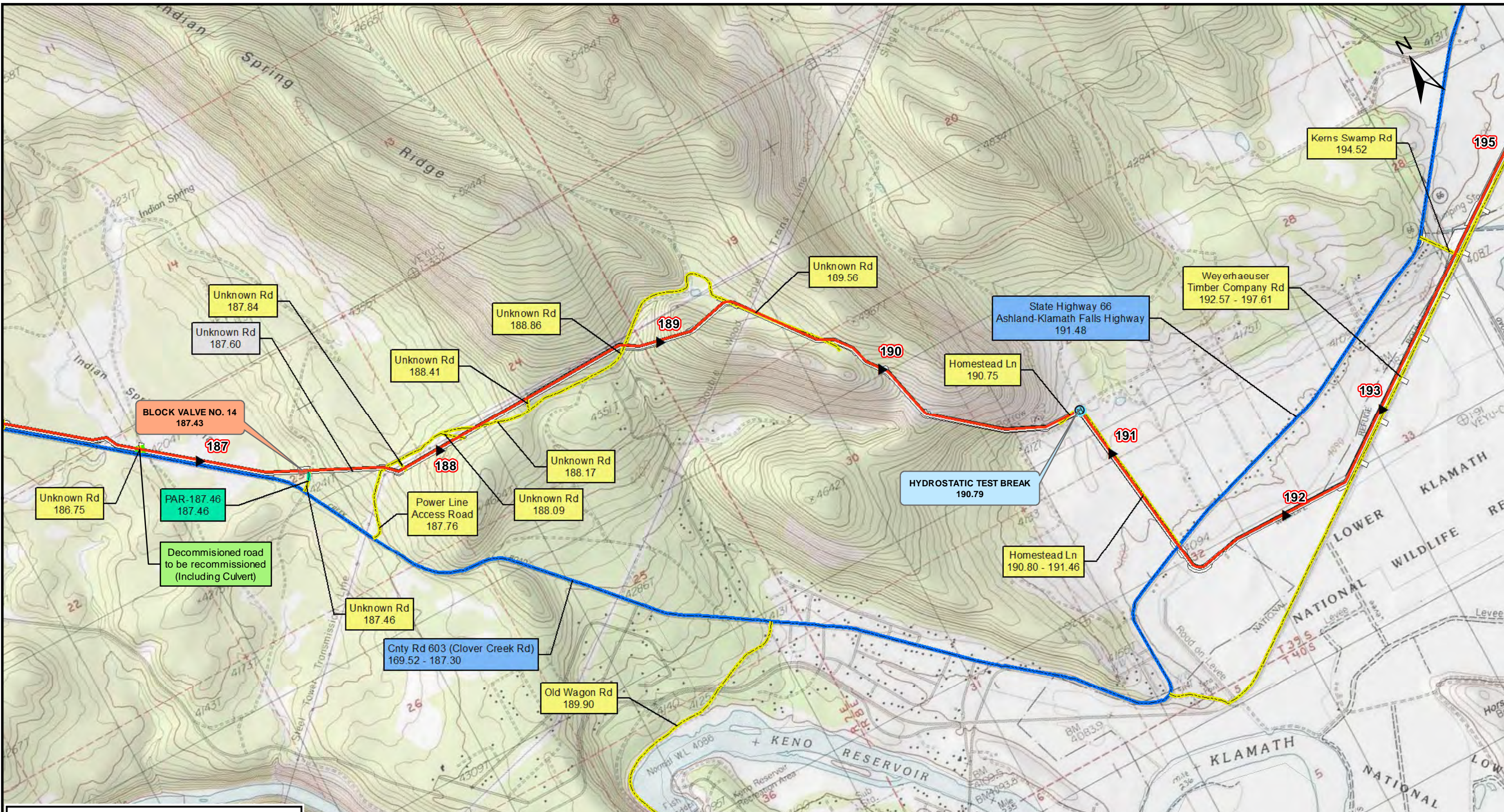
PACIFIC CONNECTOR GAS PIPELINE PROJECT
PACIFIC CONNECTOR GAS PIPELINE, LP
USGS GENERAL LOCATION MAP
M.P. 180.04 TO M.P. 186.35
KLAMATH COUNTY

DRAWN BY: JST	DATE: 9/11/2017	ISSUED FOR BID:	SCALE: AS NOTED
CHECKED BY: DD	DATE: 9/11/2017	ISSUED FOR CONSTRUCTION:	
APPROVED BY: EE	DATE: 9/11/2017	DRAWING NUMBER:	

3430.31-Y-Map 29a

SHEET **48**
OF **55**

P:\M\PCGP\CLINGMAP\M\MP_180.DWG



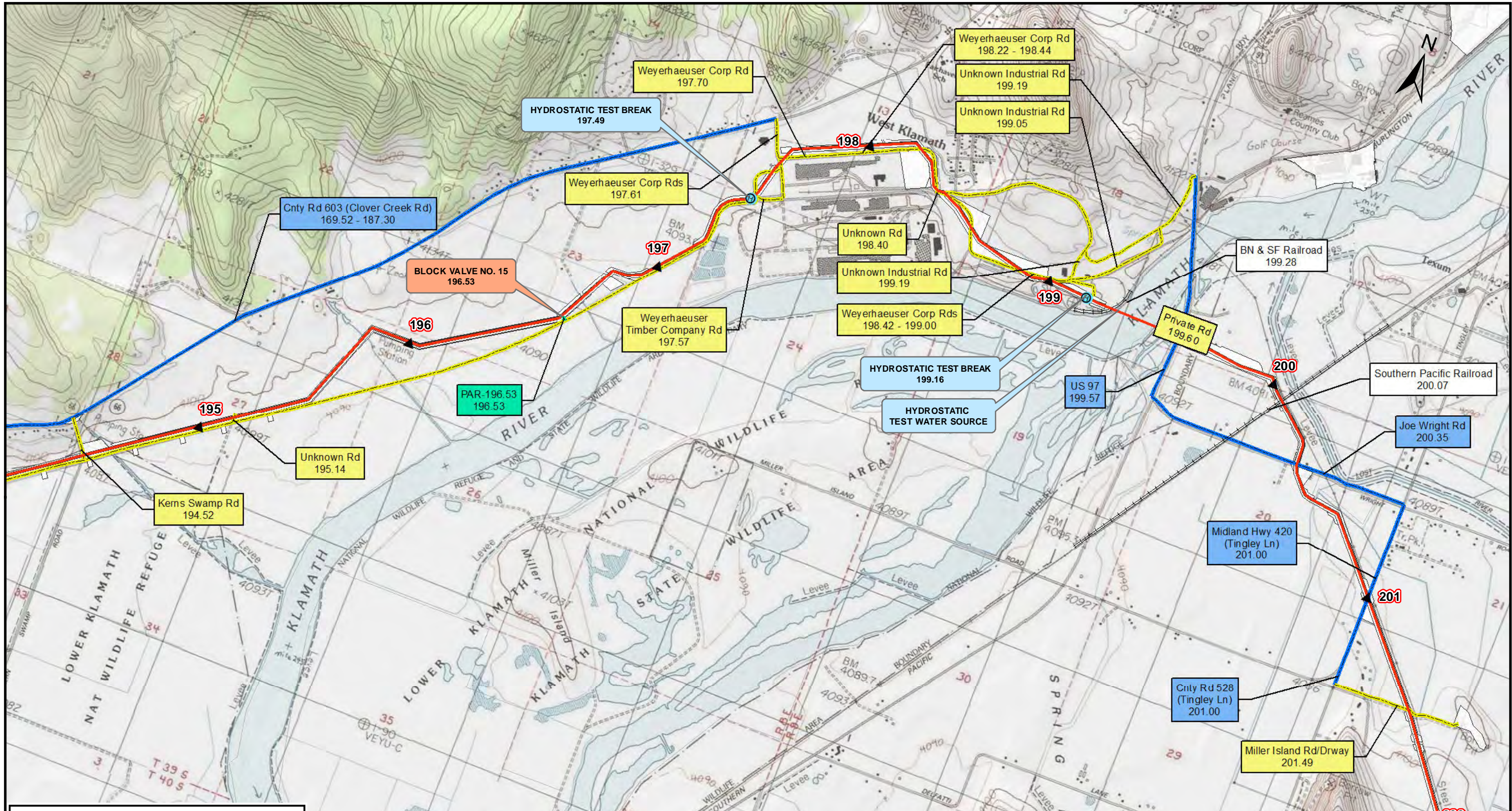
Legend

▲ Mileposts	RR
— Proposed Route	Public Road
— Aboveground Facility	Access Road
— Rock Source/Disposal	No Ingress / Egress
⊕ Hydrostatic Test Breaks	PAR
★ Comms_Sites	TAR
■ BLM	Road Improvements
■ U.S. Forest Service	
□ Private	



DRAWING NO.		REFERENCE TITLE		PACIFIC CONNECTOR GAS PIPELINE PROJECT PACIFIC CONNECTOR GAS PIPELINE, LP USGS GENERAL LOCATION MAP M.P. 186.35 TO M.P. 194.57 KLAMATH COUNTY						
NO.	DATE	BY	REVISION DESCRIPTION	W.O. NO.	CHK.	CHK.	DRAWN BY: JST	DATE: 9/11/2017	ISSUED FOR BID:	SCALE: AS NOTED
0	May - 2017	EE	Issued for FERC Pre-Filing				CHECKED BY: DD	DATE: 9/11/2017	ISSUED FOR CONSTRUCTION:	
							APPROVED BY: EE	DATE: 9/11/2017	DRAWING NUMBER:	
									3430.31-Y-Map 30	SHEET 49 OF 55

Path: P:\PCGP_C\CLINGMAP\M.P. 186.35 - 194.57.mxd



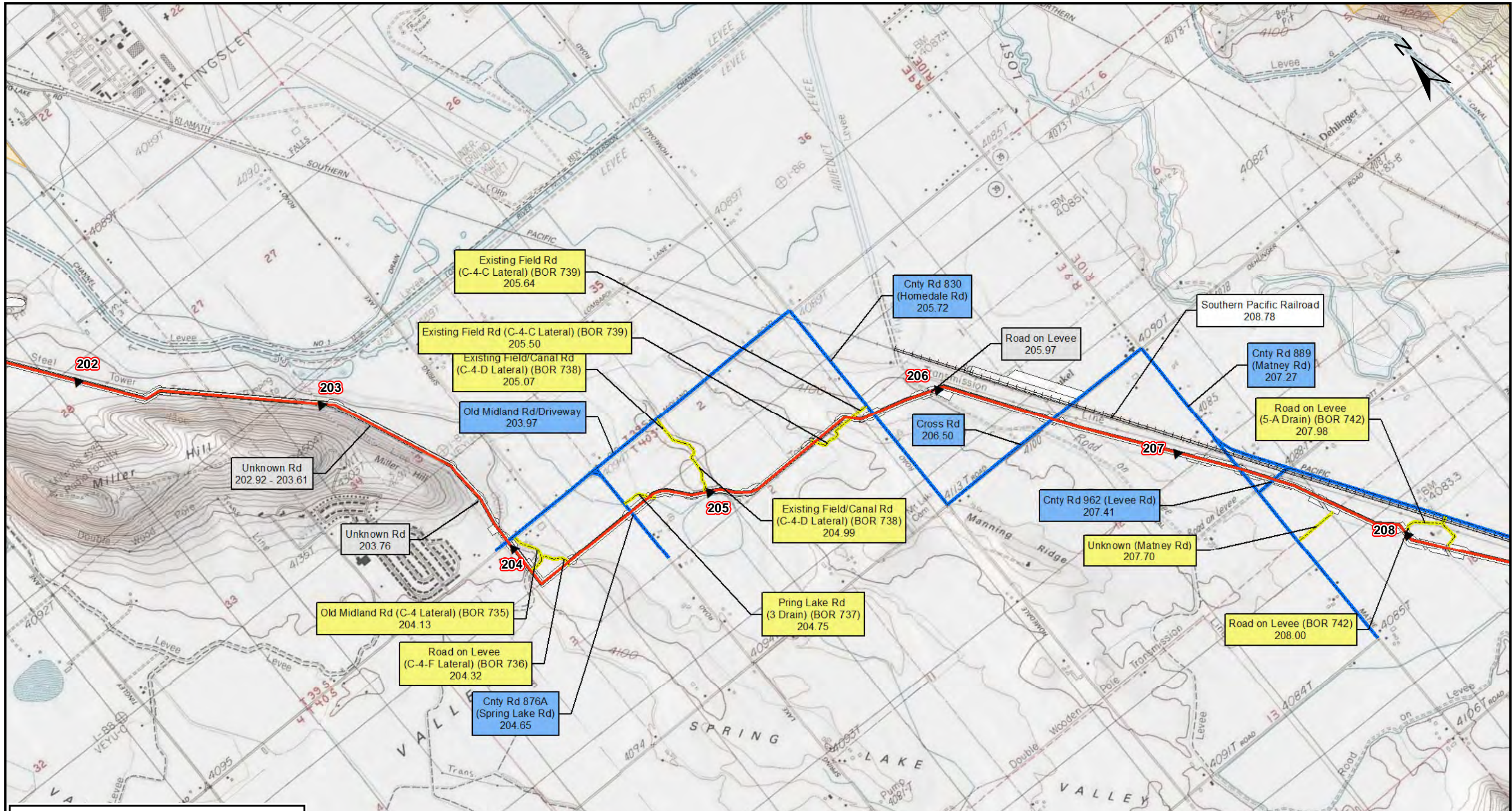
Legend

- ▲ Mileposts
- Proposed Route
- Aboveground Facility
- Rock Source/Disposal
- ⊕ Hydrostatic Test Breaks
- ★ Comms_Sites
- BLM
- U.S. Forest Service
- Private
- RR
- Public Road
- Access Road
- No Ingress / Egress
- PAR
- TAR
- Road Improvements



DRAWING NO.		REFERENCE TITLE		PACIFIC CONNECTOR GAS PIPELINE PROJECT PACIFIC CONNECTOR GAS PIPELINE, LP USGS GENERAL LOCATION MAP M.P. 194.57 TO M.P. 201.83 KLAMATH COUNTY						
NO.	DATE	BY	REVISION DESCRIPTION	W.O. NO.	CHK.	CHK.	DRAWN BY: JST	DATE: 9/11/2017	ISSUED FOR BID:	SCALE: AS NOTED
0	May - 2017	EE	Issued for FERC Pre-Filing				CHECKED BY: DD	DATE: 9/11/2017	ISSUED FOR CONSTRUCTION:	
							APPROVED BY: EE	DATE: 9/11/2017	DRAWING NUMBER:	3430.31-Y-Map 31
									SHEET 50	
									OF 55	

Path: P:\PCGP_C\CLINGMAP\MAP_TEMP_DDP.mxd



Legend

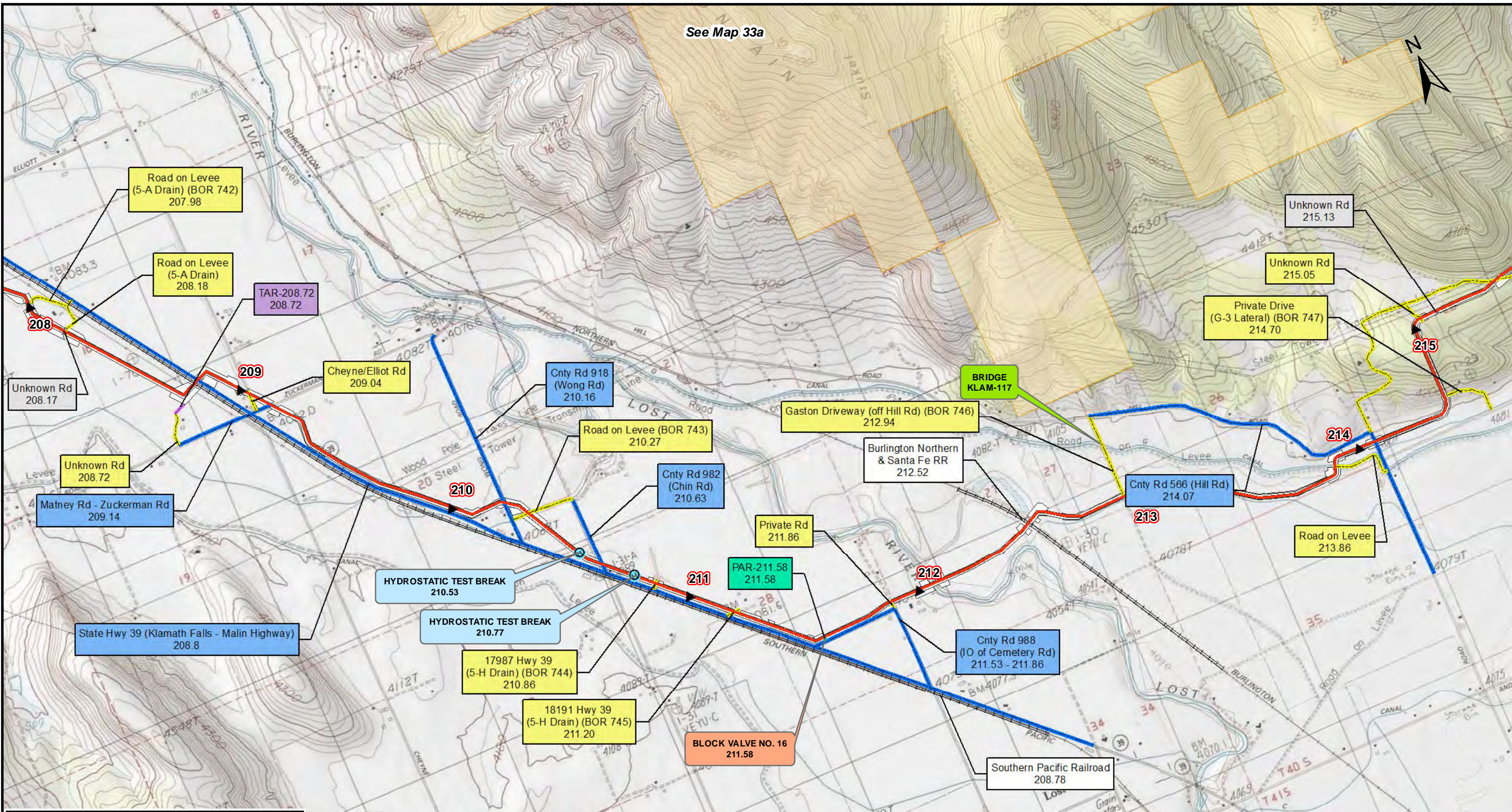
- ▲ Mileposts
- Proposed Route
- Aboveground Facility
- Rock Source/Disposal
- ⊕ Hydrostatic Test Breaks
- ★ Comms_Sites
- BLM
- U.S. Forest Service
- Private
- RR
- Public Road
- Access Road
- No Ingress / Egress
- PAR
- TAR
- Road Improvements



DRAWING NO.		REFERENCE TITLE		PACIFIC CONNECTOR GAS PIPELINE PROJECT PACIFIC CONNECTOR GAS PIPELINE, LP USGS GENERAL LOCATION MAP M.P. 201.83 TO M.P. 208.20 KLAMATH COUNTY						
NO.	DATE	BY	REVISION DESCRIPTION	W.O. NO.	CHK.	CHK.	DRAWN BY: JST	DATE: 9/11/2017	ISSUED FOR BID:	SCALE: AS NOTED
0	May - 2017	EE	Issued for FERC Pre-Filing				CHECKED BY: DD	DATE: 9/11/2017	ISSUED FOR CONSTRUCTION:	
							APPROVED BY: EE	DATE: 9/11/2017	DRAWING NUMBER:	3430.31-Y-Map 32
									SHEET 51	
									OF 55	

P:\P\PCGP_C\CLINGMAN\Map\TMAP_DDP.mxd

See Map 33a



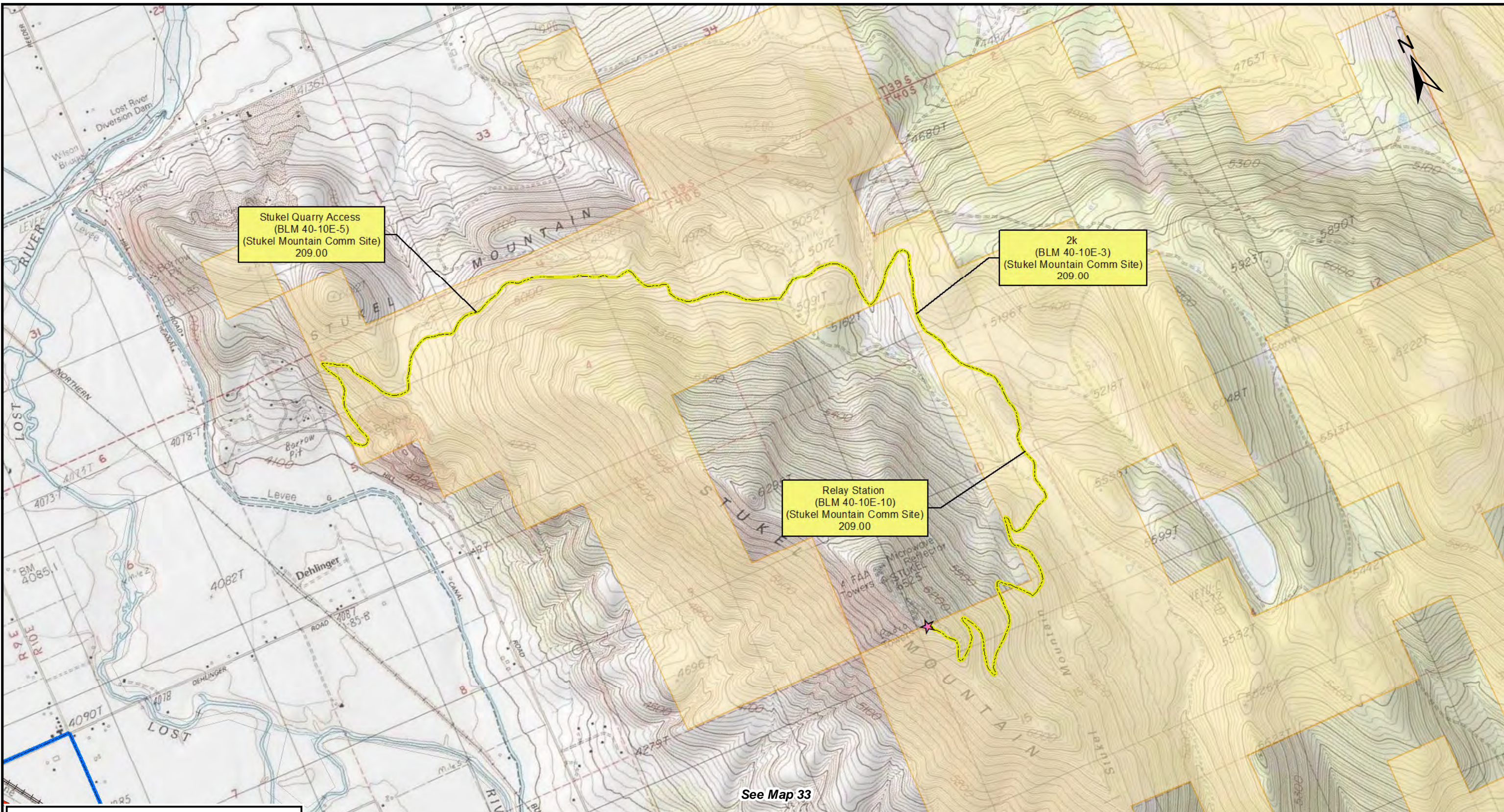
Legend

- ▲ Mileposts
- Proposed Route
- Aboveground Facility
- Rock Source/Disposal
- ⊕ Hydrostatic Test Breaks
- ★ Comms_Sites
- BLM
- U.S. Forest Service
- Private
- RR
- Public Road
- Access Road
- No Ingress / Egress
- PAR
- Road Improvements



DRAWING NO.		REFERENCE TITLE		PACIFIC CONNECTOR GAS PIPELINE PROJECT PACIFIC CONNECTOR GAS PIPELINE, LP USGS GENERAL LOCATION MAP M.P. 208.20 TO M.P. 215.33 KLAMATH COUNTY						
NO.	DATE	BY	REVISION DESCRIPTION	W.O. NO.	CHK.	CHK.	DRAWN BY: JST	DATE: 9/11/2017	ISSUED FOR BID:	SCALE: AS NOTED
0	May - 2017	EE	Issued for FERC Pre-Filing				CHECKED BY: DD	DATE: 9/11/2017	ISSUED FOR CONSTRUCTION:	
							APPROVED BY: EE	DATE: 9/11/2017	DRAWING NUMBER:	3430.31-Y-Map 33
									SHEET 52	
									OF 55	

P:\P\PCGP_CLINGMAN\MPA_TMP_DDP.mxd



Stukel Quarry Access
(BLM 40-10E-5)
(Stukel Mountain Comm Site)
209.00

2k
(BLM 40-10E-3)
(Stukel Mountain Comm Site)
209.00

Relay Station
(BLM 40-10E-10)
(Stukel Mountain Comm Site)
209.00

State Hwy 39 (Klamath Falls - Malin Highway)
208.8

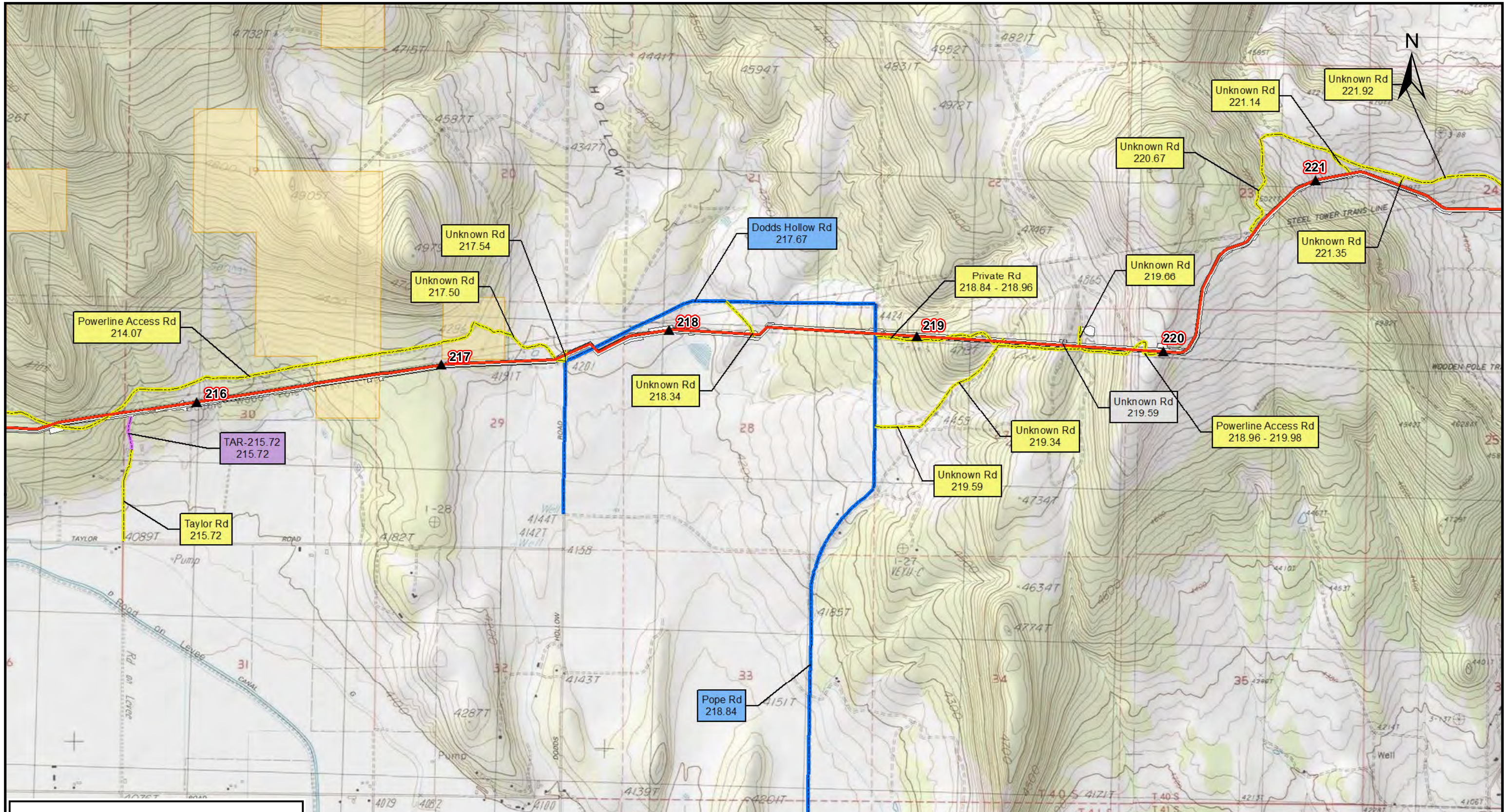
See Map 33

Legend	
▲ Mileposts	RR
— Proposed Route	Public Road
— Aboveground Facility	Access Road
— Rock Source/Disposal	No Ingress / Egress
⊕ Hydrostatic Test Breaks	PAR
★ Comms_Sites	TAR
■ BLM	Road Improvements
■ U.S. Forest Service	
□ Private	



DRAWING NO.		REFERENCE TITLE		PACIFIC CONNECTOR GAS PIPELINE PROJECT PACIFIC CONNECTOR GAS PIPELINE, LP USGS GENERAL LOCATION MAP M.P. 208.20 TO M.P. 215.33 KLAMATH COUNTY				Pacific Connector GAS PIPELINE		
NO.	DATE	BY	REVISION DESCRIPTION	W.O. NO.	CHK.	CHK.	DRAWN BY: JST	DATE: 9/11/2017	ISSUED FOR BID:	SCALE: AS NOTED
0	May - 2017	EE	Issued for FERC Pre-Filing				CHECKED BY: DD	DATE: 9/11/2017	ISSUED FOR CONSTRUCTION:	
							APPROVED BY: EE	DATE: 9/11/2017	DRAWING NUMBER: 3430.31-Y-Map 33a	SHEET 53 OF 55

Path: P:\PCGP_C\CLINGMAP\M.P. 208.20-215.33.mxd



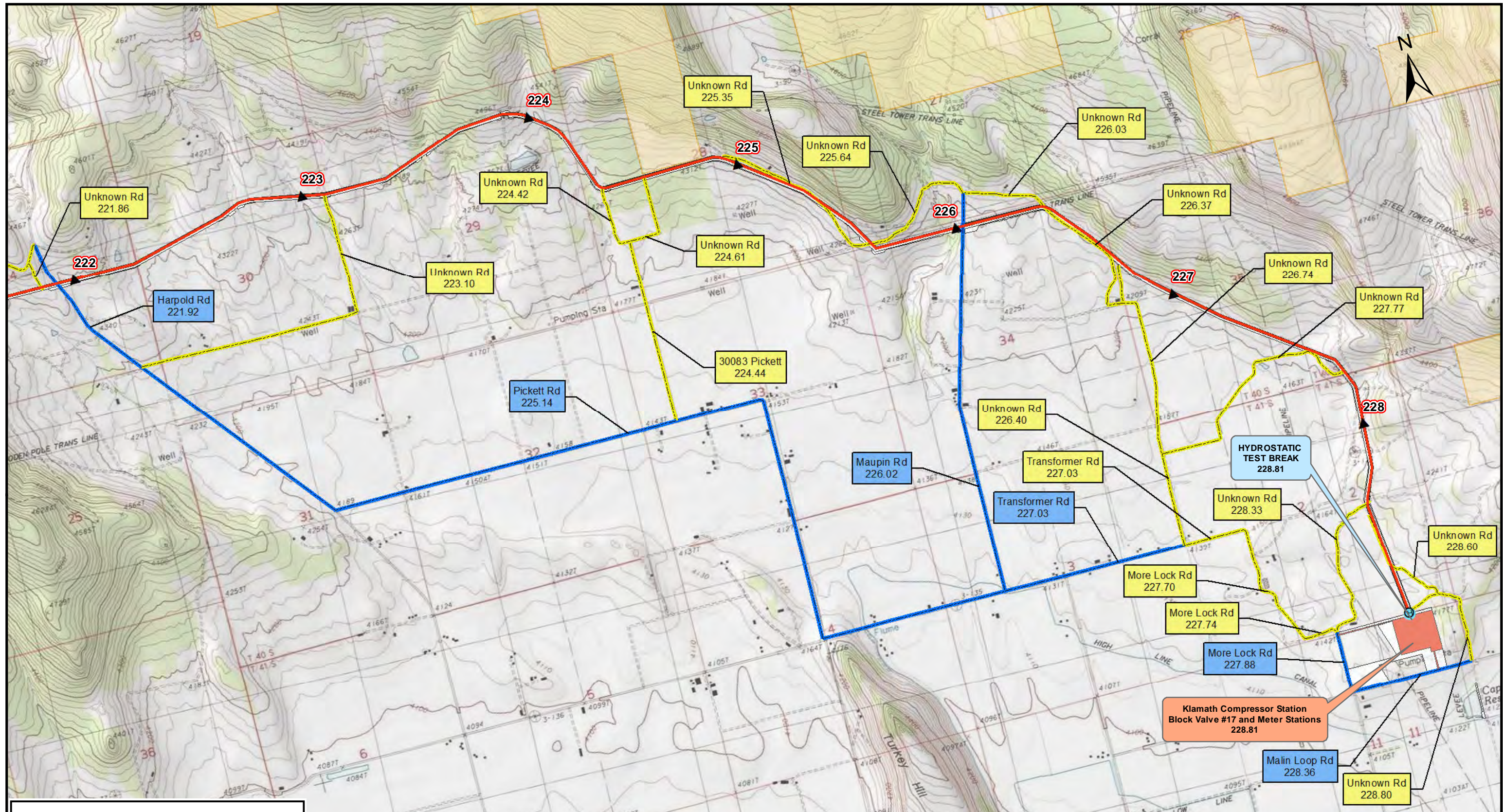
Legend

- ▲ Mileposts
- Proposed Route
- Aboveground Facility
- Rock Source/Disposal
- ⊕ Hydrostatic Test Breaks
- ★ Comms_Sites
- BLM
- U.S. Forest Service
- Private
- RR
- Public Road
- Access Road
- No Ingress / Egress
- PAR
- TAR
- Road Improvements



DRAWING NO.		REFERENCE TITLE		PACIFIC CONNECTOR GAS PIPELINE PROJECT PACIFIC CONNECTOR GAS PIPELINE, LP USGS GENERAL LOCATION MAP M.P. 215.33 TO M.P. 221.59-S KLAMATH COUNTY						
NO.	DATE	BY	REVISION DESCRIPTION	W.O. NO.	CHK.	CHK.	DRAWN BY: JST	DATE: 9/11/2017	ISSUED FOR BID:	SCALE: AS NOTED
0	May - 2017	EE	Issued for FERC Pre-Filing				CHECKED BY: DD	DATE: 9/11/2017	ISSUED FOR CONSTRUCTION:	
							APPROVED BY: EE	DATE: 9/11/2017	DRAWING NUMBER:	3430.31-Y-Map 34
										SHEET 54 OF 55

Path: P:\PCGP_C\CLINGMAP\M.P. 215.33 - 221.59-S.dwg



Legend

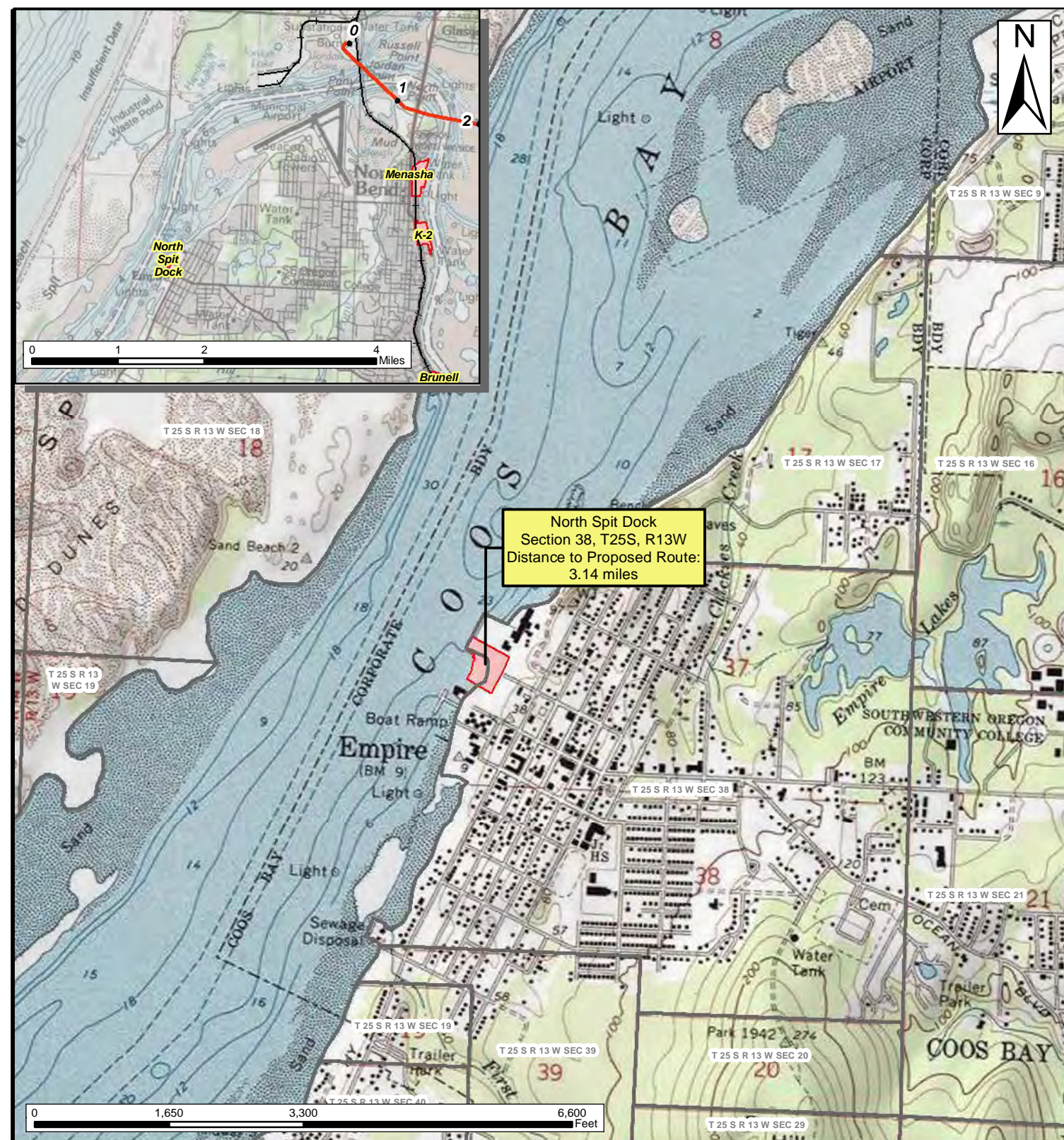
- ▲ Mileposts
- Proposed Route
- Aboveground Facility
- Rock Source/Disposal
- ⊕ Hydrostatic Test Breaks
- ★ Comms_Sites
- BLM
- U.S. Forest Service
- Private
- RR
- Public Road
- Access Road
- No Ingress / Egress
- PAR
- TAR
- Road Improvements




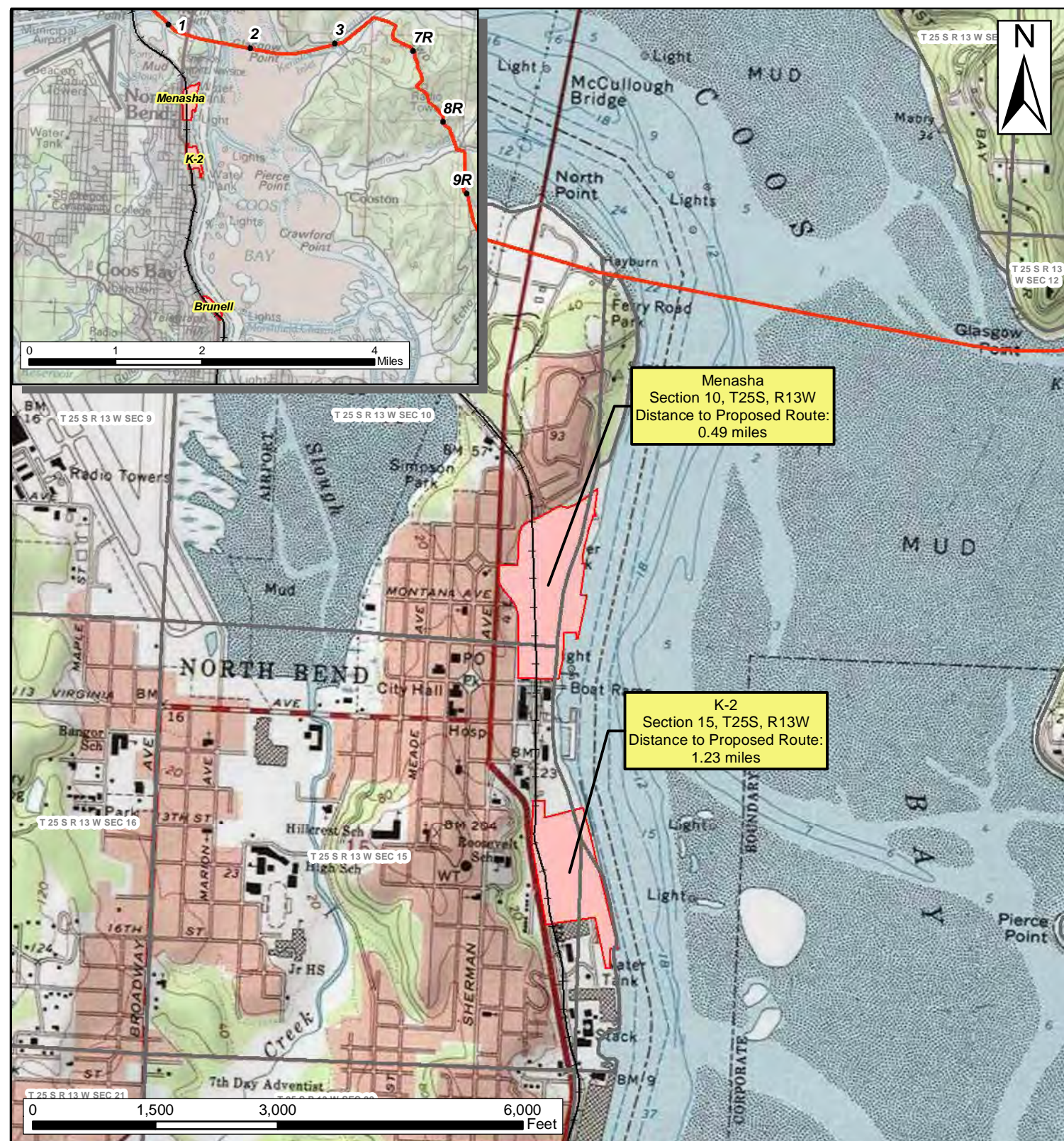
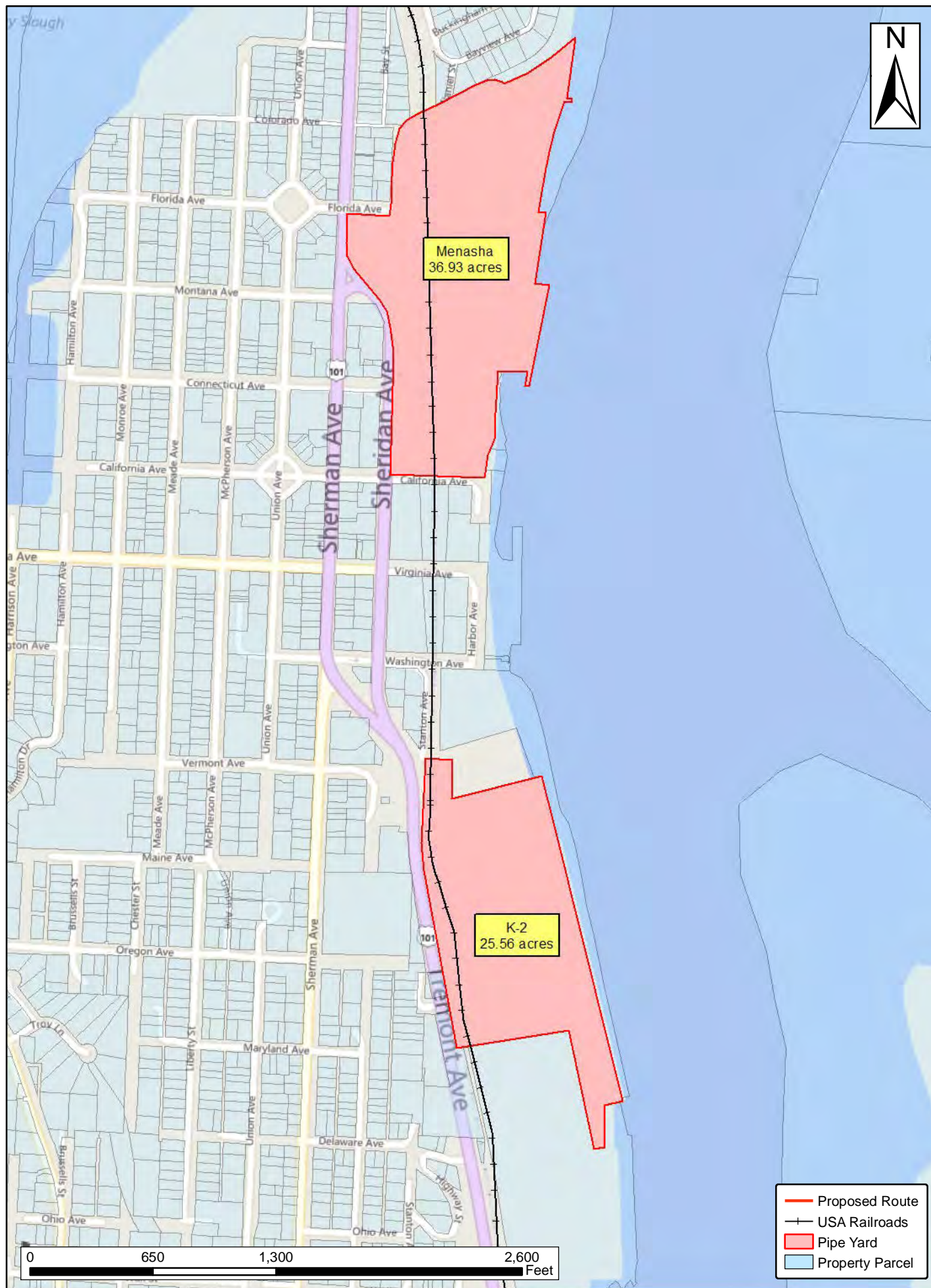
DRAWING NO.		REFERENCE TITLE		PACIFIC CONNECTOR GAS PIPELINE PROJECT PACIFIC CONNECTOR GAS PIPELINE, LP USGS GENERAL LOCATION MAP M.P. 221.59-S TO M.P. 228.80-S KLAMATH COUNTY						
NO.	DATE	BY	REVISION DESCRIPTION	W.O. NO.	CHK.	CHK.	DRAWN BY: JST	DATE: 9/11/2017	ISSUED FOR BID:	SCALE: AS NOTED
0	May - 2017	EE	Issued for FERC Pre-Filing				CHECKED BY: DD	DATE: 9/11/2017	ISSUED FOR CONSTRUCTION:	
							APPROVED BY: EE	DATE: 9/11/2017	DRAWING NUMBER:	3430.31-Y-Map 35
										SHEET 55 OF 55


P:\P\PCGP_C\CLINGMAN\MPA_TMP_DDP.mxd

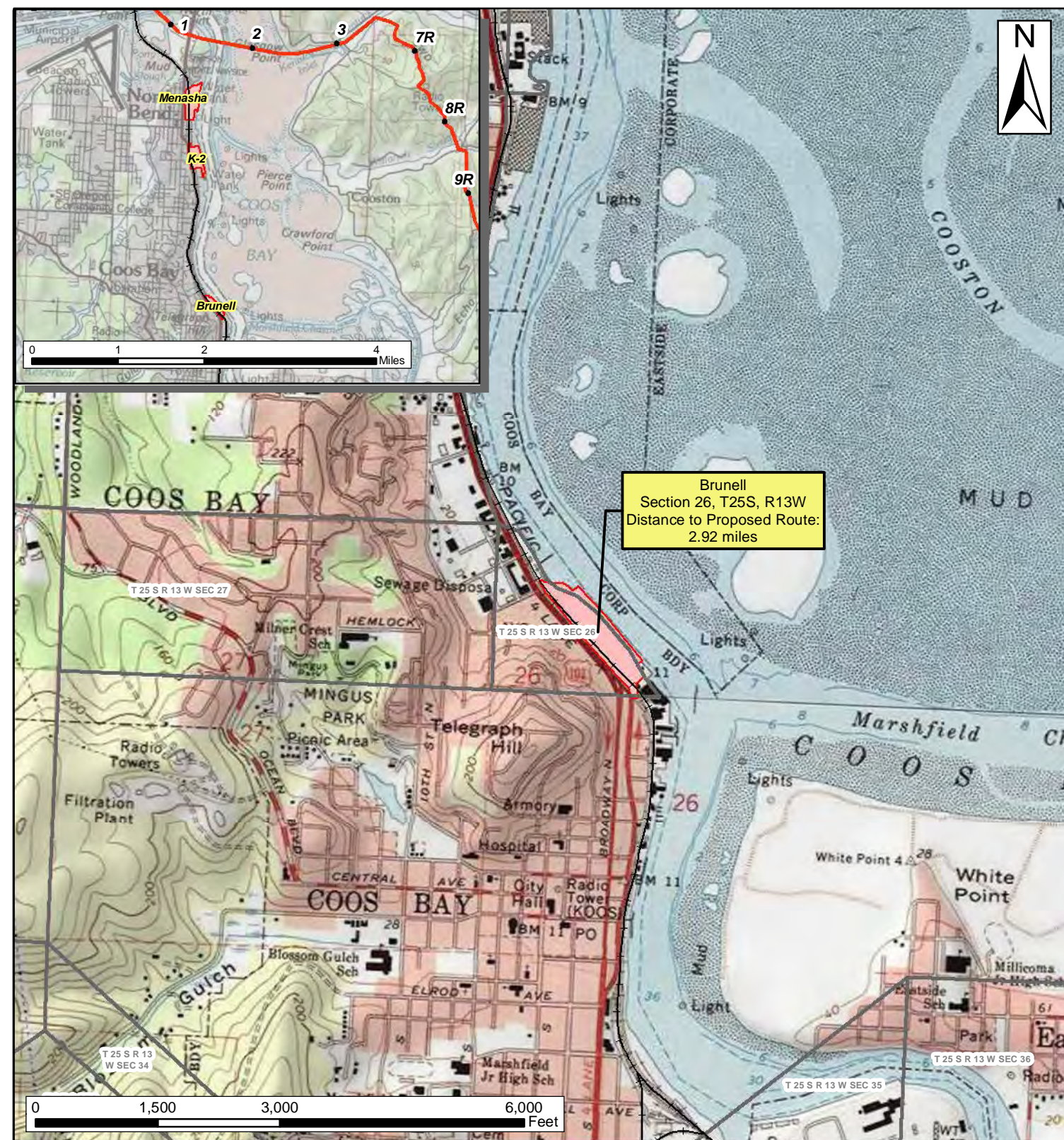
Pipe Storage Yards for the Pacific Connector Project




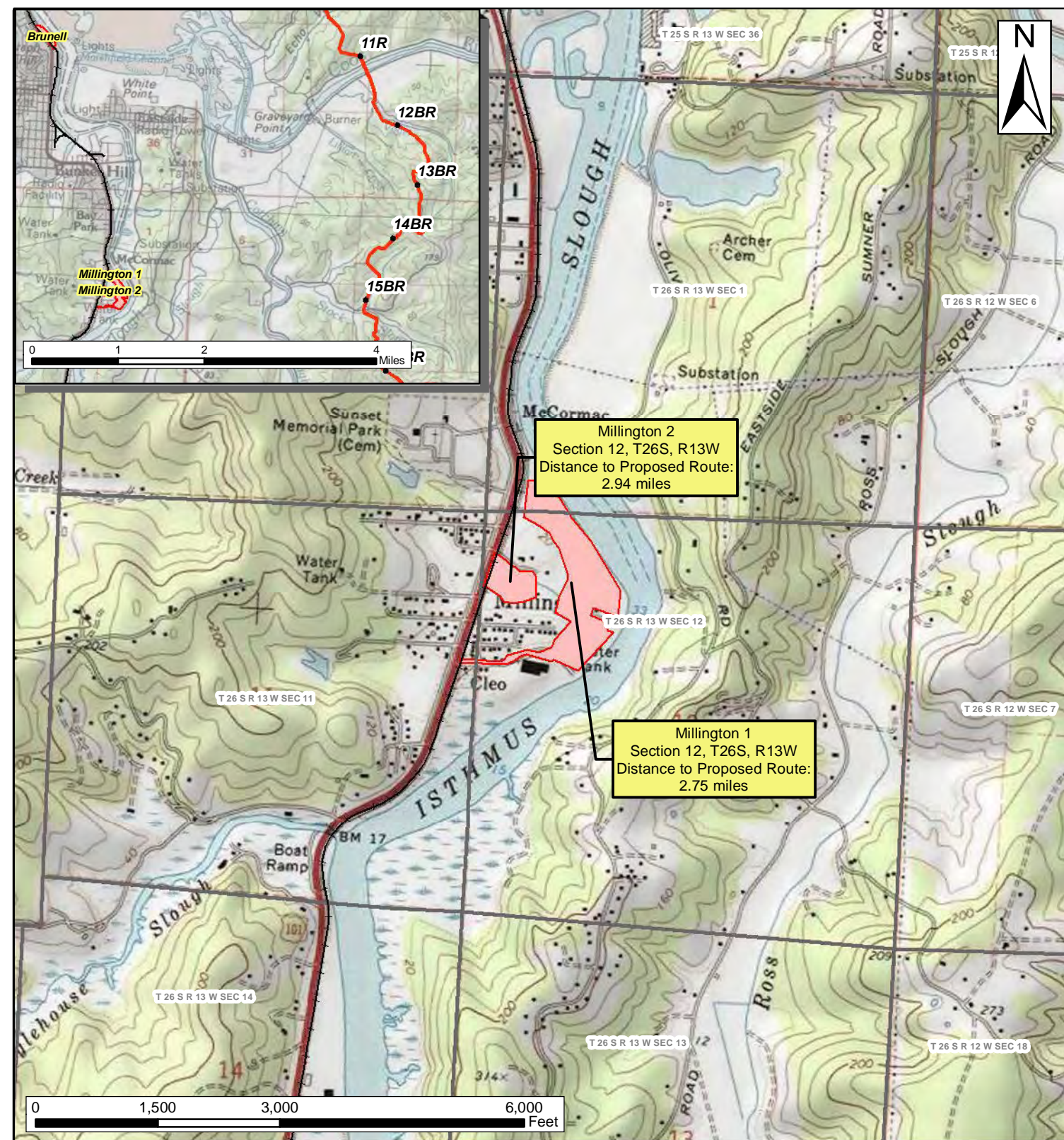
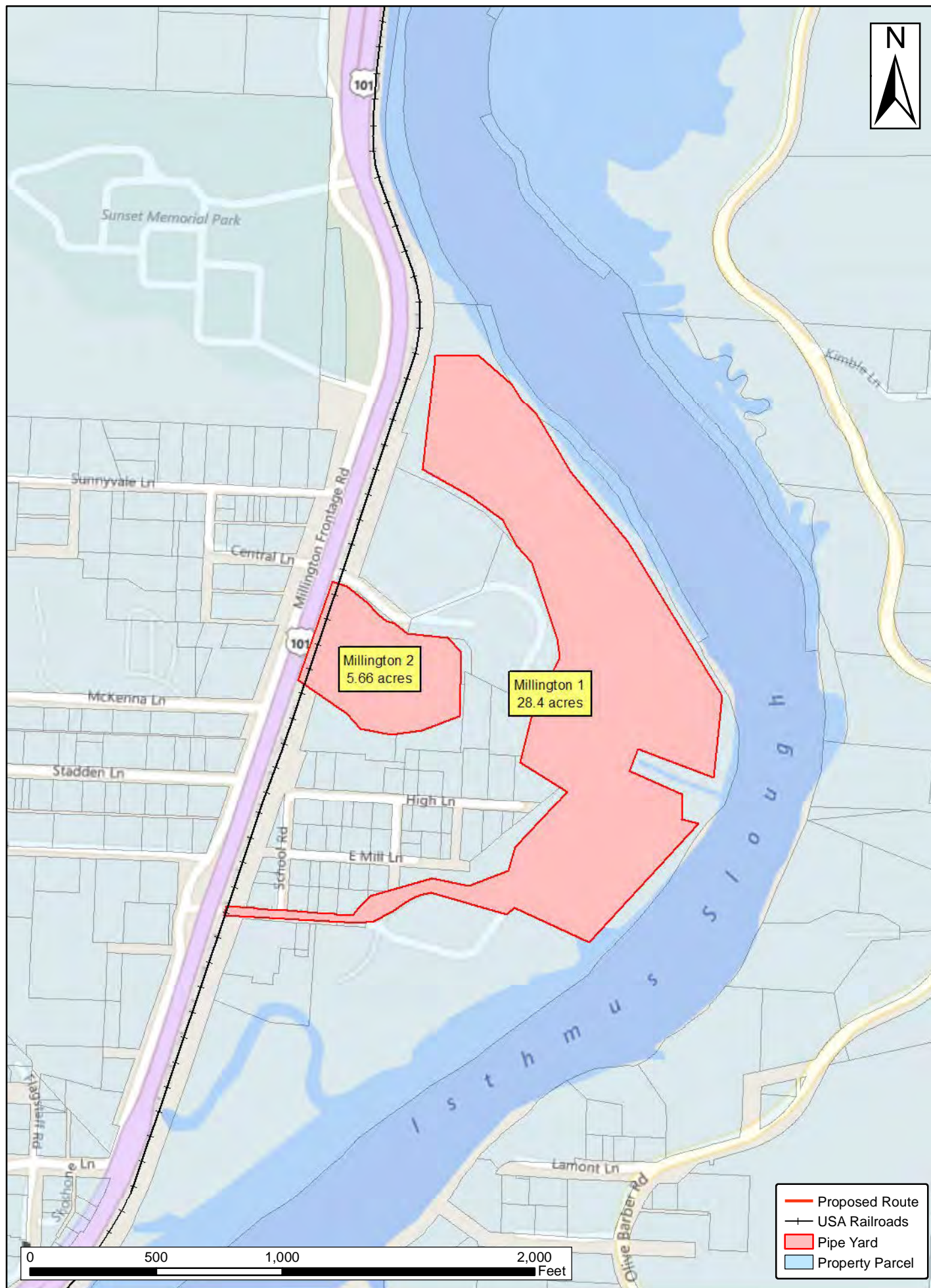
DRAWING NO.		REFERENCE TITLE				PACIFIC CONNECTOR GAS PIPELINE PROJECT PACIFIC CONNECTOR GAS PIPELINE, LP CONTRACTOR, PIPE, OR OFFLOAD SITES NORTH SPIT DOCK COOS COUNTY, OREGON				
NO.	DATE	BY	REVISION NUMBER	W.O. NO.	CHK.	APP.	DWG. BY: EE	DATE: 8/23/2017	ISSUED FOR BID:	SCALE: AS NOTED
							CHK BY:	DATE:	ISSUED FOR CONTS:	
							APPR. BY:	DATE:	DRAWING NUMBER: 3430_36-Y-01_NS(1)	SHEET 1 OF 19




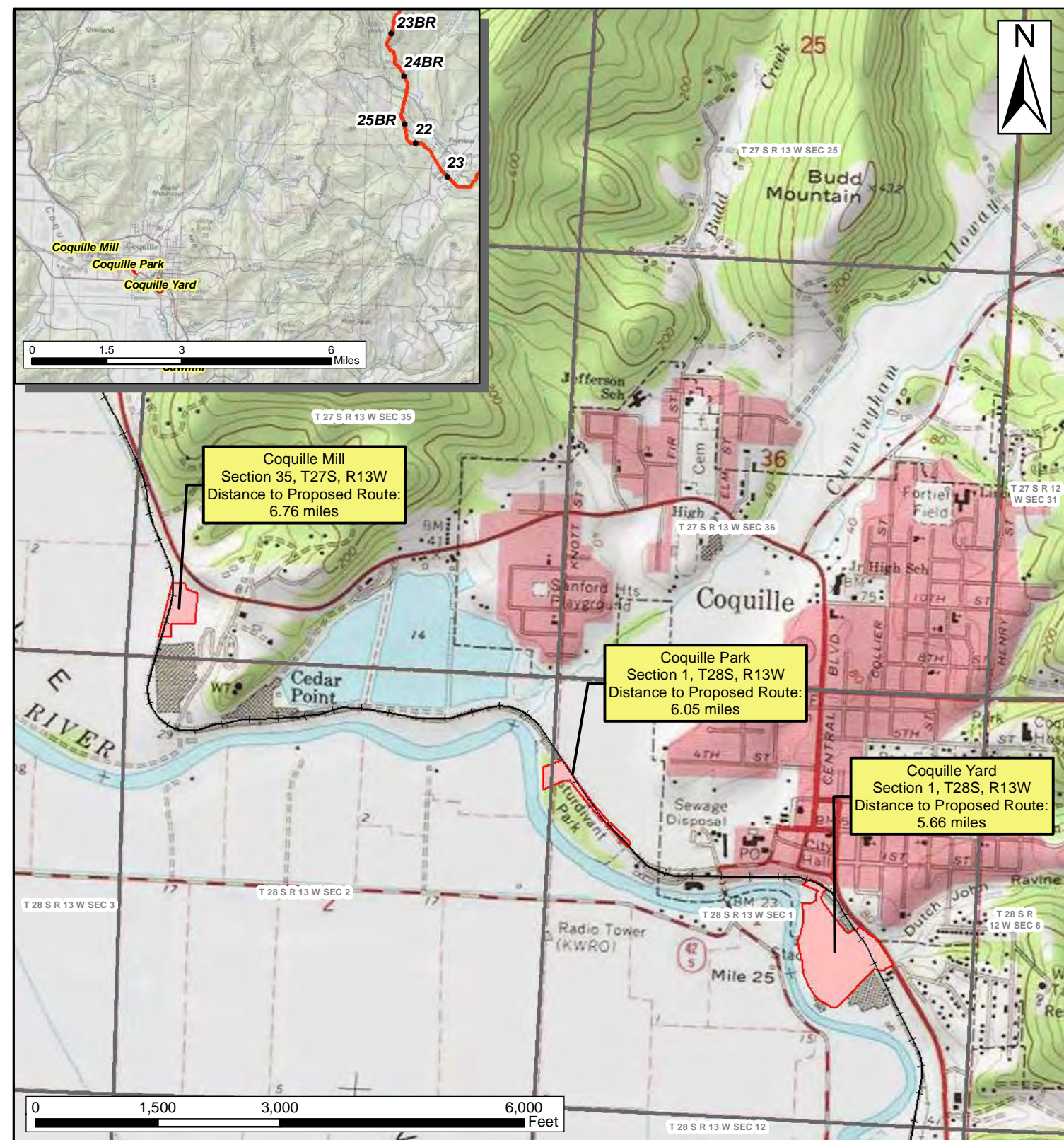
DRAWING NO.		REFERENCE TITLE		PACIFIC CONNECTOR GAS PIPELINE PROJECT PACIFIC CONNECTOR GAS PIPELINE, LP CONTRACTOR, PIPE, OR OFFLOAD SITES MENASHA & K-2 COOS COUNTY, OREGON						
NO.	DATE	BY	REVISION NUMBER	W.O. NO.	CHK.	APP.	DWG. BY: EE	DATE: 8/23/2017	ISSUED FOR BID:	SCALE: AS NOTED
							CHK BY:	DATE:	ISSUED FOR CONTS:	
							APPR. BY:	DATE:	DRAWING NUMBER: 3430_36-Y-02_MEN(2)	SHEET 2 OF 19




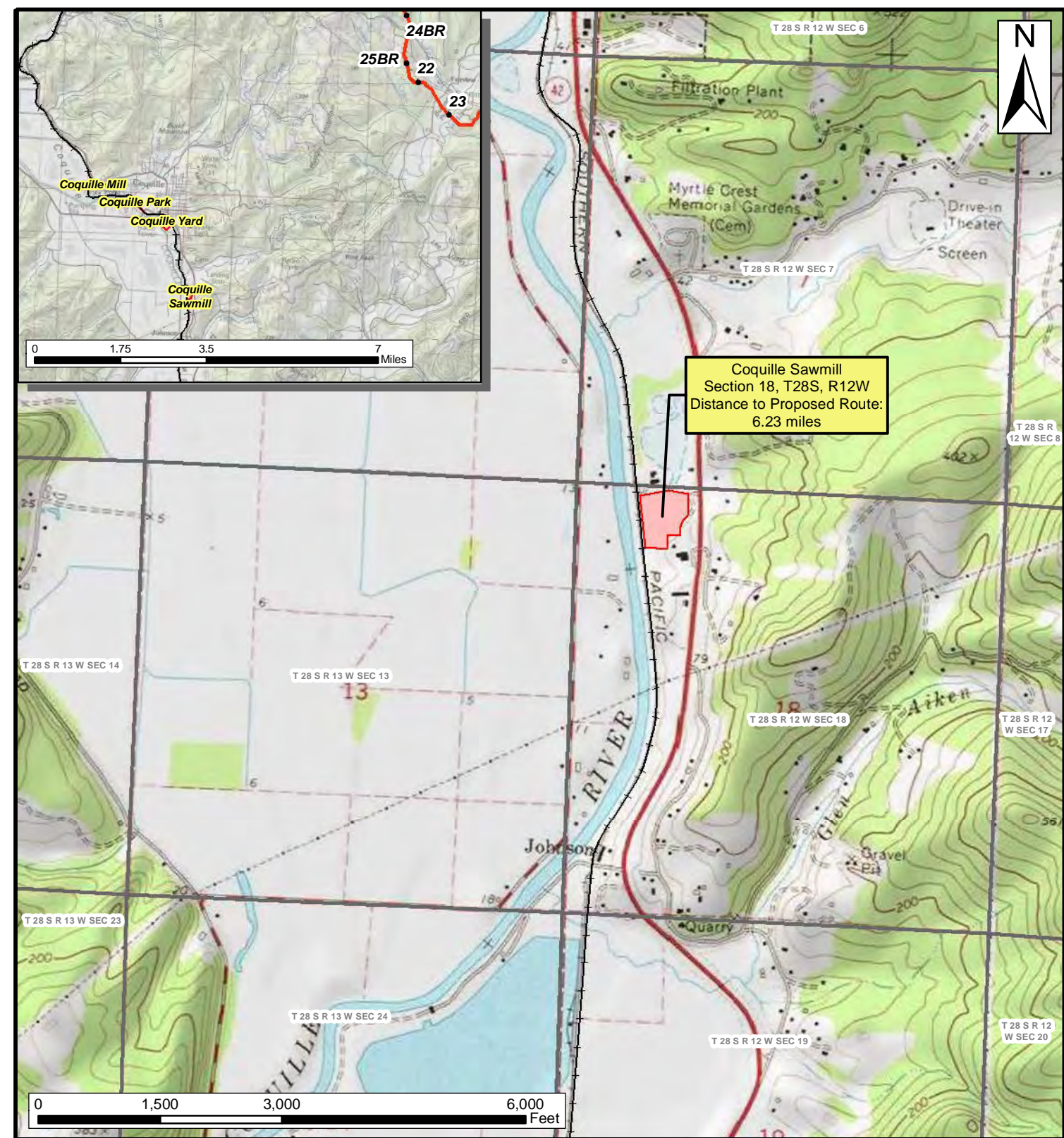
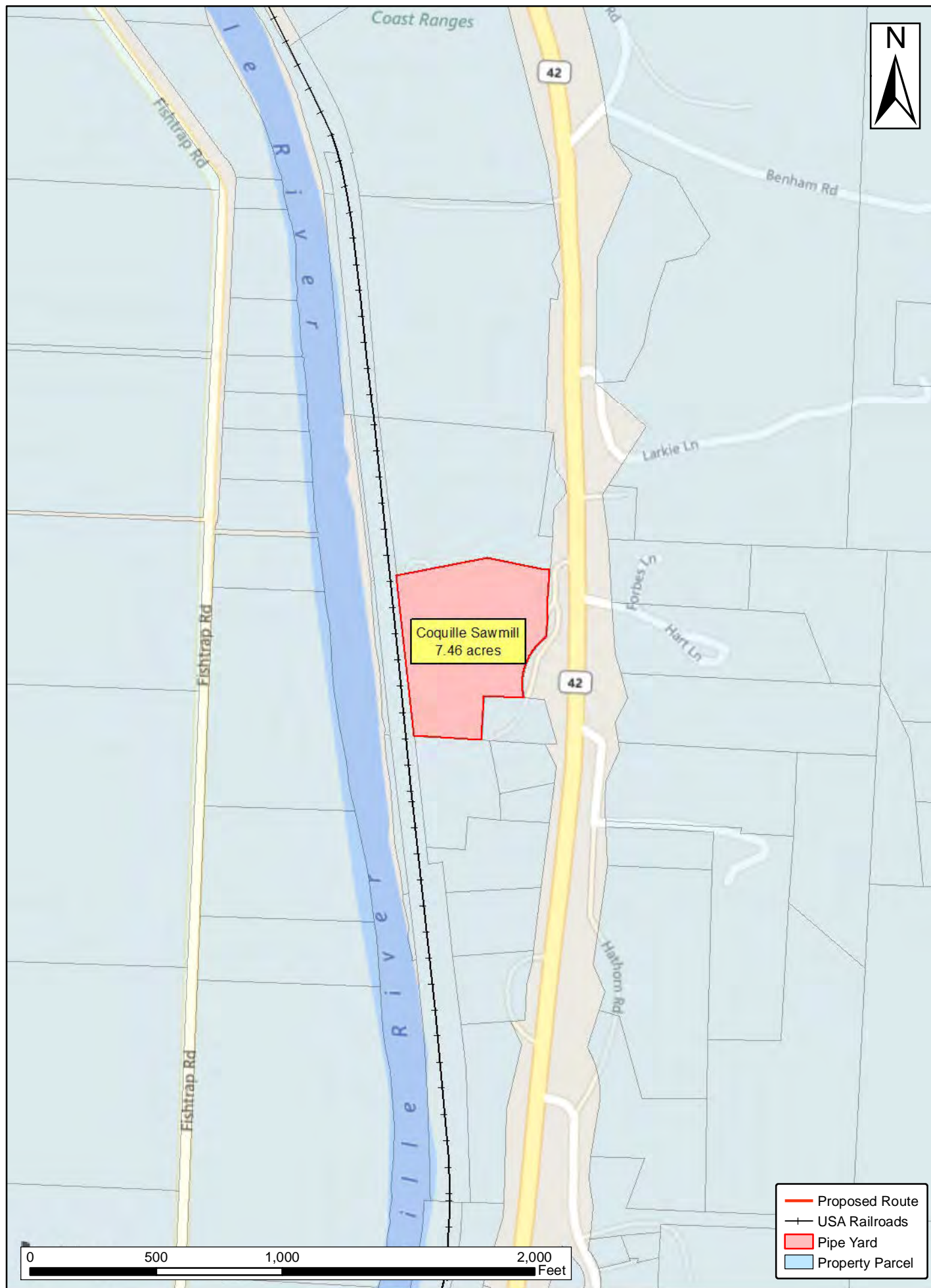
DRAWING NO.		REFERENCE TITLE		PACIFIC CONNECTOR GAS PIPELINE PROJECT PACIFIC CONNECTOR GAS PIPELINE, LP CONTRACTOR, PIPE, OR OFFLOAD SITES BRUNELL COOS COUNTY, OREGON						
NO.	DATE	BY	REVISION NUMBER	W.O. NO.	CHK.	APP.	DWG. BY: EE	DATE: 8/23/2017	ISSUED FOR BID:	SCALE: AS NOTED
							CHK BY:	DATE:	ISSUED FOR CONTS:	
							APPR. BY:	DATE:	DRAWING NUMBER: 3430_36-Y-03_BRU(1)	SHEET 3 OF 19



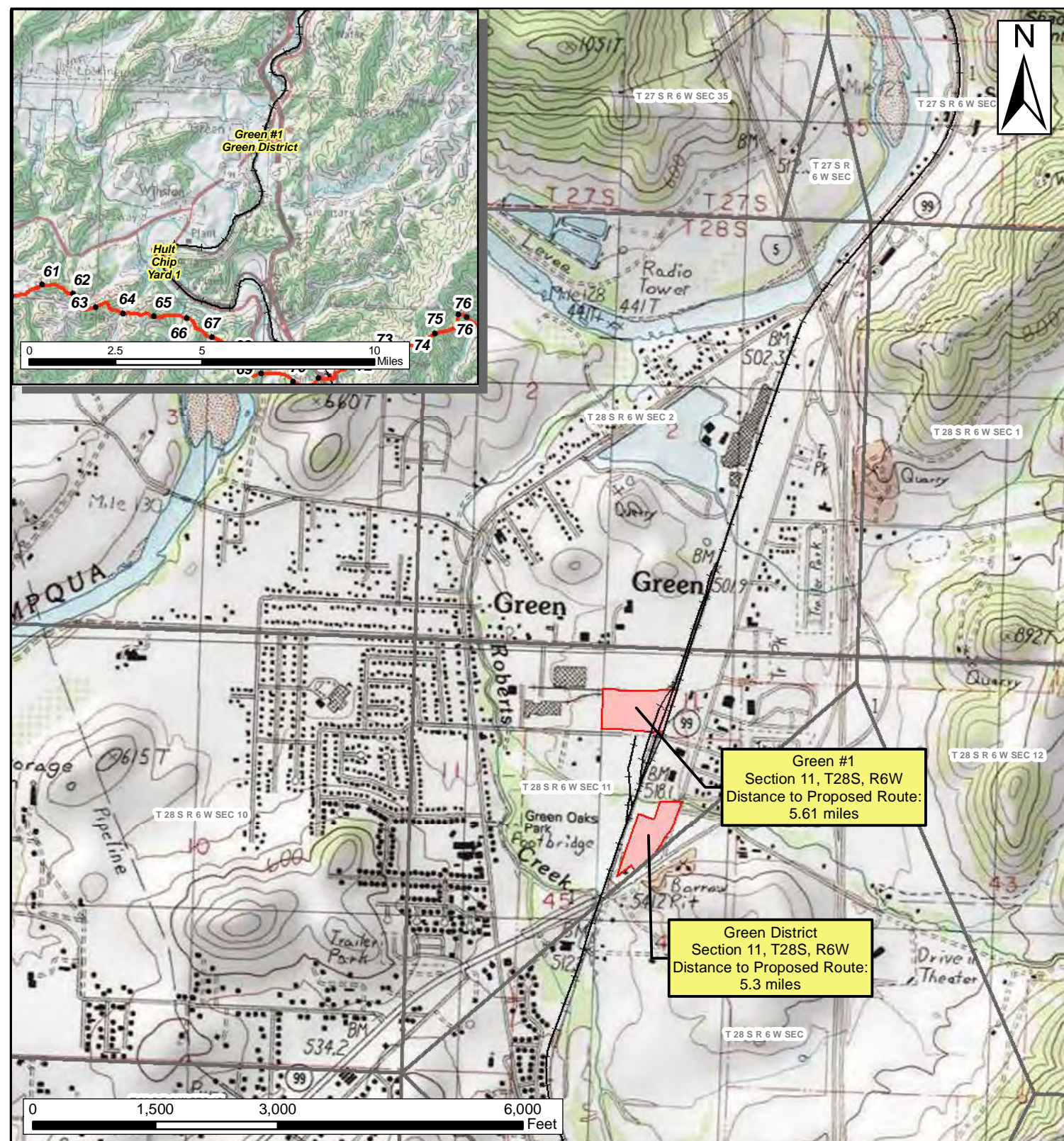
DRAWING NO.		REFERENCE TITLE				PACIFIC CONNECTOR GAS PIPELINE PROJECT PACIFIC CONNECTOR GAS PIPELINE, LP CONTRACTOR, PIPE, OR OFFLOAD SITES MILLINGTON 1 & 2 COOS COUNTY, OREGON				
NO.	DATE	BY	REVISION NUMBER	W.O. NO.	CHK.	APP.	DWG. BY: EE	DATE: 8/16/2017	ISSUED FOR BID:	SCALE: AS NOTED
							CHK BY:	DATE:	ISSUED FOR CONTS:	
							APPR. BY:	DATE:	DRAWING NUMBER: 3430_36-Y-04_MILL(2)	SHEET 4 OF 19




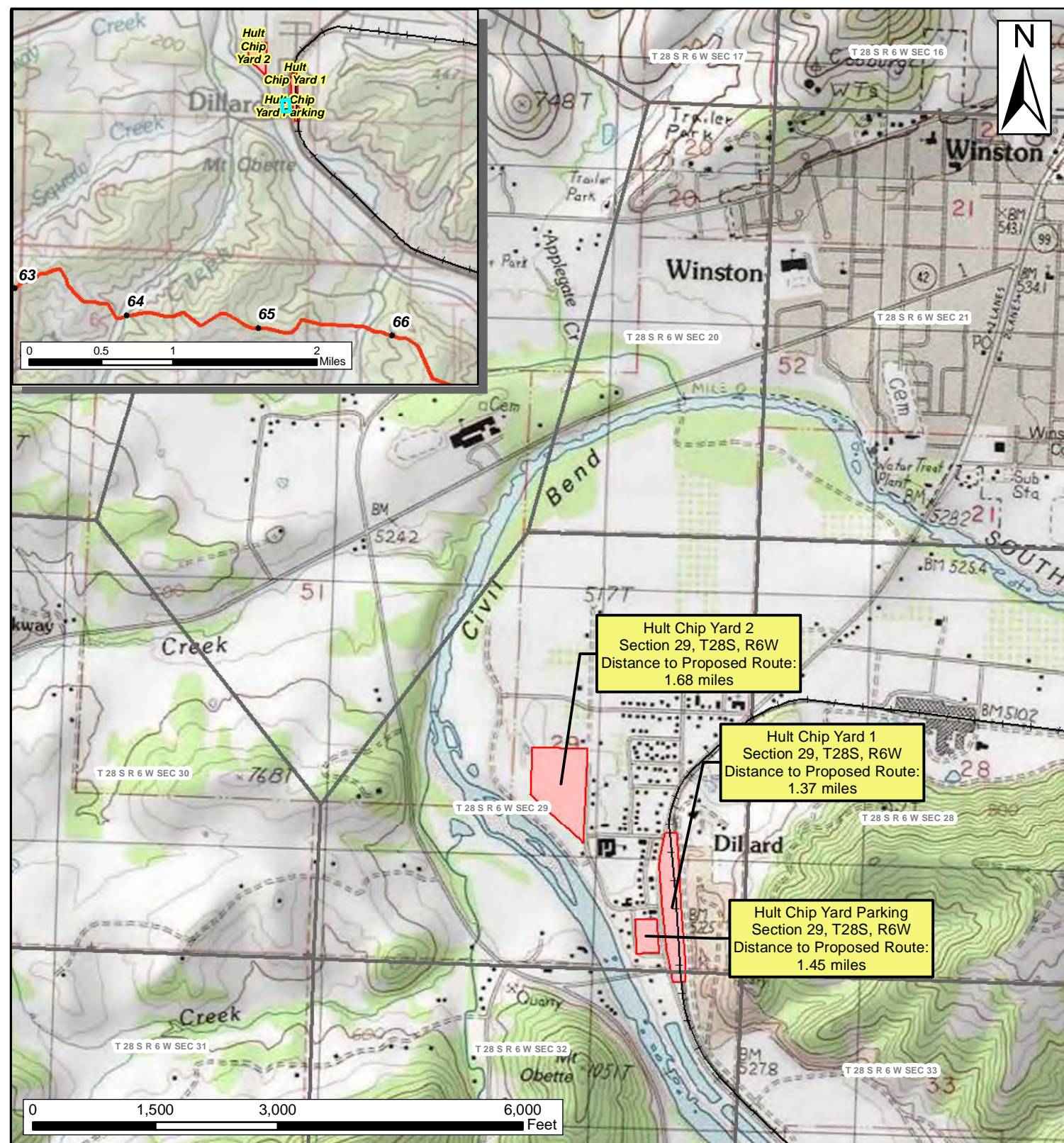
DRAWING NO.		REFERENCE TITLE		PACIFIC CONNECTOR GAS PIPELINE PROJECT		PACIFIC CONNECTOR GAS PIPELINE, LP		CONTRACTOR, PIPE, OR OFFLOAD SITES		COQUILLE MILL, PARK & YARD		COOS COUNTY, OREGON			
NO.	DATE	BY	REVISION NUMBER	W.O. NO.	CHK.	APP.	DWG. BY: EE	DATE: 8/23/2017	ISSUED FOR BID:	SCALE: AS NOTED					
							CHK BY:	DATE:	ISSUED FOR CONTS:						
							APPR. BY:	DATE:	DRAWING NUMBER: 3430_36-Y-05_COQ(3)	SHEET 5					
										OF 19					



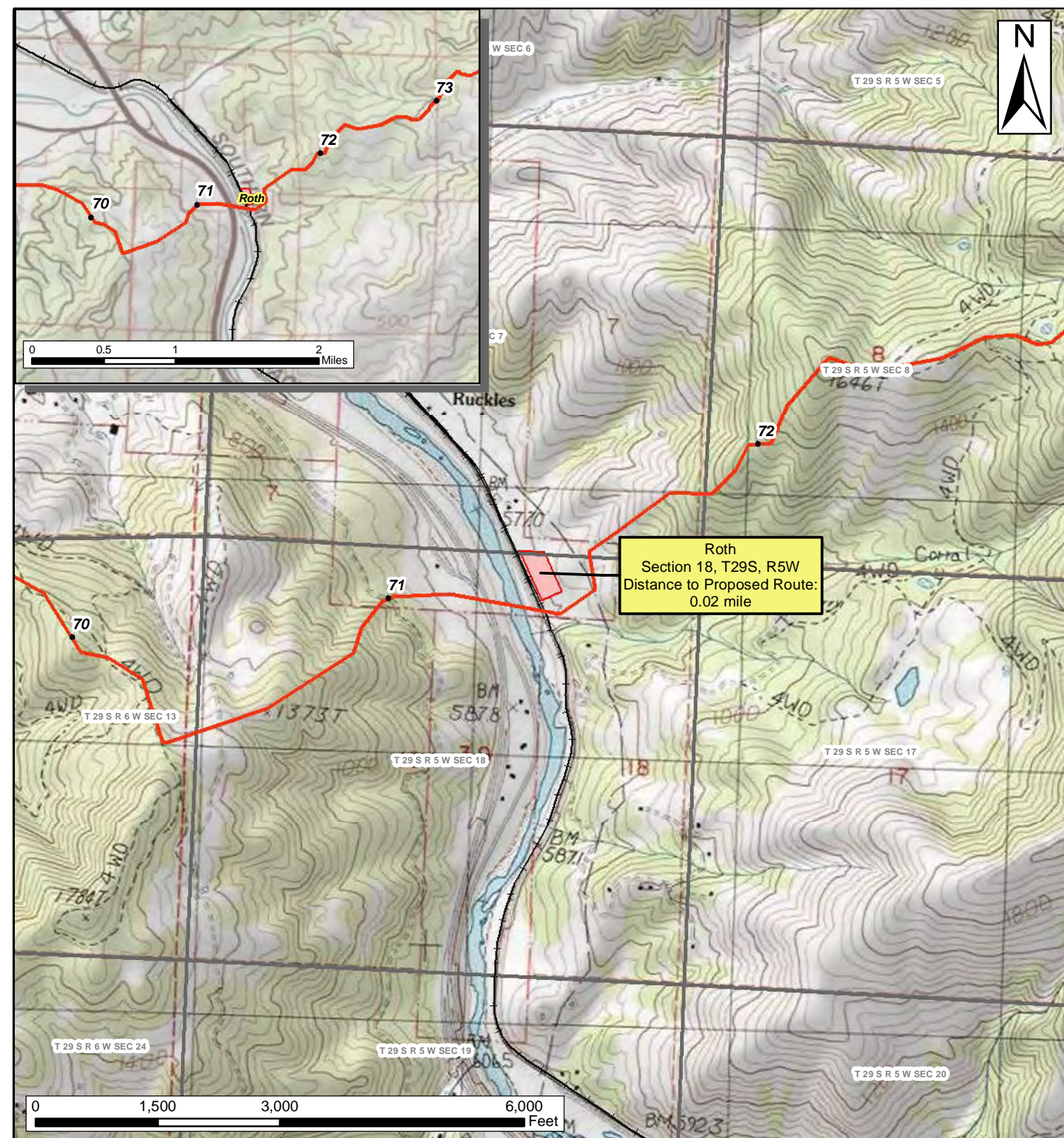
DRAWING NO.		REFERENCE TITLE		PACIFIC CONNECTOR GAS PIPELINE PROJECT PACIFIC CONNECTOR GAS PIPELINE, LP CONTRACTOR, PIPE, OR OFFLOAD SITES COQUILLE SAWMILL COOS COUNTY, OREGON		Pacific Connector GAS PIPELINE				
NO.	DATE	BY	REVISION NUMBER	W.O. NO.	CHK.	APP.	DWG. BY: EE	DATE: 8/23/2017	ISSUED FOR BID:	SCALE: AS NOTED
							CHK BY:	DATE:	ISSUED FOR CONTS:	
							APPR. BY:	DATE:	DRAWING NUMBER: 3430_36-Y-06_COQ(1)	SHEET 6 OF 19



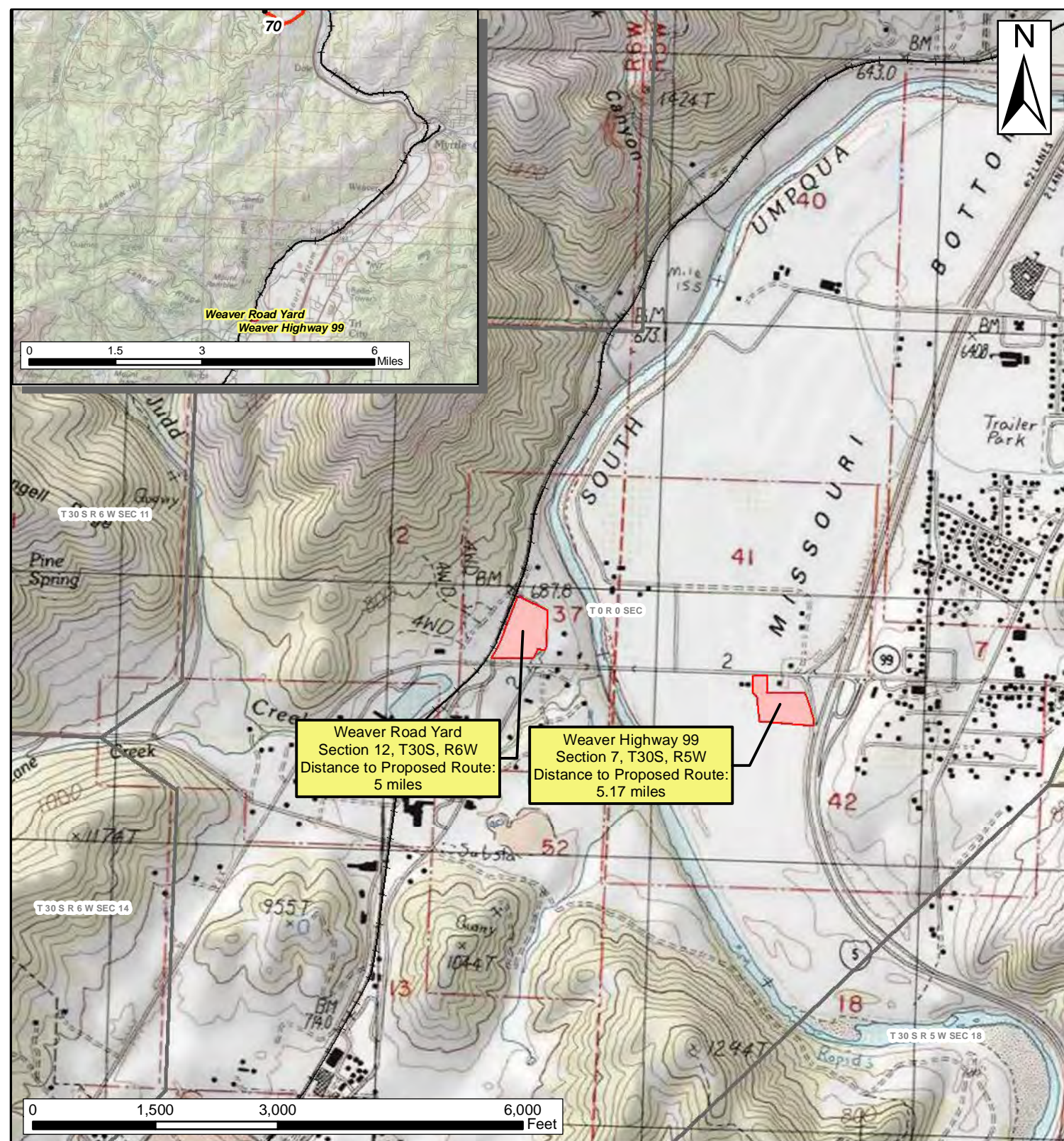
DRAWING NO.		REFERENCE TITLE		PACIFIC CONNECTOR GAS PIPELINE PROJECT PACIFIC CONNECTOR GAS PIPELINE, LP CONTRACTOR, PIPE, OR OFFLOAD SITES GREEN #1 & GREEN DISTRICT DOUGLAS COUNTY, OREGON						
NO.	DATE	BY	REVISION NUMBER	W.O. NO.	CHK.	APP.	DWG. BY: EE	DATE: 8/16/2017	ISSUED FOR BID:	SCALE: AS NOTED
							CHK BY:	DATE:	ISSUED FOR CONTS:	
							APPR. BY:	DATE:	DRAWING NUMBER: 3430_36-Y-08_GRE(2)	SHEET 8 OF 19




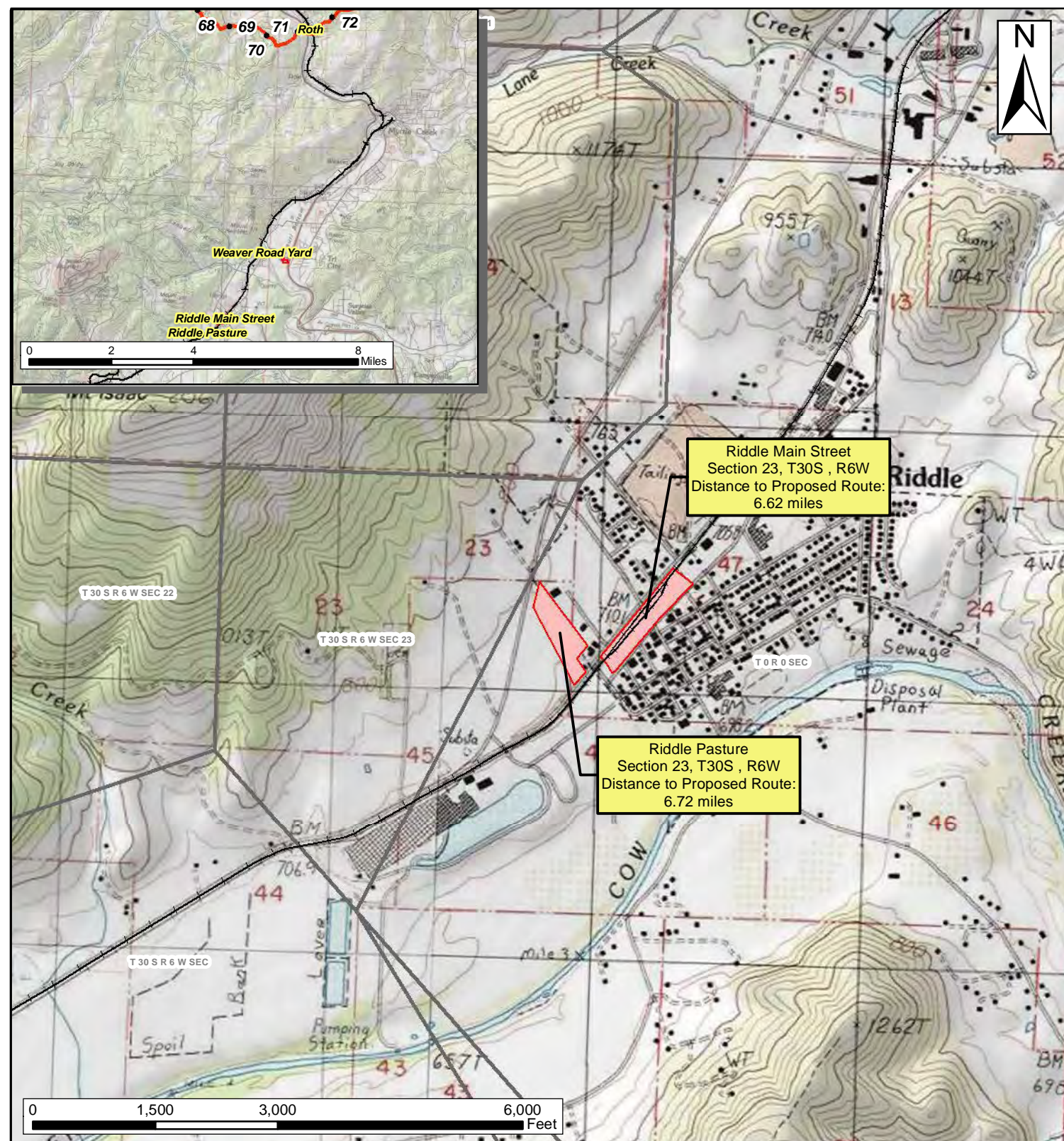
DRAWING NO.		REFERENCE TITLE		PACIFIC CONNECTOR GAS PIPELINE PROJECT PACIFIC CONNECTOR GAS PIPELINE, LP CONTRACTOR, PIPE, OR OFFLOAD SITES HULT CHIP YARDS 1, 2 & PARKING DOUGLAS COUNTY, OREGON		Pacific Connector GAS PIPELINE				
NO.	DATE	BY	REVISION NUMBER	W.O. NO.	CHK.	APP.	DWG. BY: EE	DATE: 8/16/2017	ISSUED FOR BID:	SCALE: AS NOTED
							CHK BY:	DATE:	ISSUED FOR CONTS:	
							APPR. BY:	DATE:	DRAWING NUMBER: 3430_36-Y-09_HULT(3)	SHEET 9 OF 19




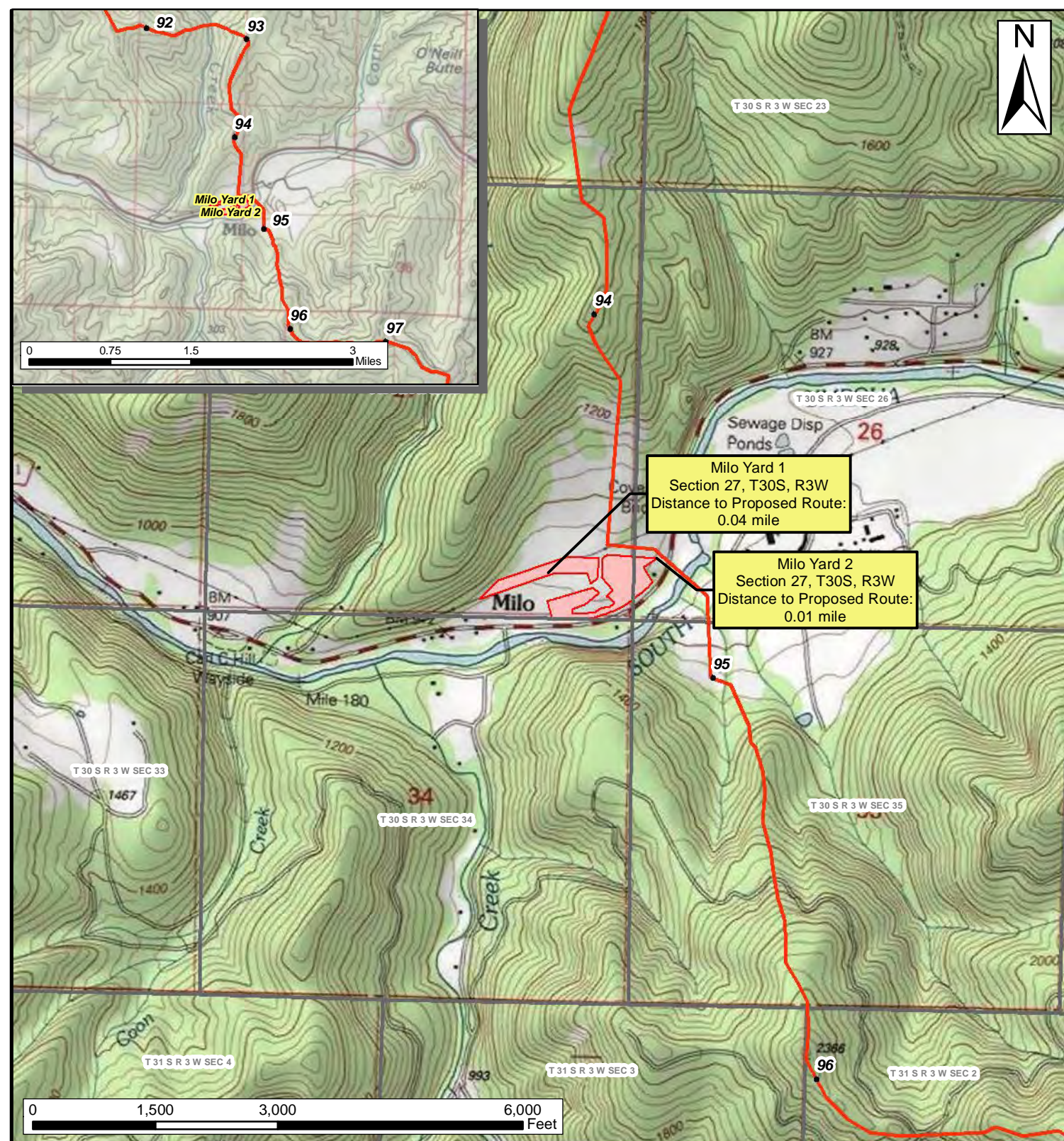
DRAWING NO.		REFERENCE TITLE		PACIFIC CONNECTOR GAS PIPELINE PROJECT PACIFIC CONNECTOR GAS PIPELINE, LP CONTRACTOR, PIPE, OR OFFLOAD SITES ROTH DOUGLAS COUNTY, OREGON		Pacific Connector GAS PIPELINE				
NO.	DATE	BY	REVISION NUMBER	W.O. NO.	CHK.	APP.	DWG. BY: EE	DATE: 8/16/2017	ISSUED FOR BID:	SCALE: AS NOTED
							CHK BY:	DATE:	ISSUED FOR CONTS:	
							APPR. BY:	DATE:	DRAWING NUMBER: 3430_36-Y-10_ROTH(1)	SHEET 10 OF 19




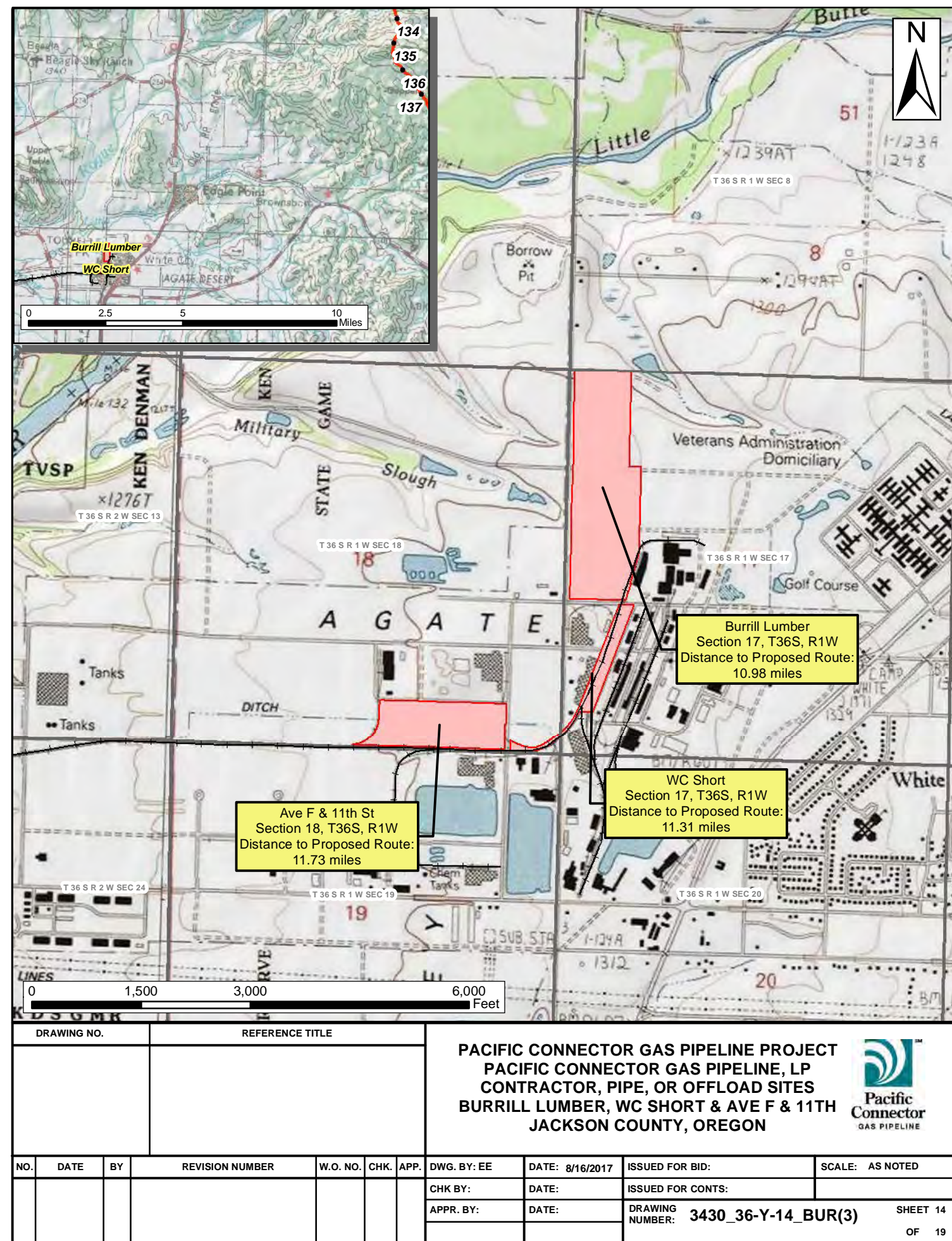
DRAWING NO.		REFERENCE TITLE		PACIFIC CONNECTOR GAS PIPELINE PROJECT PACIFIC CONNECTOR GAS PIPELINE, LP CONTRACTOR, PIPE, OR OFFLOAD SITES WEAVER ROAD & WEAVER HIGHWAY DOUGLAS COUNTY, OREGON						
NO.	DATE	BY	REVISION NUMBER	W.O. NO.	CHK.	APP.	DWG. BY: EE	DATE: 8/16/2017	ISSUED FOR BID:	SCALE: AS NOTED
							CHK BY:	DATE:	ISSUED FOR CONTS:	
							APPR. BY:	DATE:	DRAWING NUMBER: 3430_36-Y-11_WEA(2)	SHEET 11 OF 19




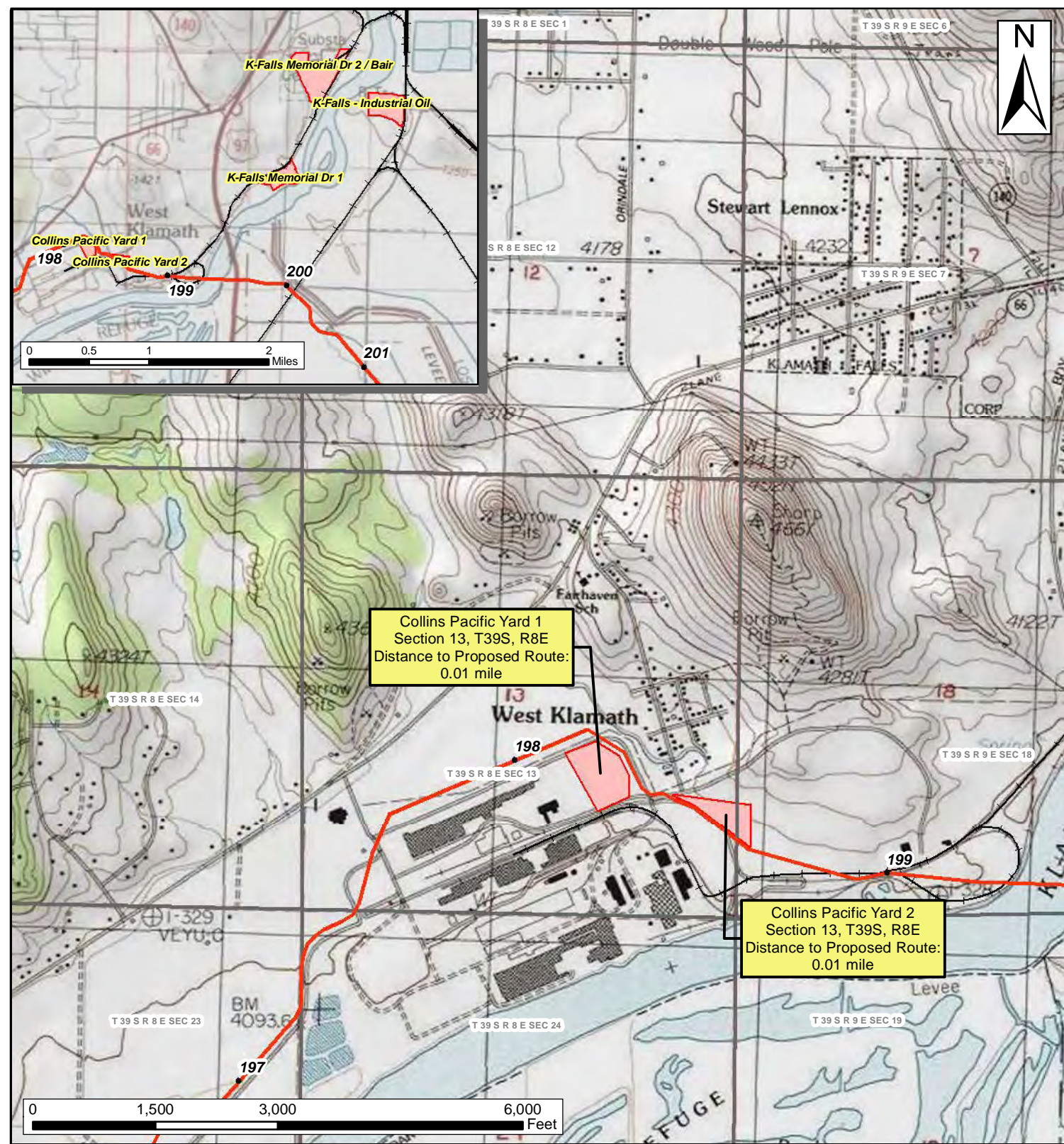
DRAWING NO.		REFERENCE TITLE		PACIFIC CONNECTOR GAS PIPELINE PROJECT PACIFIC CONNECTOR GAS PIPELINE, LP CONTRACTOR, PIPE, OR OFFLOAD SITES RIDDLE MAIN STREET & RIDDLE PASTURE DOUGLAS COUNTY, OREGON						
NO.	DATE	BY	REVISION NUMBER	W.O. NO.	CHK.	APP.	DWG. BY: EE	DATE: 8/23/2017	ISSUED FOR BID:	SCALE: AS NOTED
							CHK BY:	DATE:	ISSUED FOR CONTS:	
							APPR. BY:	DATE:	DRAWING NUMBER: 3430_36-Y-12_RID(2)	SHEET 12 OF 19



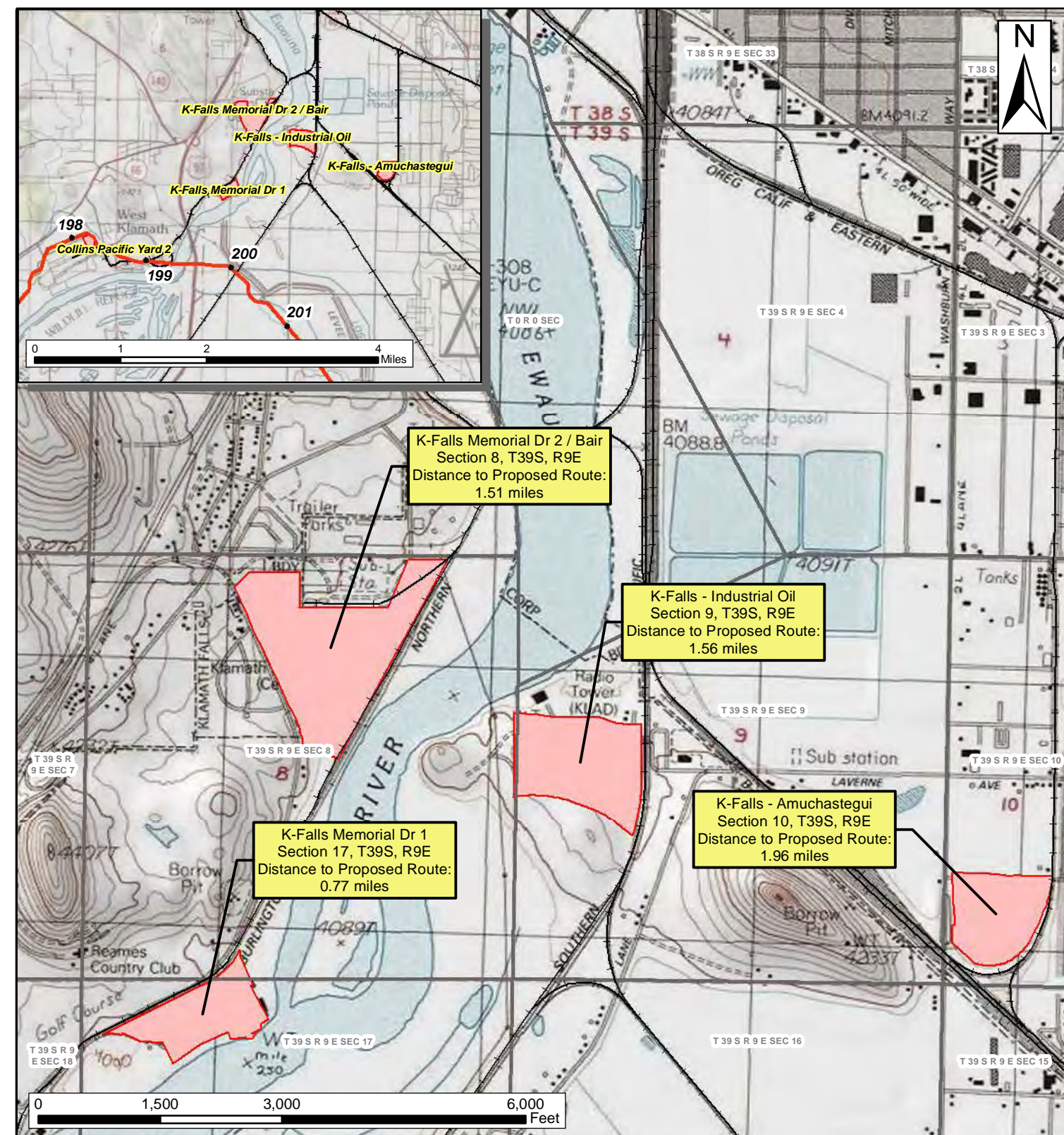
DRAWING NO.		REFERENCE TITLE		PACIFIC CONNECTOR GAS PIPELINE PROJECT PACIFIC CONNECTOR GAS PIPELINE, LP CONTRACTOR, PIPE, OR OFFLOAD SITES MILO YARD 1 & MILO YARD 2 DOUGLAS COUNTY, OREGON						
NO.	DATE	BY	REVISION NUMBER	W.O. NO.	CHK.	APP.	DWG. BY: EE	DATE: 8/16/2017	ISSUED FOR BID:	SCALE: AS NOTED
							CHK BY:	DATE:	ISSUED FOR CONTS:	
							APPR. BY:	DATE:	DRAWING NUMBER: 3430_36-Y-13_MILO(2)	SHEET 13 OF 19




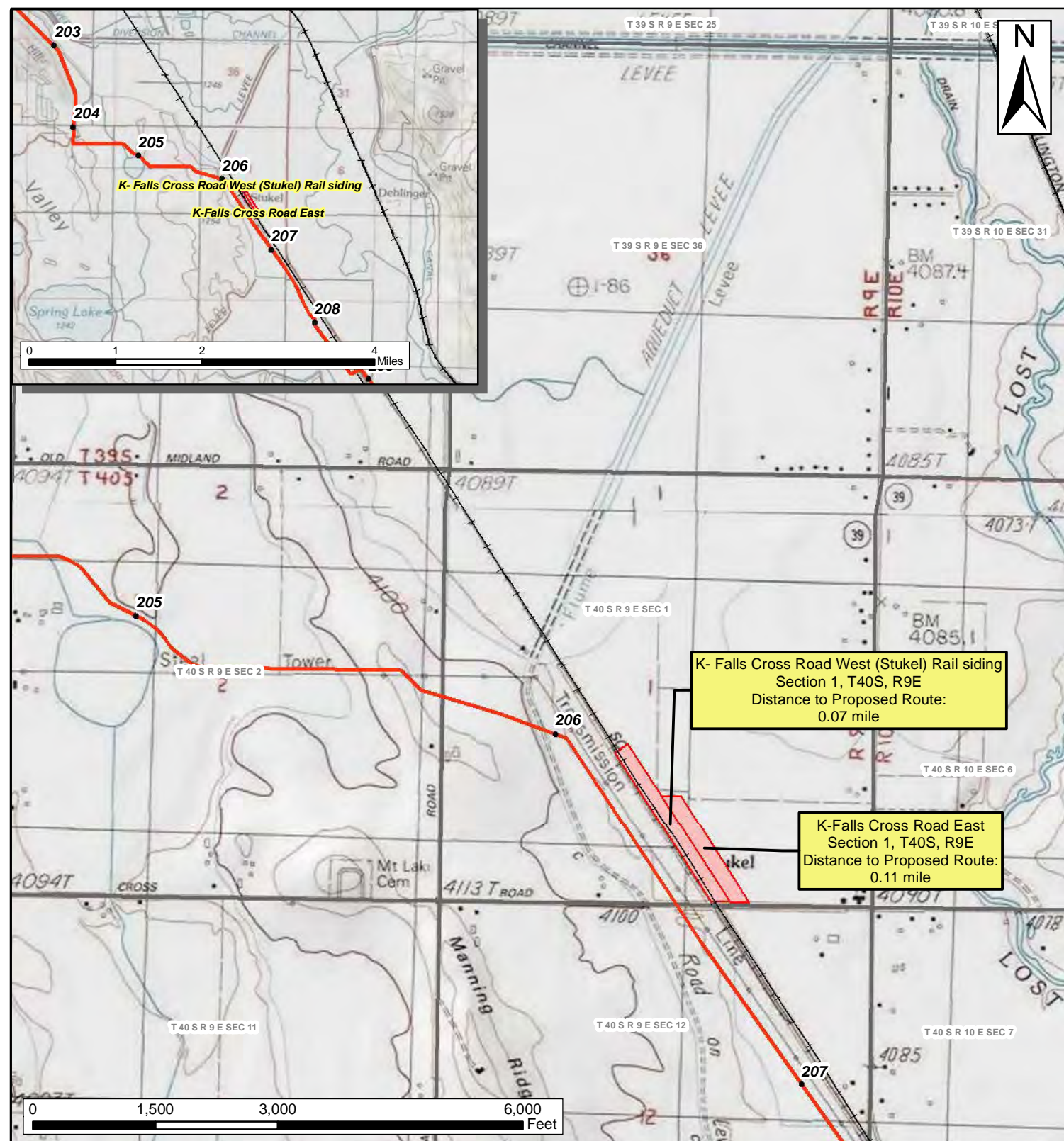
DRAWING NO.		REFERENCE TITLE		PACIFIC CONNECTOR GAS PIPELINE PROJECT		PACIFIC CONNECTOR GAS PIPELINE, LP		CONTRACTOR, PIPE, OR OFFLOAD SITES		BURRELL LUMBER, WC SHORT & AVE F & 11TH		JACKSON COUNTY, OREGON		 Pacific Connector GAS PIPELINE	
NO.	DATE	BY	REVISION NUMBER	W.O. NO.	CHK.	APP.	DWG. BY: EE	DATE: 8/16/2017	ISSUED FOR BID:	SCALE: AS NOTED					
							CHK BY:	DATE:	ISSUED FOR CONTS:						
							APPR. BY:	DATE:	DRAWING NUMBER: 3430_36-Y-14_BUR(3)	SHEET 14					
										OF 19					




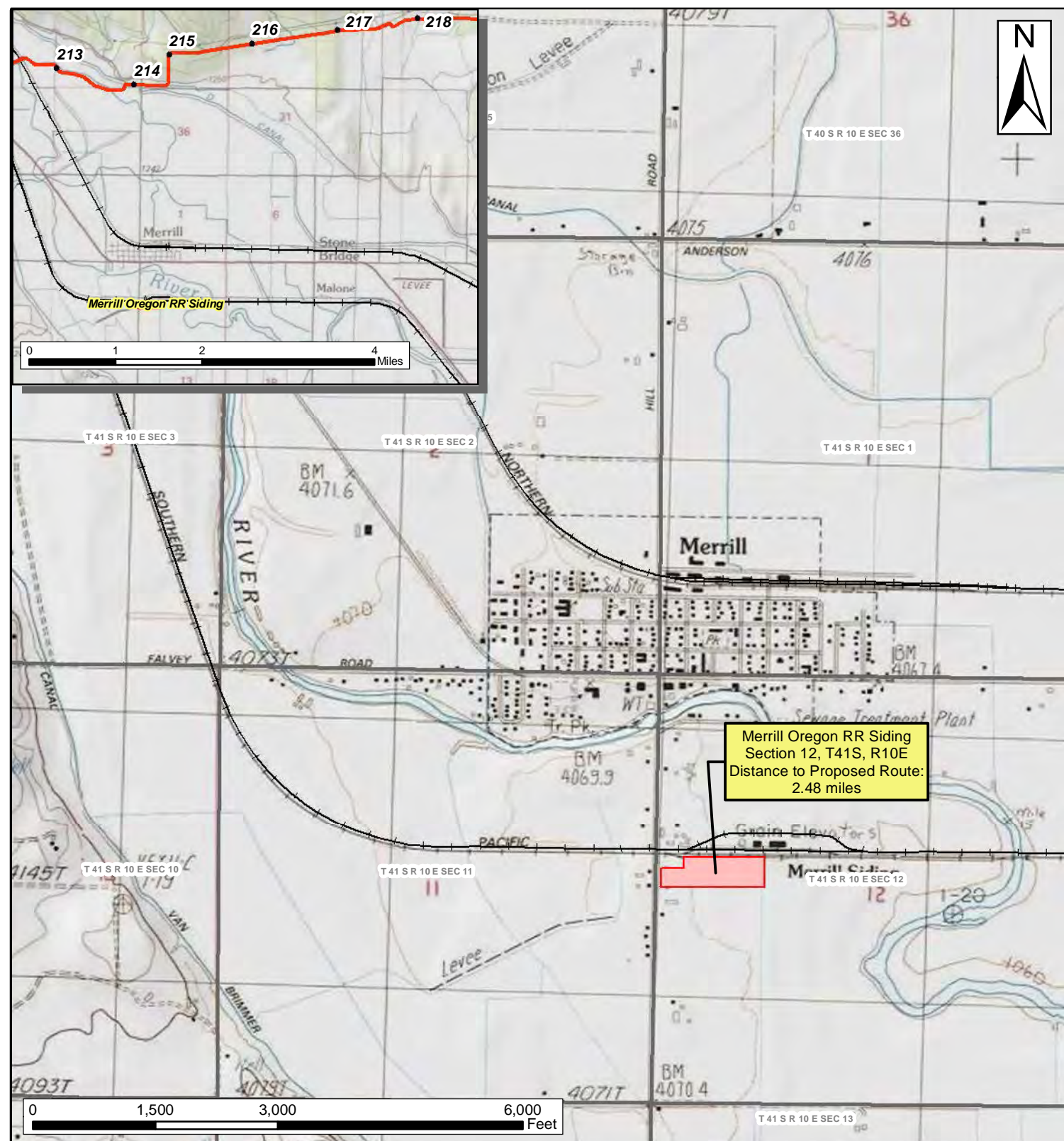
DRAWING NO.		REFERENCE TITLE		PACIFIC CONNECTOR GAS PIPELINE PROJECT PACIFIC CONNECTOR GAS PIPELINE, LP CONTRACTOR, PIPE, OR OFFLOAD SITES COLLINS PACIFIC YARDS 1 & 2 KLAMATH COUNTY, OREGON		Pacific Connector GAS PIPELINE				
NO.	DATE	BY	REVISION NUMBER	W.O. NO.	CHK.	APP.	DWG. BY: EE	DATE: 8/16/2017	ISSUED FOR BID:	SCALE: AS NOTED
							CHK BY:	DATE:	ISSUED FOR CONTS:	
							APPR. BY:	DATE:	DRAWING NUMBER: 3430_36-Y-16_COL(2)	SHEET 16 OF 19




DRAWING NO.		REFERENCE TITLE		PACIFIC CONNECTOR GAS PIPELINE PROJECT PACIFIC CONNECTOR GAS PIPELINE, LP CONTRACTOR, PIPE, OR OFFLOAD SITES K-FALLS MEM DR 1&2, IND OIL & AMUCHASTEGUI KLAMATH COUNTY, OREGON						
NO.	DATE	BY	REVISION NUMBER	W.O. NO.	CHK.	APP.	DWG. BY: EE	DATE: 8/16/2017	ISSUED FOR BID:	SCALE: AS NOTED
							CHK BY:	DATE:	ISSUED FOR CONTS:	
							APPR. BY:	DATE:	DRAWING NUMBER: 3430_36-Y-17_KF(4)	SHEET 17 OF 19



DRAWING NO.		REFERENCE TITLE		PACIFIC CONNECTOR GAS PIPELINE PROJECT PACIFIC CONNECTOR GAS PIPELINE, LP CONTRACTOR, PIPE, OR OFFLOAD SITES K-FALLS CROSS ROAD WEST & EAST COOS COUNTY, OREGON						
NO.	DATE	BY	REVISION NUMBER	W.O. NO.	CHK.	APP.	DWG. BY: EE	DATE: 8/16/2017	ISSUED FOR BID:	SCALE: AS NOTED
							CHK BY:	DATE:	ISSUED FOR CONTS:	
							APPR. BY:	DATE:	DRAWING NUMBER: 3430_36-Y-18_KFALLS(2)	SHEET 18 OF 19



DRAWING NO.		REFERENCE TITLE		PACIFIC CONNECTOR GAS PIPELINE PROJECT PACIFIC CONNECTOR GAS PIPELINE, LP CONTRACTOR, PIPE, OR OFFLOAD SITES MERRILL OREGON RR SIDING KLAMATH COUNTY, OREGON						
NO.	DATE	BY	REVISION NUMBER	W.O. NO.	CHK.	APP.	DWG. BY: EE	DATE: 8/16/2017	ISSUED FOR BID:	SCALE: AS NOTED
							CHK BY:	DATE:	ISSUED FOR CONTS:	
							APPR. BY:	DATE:	DRAWING NUMBER: 3430_36-Y-19_MER(1)	SHEET 19 OF 19