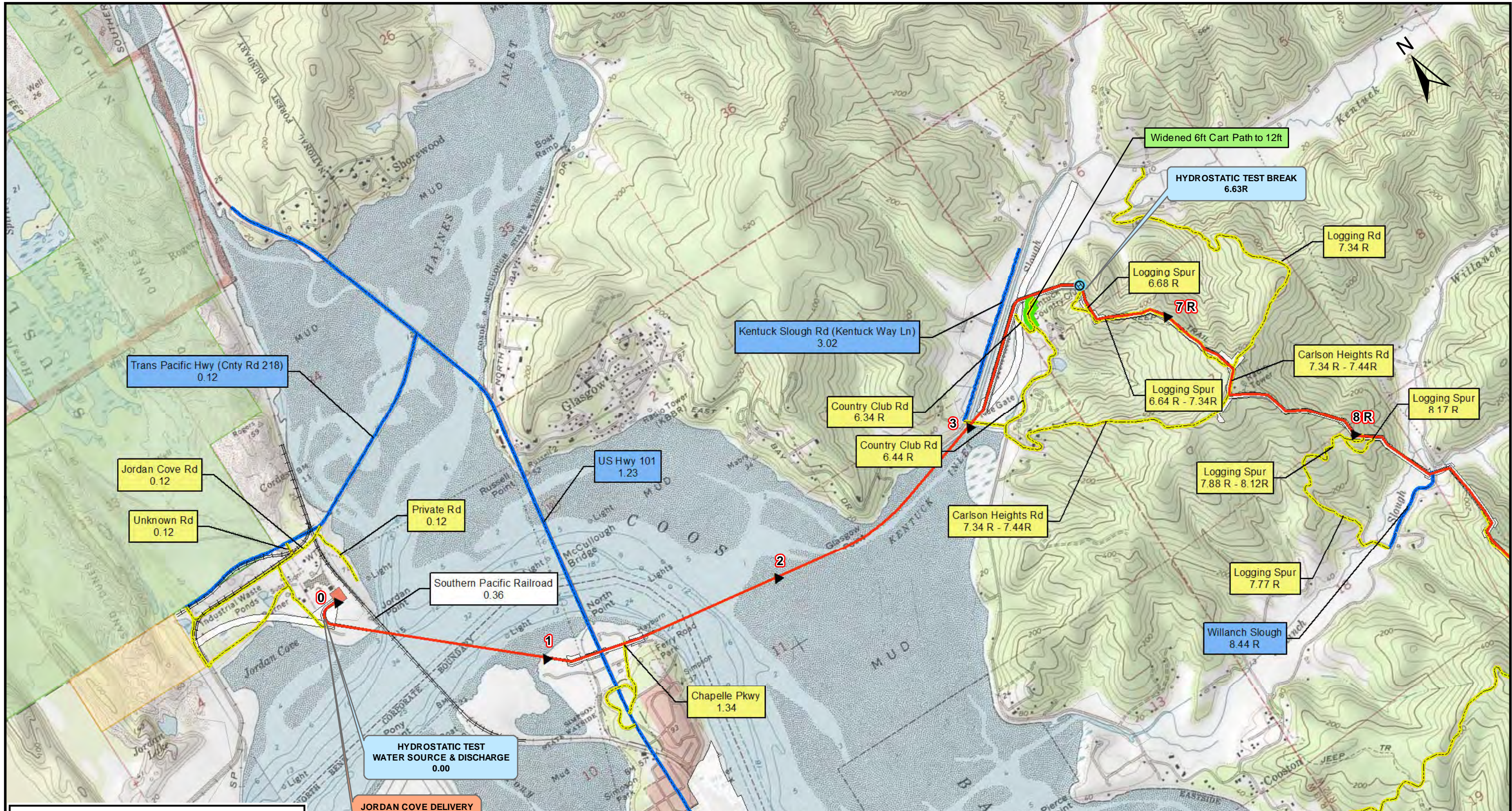

APPENDIX C

Pipeline Route and Work Area Maps

Pipeline Location Maps

Pipe Storage Yards for the Pacific Connector Project

Pipeline Location Maps



Legend

- ▲ Mileposts
- Proposed Route
- Aboveground Facility
- Rock Source/Disposal
- ⊕ Hydrostatic Test Breaks
- ★ Comms_Sites
- BLM
- U.S. Forest Service
- Private
- RR
- Public Road
- Access Road
- NO Ingress / Egress
- PAR
- TAR
- Road Improvements

JORDAN COVE DELIVERY METER STATION BLOCK VALVE NO. 1
0.00

HYDROSTATIC TEST WATER SOURCE & DISCHARGE
0.00

0 1,000 2,000 4,000 6,000 Feet

DRAWING NO.	REFERENCE TITLE

NO.	DATE	BY	REVISION DESCRIPTION	W.O. NO.	CHK.	CHK.
0	May - 2017	EE	Issued for FERC Pre-Filing			

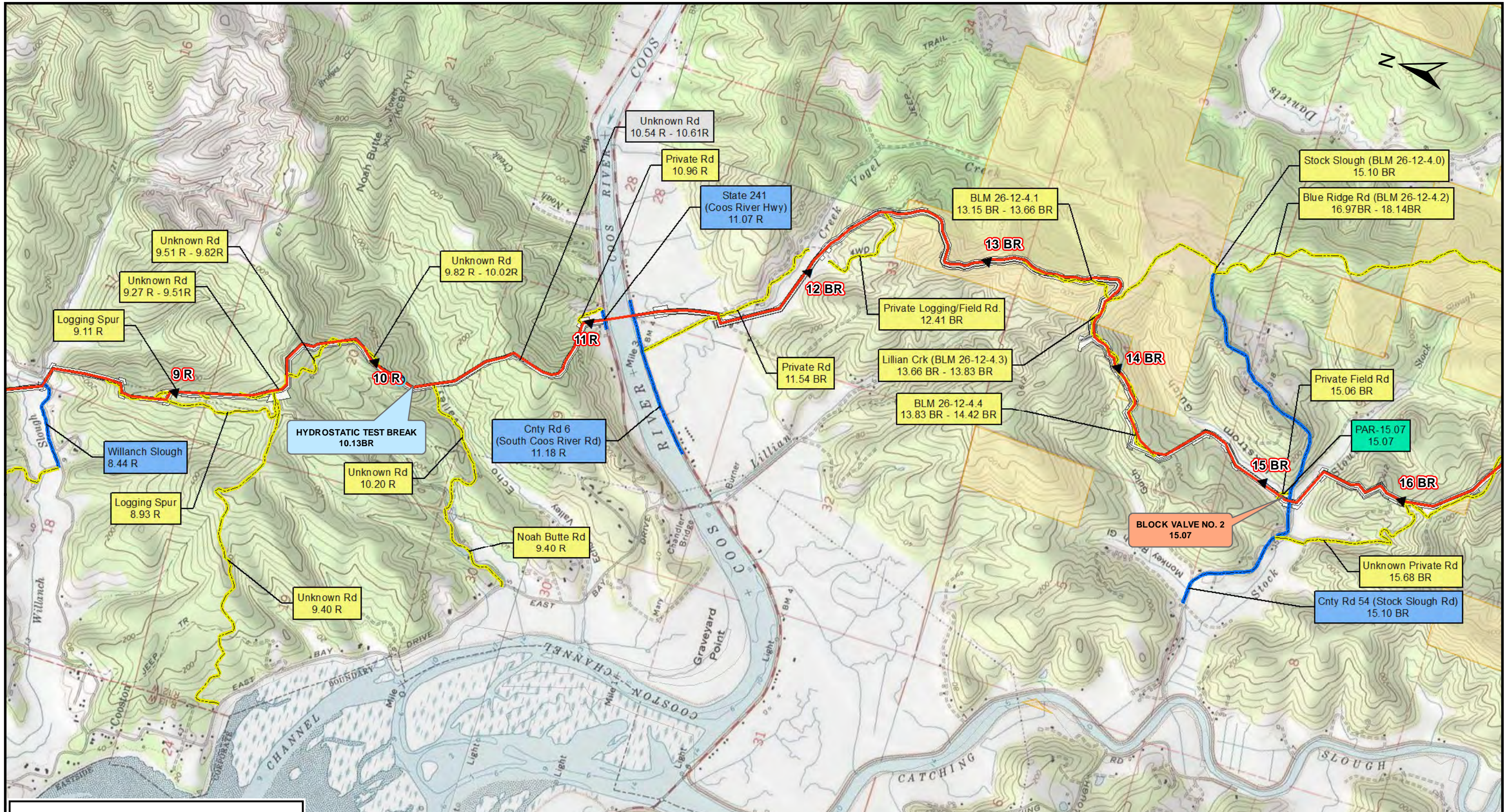
PACIFIC CONNECTOR GAS PIPELINE PROJECT
PACIFIC CONNECTOR GAS PIPELINE, LP
USGS GENERAL LOCATION MAP
M.P. 1.47-R TO M.P. 8.38-R
COOS COUNTY

DRAWN BY: JST	DATE: 9/11/2017	ISSUED FOR BID:	SCALE: AS NOTED
CHECKED BY: DD	DATE: 9/11/2017	ISSUED FOR CONSTRUCTION:	
APPROVED BY: EE	DATE: 9/11/2017	DRAWING NUMBER:	

3430.31-Y-Map 1


SHEET **1** OF **55**

P:\P\PCGP_C\CLINGMAN\TMA_TMP_DDP.mxd

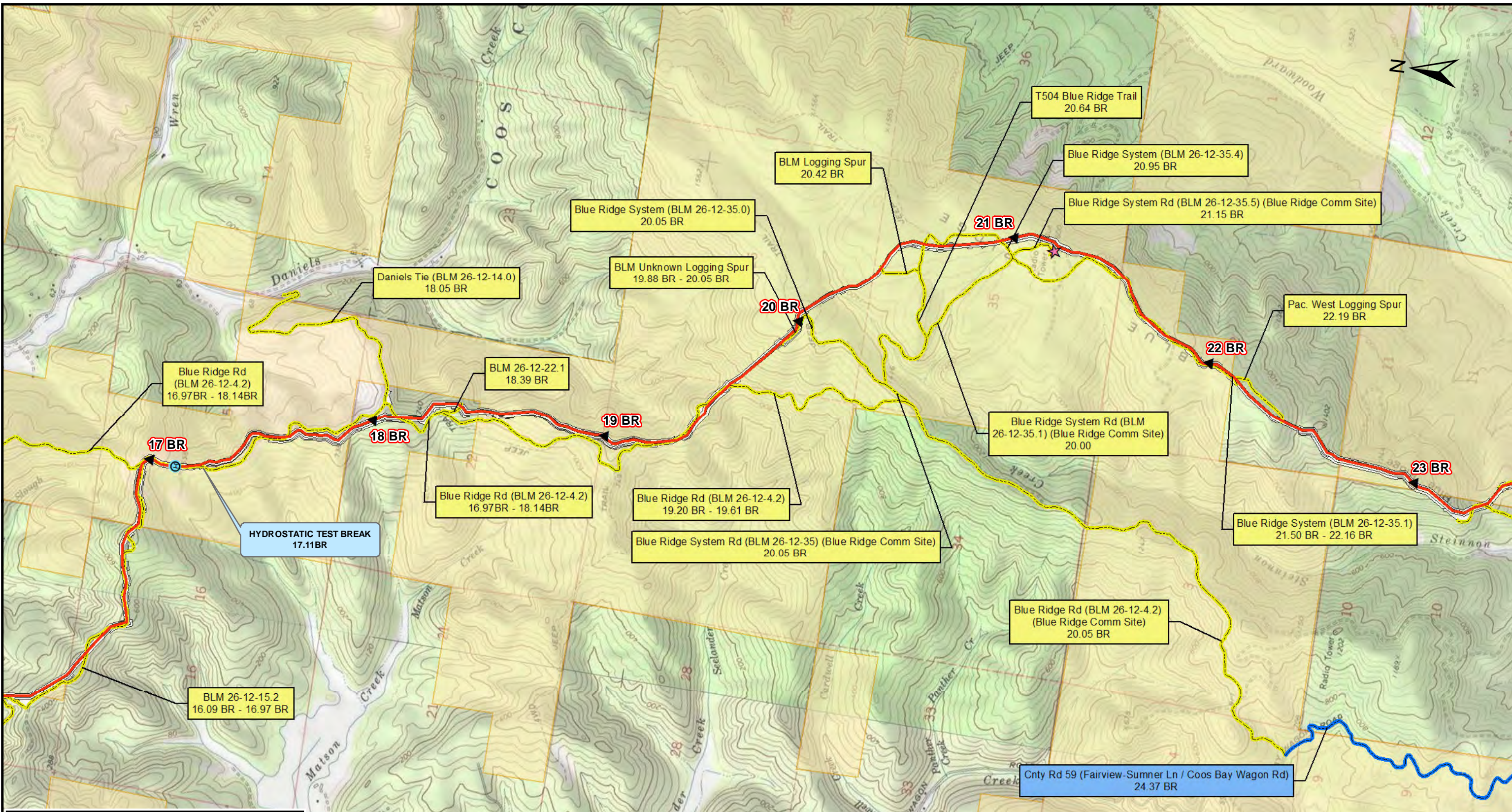


Legend

- ▲ Mileposts
- Proposed Route
- Aboveground Facility
- Rock Source/Disposal
- ⊕ Hydrostatic Test Breaks
- ★ Comms_Sites
- BLM
- U.S. Forest Service
- Private
- RR
- Public Road
- Access Road
- No Ingress / Egress
- PAR
- TAR
- Road Improvements

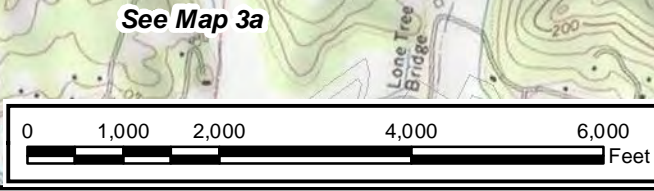


DRAWING NO.		REFERENCE TITLE		PACIFIC CONNECTOR GAS PIPELINE PROJECT PACIFIC CONNECTOR GAS PIPELINE, LP USGS GENERAL LOCATION MAP M.P. 8.38-R TO M.P. 15.90-BR COOS COUNTY						
NO.	DATE	BY	REVISION DESCRIPTION	W.O. NO.	CHK.	CHK.	DRAWN BY: JST	DATE: 9/11/2017	ISSUED FOR BID:	SCALE: AS NOTED
0	May - 2017	EE	Issued for FERC Pre-Filing				CHECKED BY: DD	DATE: 9/11/2017	ISSUED FOR CONSTRUCTION:	
							APPROVED BY: EE	DATE: 9/11/2017	DRAWING NUMBER: 3430.31-Y-Map 2	SHEET 2 OF 55



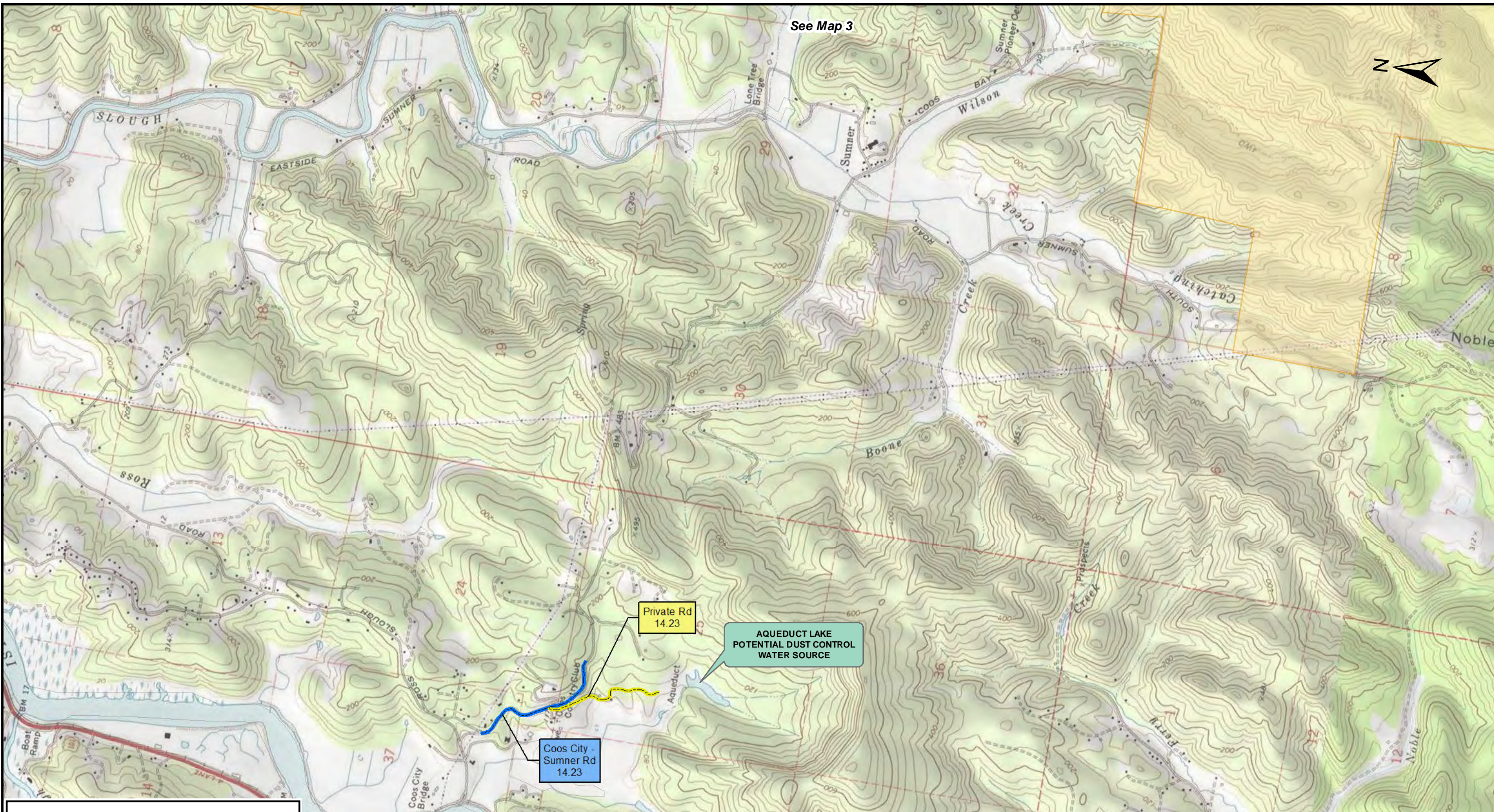
Legend

- ▲ Mileposts
- Proposed Route
- Aboveground Facility
- Rock Source/Disposal
- ⊕ Hydrostatic Test Breaks
- ★ Comms_Sites
- BLM
- U.S. Forest Service
- Private
- RR
- Public Road
- Access Road
- No Ingress / Egress
- PAR
- TAR
- Road Improvements



DRAWING NO.		REFERENCE TITLE		PACIFIC CONNECTOR GAS PIPELINE PROJECT PACIFIC CONNECTOR GAS PIPELINE, LP USGS GENERAL LOCATION MAP M.P. 15.90-BR TO M.P. 23.00-BR COOS COUNTY						
NO.	DATE	BY	REVISION DESCRIPTION	W.O. NO.	CHK.	CHK.	DRAWN BY: JST	DATE: 9/11/2017	ISSUED FOR BID:	SCALE: AS NOTED
0	May - 2017	EE	Issued for FERC Pre-Filing				CHECKED BY: DD	DATE: 9/11/2017	ISSUED FOR CONSTRUCTION:	
							APPROVED BY: EE	DATE: 9/11/2017	DRAWING NUMBER:	3430.31-Y-Map 3
										SHEET 3 OF 55

Path: P:\PCGP_C\CLINGMAP\M.P. 15.90-23.00 BR.mxd



See Map 3



Legend	
▲ Mileposts	RR
— Proposed Route	— Public Road
— Aboveground Facility	— Access Road
— Rock Source/Disposal	— NO Ingress / Egress
⊕ Hydrostatic Test Breaks	— PAR
★ Comms_Sites	— TAR
■ BLM	■ Road Improvements
■ U.S. Forest Service	
□ Private	



DRAWING NO.	REFERENCE TITLE

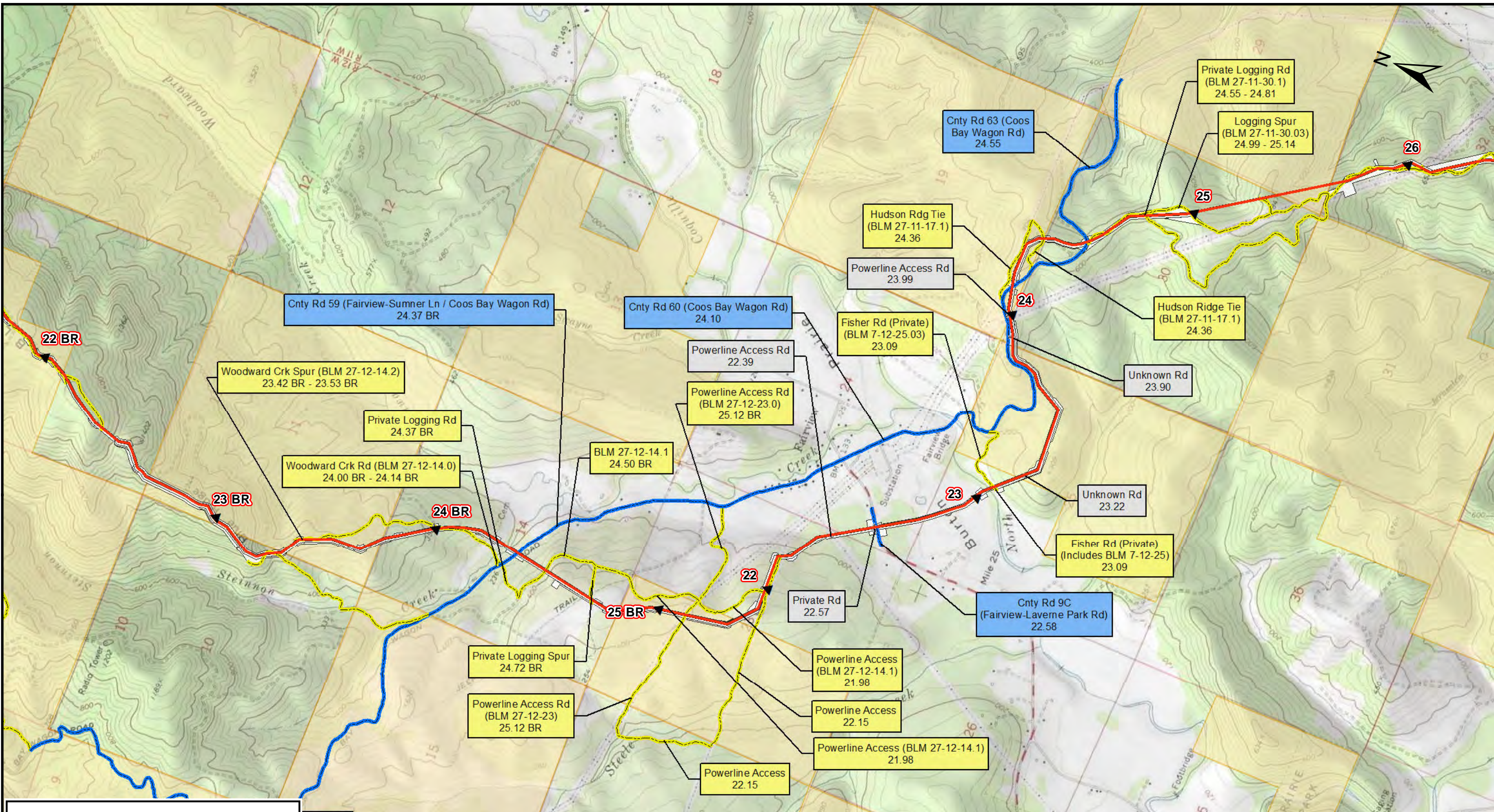
NO.	DATE	BY	REVISION DESCRIPTION	W.O. NO.	CHK.	CHK.
0	May - 2017	EE	Issued for FERC Pre-Filing			

PACIFIC CONNECTOR GAS PIPELINE PROJECT
PACIFIC CONNECTOR GAS PIPELINE, LP
USGS GENERAL LOCATION MAP
M.P. 15.90-BR TO M.P. 23.00-BR
COOS COUNTY

DRAWN BY: JST	DATE: 9/11/2017	ISSUED FOR BID:	SCALE: AS NOTED
CHECKED BY: DD	DATE: 9/11/2017	ISSUED FOR CONSTRUCTION:	
APPROVED BY: EE	DATE: 9/11/2017	DRAWING NUMBER:	3430.31-Y-Map 3a

SHEET **4**
OF **55**

P:\11-PCGP_C\CLINGA\Map\MP_1MP_DDP.mxd



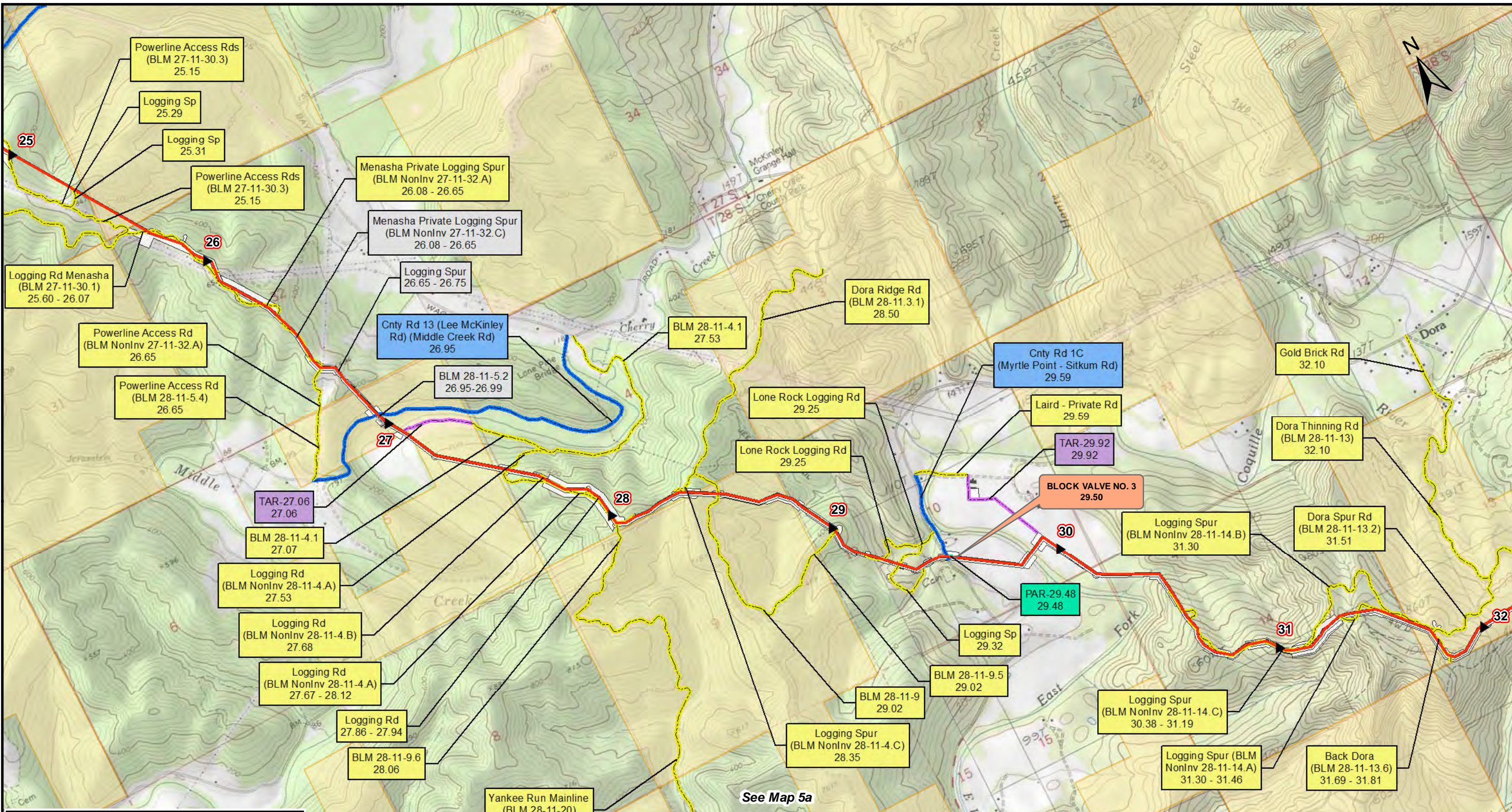
Legend

- ▲ Mileposts
- Proposed Route
- Aboveground Facility
- Rock Source/Disposal
- ⊕ Hydrostatic Test Breaks
- ★ Comms_Sites
- BLM
- U.S. Forest Service
- Private
- RR
- Public Road
- Access Road
- No Ingress / Egress
- PAR
- TAR
- Road Improvements



DRAWING NO.		REFERENCE TITLE		PACIFIC CONNECTOR GAS PIPELINE PROJECT PACIFIC CONNECTOR GAS PIPELINE, LP USGS GENERAL LOCATION MAP M.P. 23.00-BR TO M.P. 25.31 COOS COUNTY						
NO.	DATE	BY	REVISION DESCRIPTION	W.O. NO.	CHK.	CHK.	DRAWN BY: JST	DATE: 9/11/2017	ISSUED FOR BID:	SCALE: AS NOTED
0	May - 2017	EE	Issued for FERC Pre-Filing				CHECKED BY: DD	DATE: 9/11/2017	ISSUED FOR CONSTRUCTION:	
							APPROVED BY: EE	DATE: 9/11/2017	DRAWING NUMBER:	3430.31-Y-Map 4
									SHEET 5	
									OF 55	

Path: P:\PCGP_C\CLINGMAP\MPA_TMP_DDP.mxd



Legend

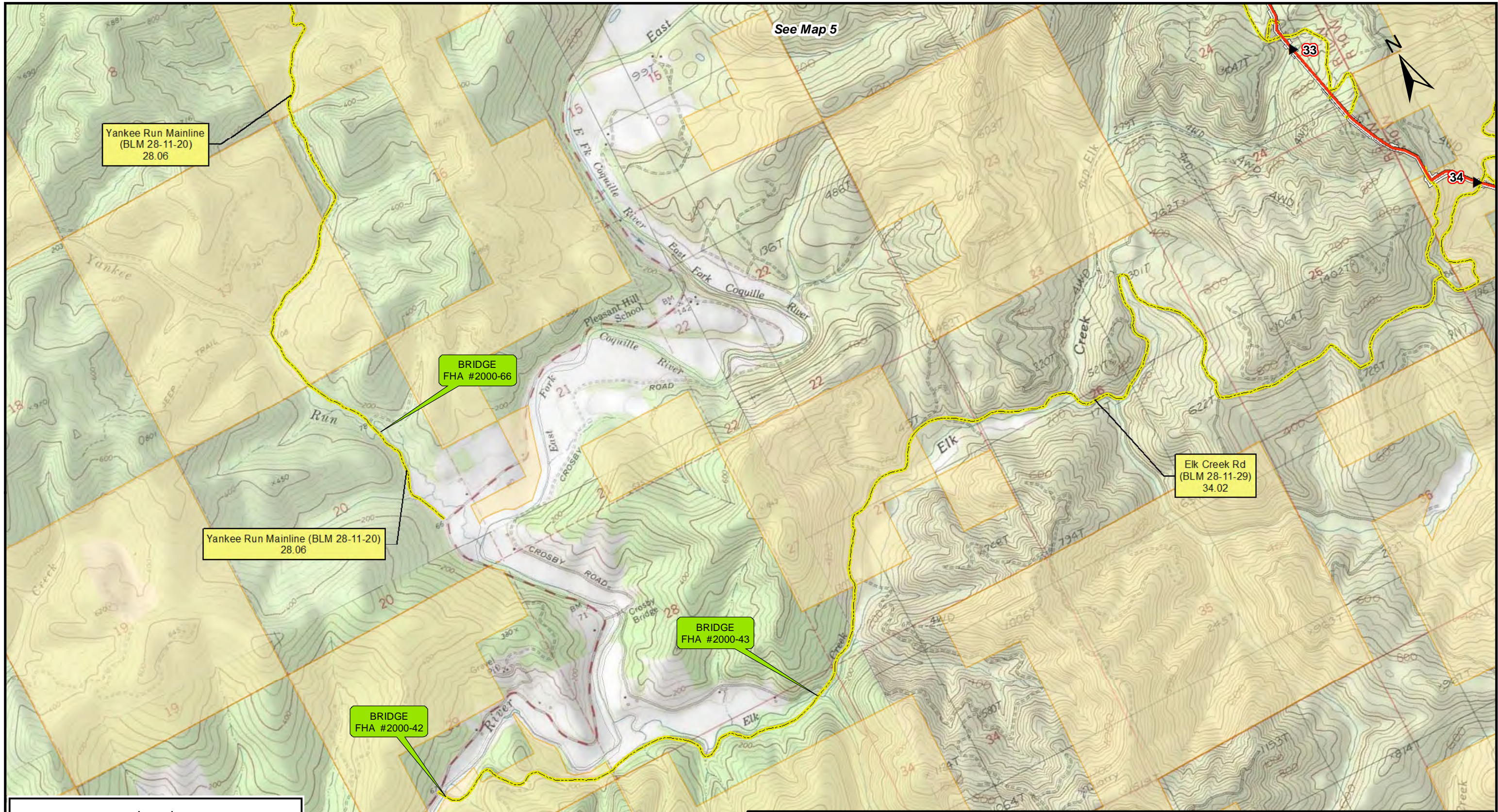
- ▲ Mileposts
- Proposed Route
- Aboveground Facility
- Rock Source/Disposal
- ⊕ Hydrostatic Test Breaks
- ★ Comms_Sites
- BLM
- U.S. Forest Service
- Private
- RR
- Public Road
- Access Road
- No Ingress / Egress
- ⊖ PAR
- TAR
- Road Improvements



See Map 5a

DRAWING NO.		REFERENCE TITLE		PACIFIC CONNECTOR GAS PIPELINE PROJECT PACIFIC CONNECTOR GAS PIPELINE, LP USGS GENERAL LOCATION MAP M.P. 25.31 TO M.P. 31.86 COOS COUNTY						
NO.	DATE	BY	REVISION DESCRIPTION	W.O. NO.	CHK.	CHK.	DRAWN BY: JST	DATE: 9/11/2017	ISSUED FOR BID:	SCALE: AS NOTED
0	May - 2017	EE	Issued for FERC Pre-Filing				CHECKED BY: DD	DATE: 9/11/2017	ISSUED FOR CONSTRUCTION:	
							APPROVED BY: EE	DATE: 9/11/2017	DRAWING NUMBER:	3430.31-Y-Map 5
										SHEET 6 OF 55

P:\P\PCGP_C\CLINGA\Map5a_TMP_DDP.mxd



Yankee Run Mainline
(BLM 28-11-20)
28.06

BRIDGE
FHA #2000-66

Yankee Run Mainline (BLM 28-11-20)
28.06

Elk Creek Rd
(BLM 28-11-29)
34.02

BRIDGE
FHA #2000-43

BRIDGE
FHA #2000-42

Legend	
▲ Mileposts	RR
— Proposed Route	Public Road
— Aboveground Facility	Access Road
— Rock Source/Disposal	No Ingress / Egress
⊕ Hydrostatic Test Breaks	PAR
★ Comms_Sites	TAR
— BLM	Road Improvements
— U.S. Forest Service	
— Private	



DRAWING NO.		REFERENCE TITLE		PACIFIC CONNECTOR GAS PIPELINE PROJECT PACIFIC CONNECTOR GAS PIPELINE, LP USGS GENERAL LOCATION MAP M.P. 25.13 TO M.P. 31.86 COOS COUNTY				Pacific Connector GAS PIPELINE		
NO.	DATE	BY	REVISION DESCRIPTION	W.O. NO.	CHK.	CHK.	DRAWN BY: JST	DATE: 9/11/2017	ISSUED FOR BID:	SCALE: AS NOTED
0	May - 2017	EE	Issued for FERC Pre-Filing				CHECKED BY: DD	DATE: 9/11/2017	ISSUED FOR CONSTRUCTION:	
							APPROVED BY: EE	DATE: 9/11/2017	DRAWING NUMBER: 3430.31-Y-Map 5a	SHEET 7 OF 55

Path: P:\PCGP_C\CLINGMAP\MPL_TMP_DDP.mxd

See Map 6



Elk Creek Ext.
(BLM 28-10-31)
35.80

Big Creek Rd
(BLM 29-11-28)
35.34 - 35.80

Sandy Creek Rd
(BLM 29-10-14.2)
38.87

Cnty Rd 84 (Big Creek Rd)
(BLM 28-11-29.0)
35.34 - 35.80

Legend

- ▲ Mileposts
- Proposed Route
- Aboveground Facility
- Rock Source/Disposal
- ⊕ Hydrostatic Test Breaks
- ★ Comms_Sites
- BLM
- U.S. Forest Service
- Private
- RR
- Public Road
- Access Road
- No Ingress / Egress
- PAR
- TAR
- Road Improvements



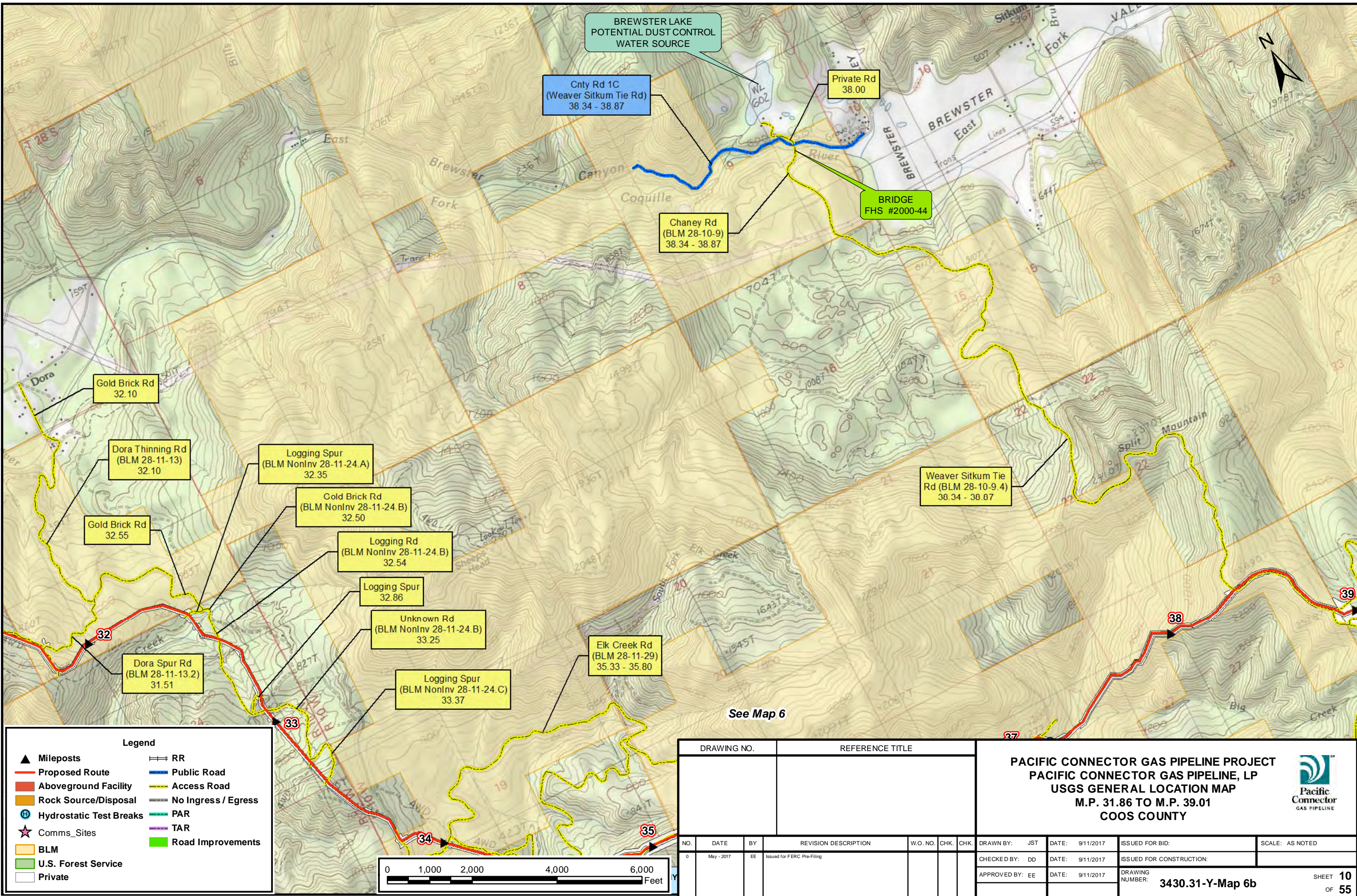
DRAWING NO.	REFERENCE TITLE

PACIFIC CONNECTOR GAS PIPELINE PROJECT
PACIFIC CONNECTOR GAS PIPELINE, LP
USGS GENERAL LOCATION MAP
M.P. 31.86 TO M.P. 39.01
COOS COUNTY

NO.	DATE	BY	REVISION DESCRIPTION	W.O. NO.	CHK.	CHK.
0	May - 2017	EE	Issued for FERC Pre-Filing			

DRAWN BY: JST	DATE: 9/11/2017	ISSUED FOR BID:	SCALE: AS NOTED
CHECKED BY: DD	DATE: 9/11/2017	ISSUED FOR CONSTRUCTION:	
APPROVED BY: EE	DATE: 9/11/2017	DRAWING NUMBER:	
3430.31-Y-Map 6a			SHEET 9 OF 55

Path: P:\PCGP_CLINGMAPS\MPA_TMP_DDP.mxd



Legend

- ▲ Mileposts
- Proposed Route
- Aboveground Facility
- Rock Source/Disposal
- ⊕ Hydrostatic Test Breaks
- ★ Comms_Sites
- BLM
- U.S. Forest Service
- Private
- RR
- Public Road
- Access Road
- NO Ingress / Egress
- PAR
- TAR
- Road Improvements

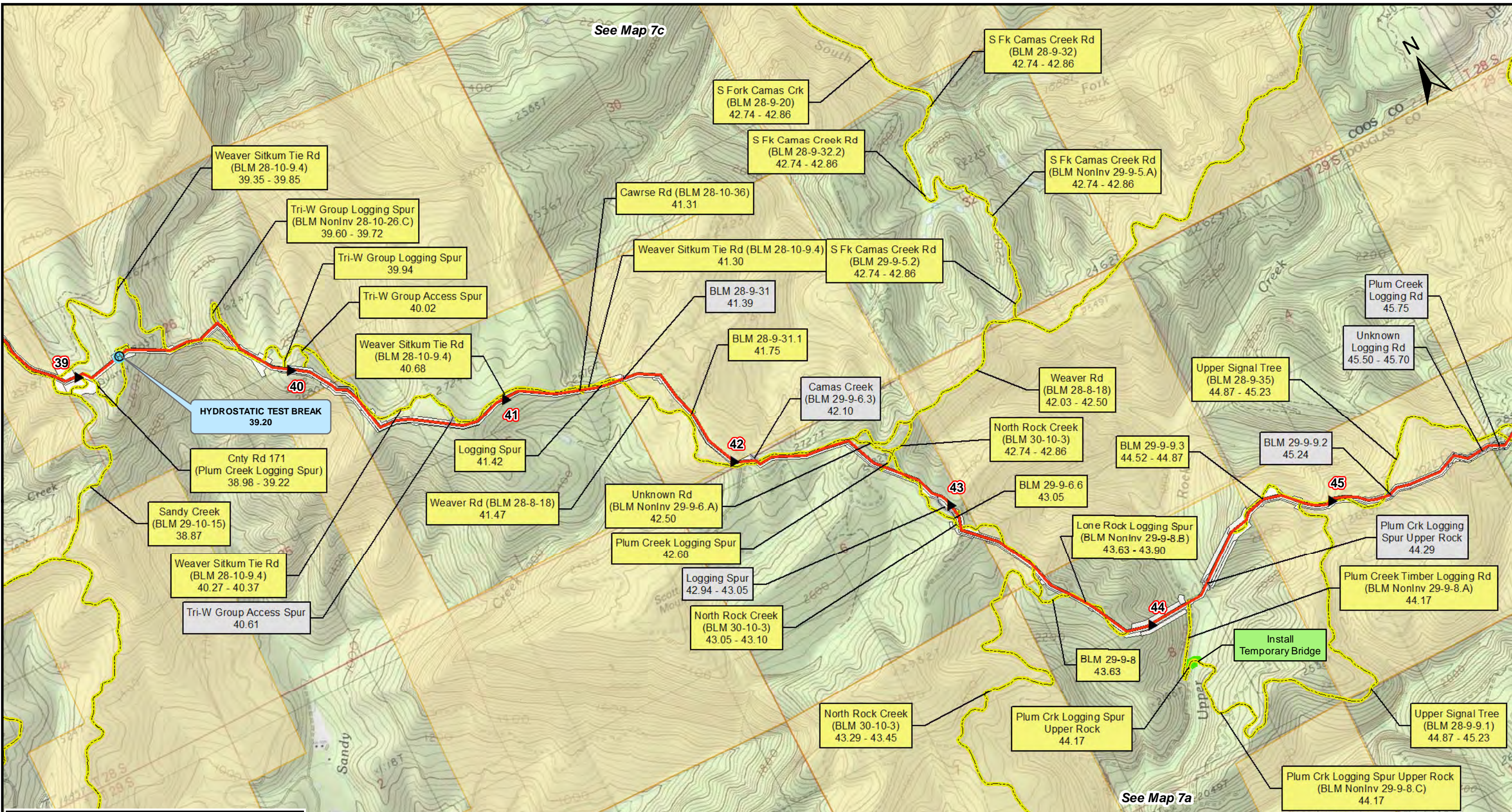
See Map 6

DRAWING NO.		REFERENCE TITLE		PACIFIC CONNECTOR GAS PIPELINE PROJECT PACIFIC CONNECTOR GAS PIPELINE, LP USGS GENERAL LOCATION MAP M.P. 31.86 TO M.P. 39.01 COOS COUNTY		 Pacific Connector <small>GAS PIPELINE</small>				
NO.	DATE	BY	REVISION DESCRIPTION	W.O. NO.	CHK.	CHK.	DRAWN BY: JST	DATE: 9/11/2017	ISSUED FOR BID:	SCALE: AS NOTED
0	May - 2017	EE	Issued for FERC Pre-Filing				CHECKED BY: DD	DATE: 9/11/2017	ISSUED FOR CONSTRUCTION:	
						APPROVED BY: EE		DATE: 9/11/2017	DRAWING NUMBER:	3430.31-Y-Map 6b
										SHEET 10 OF 55



Path: P:\PCGP_CLINGMAN\TMA_TMP_DDP.mxd

See Map 7c



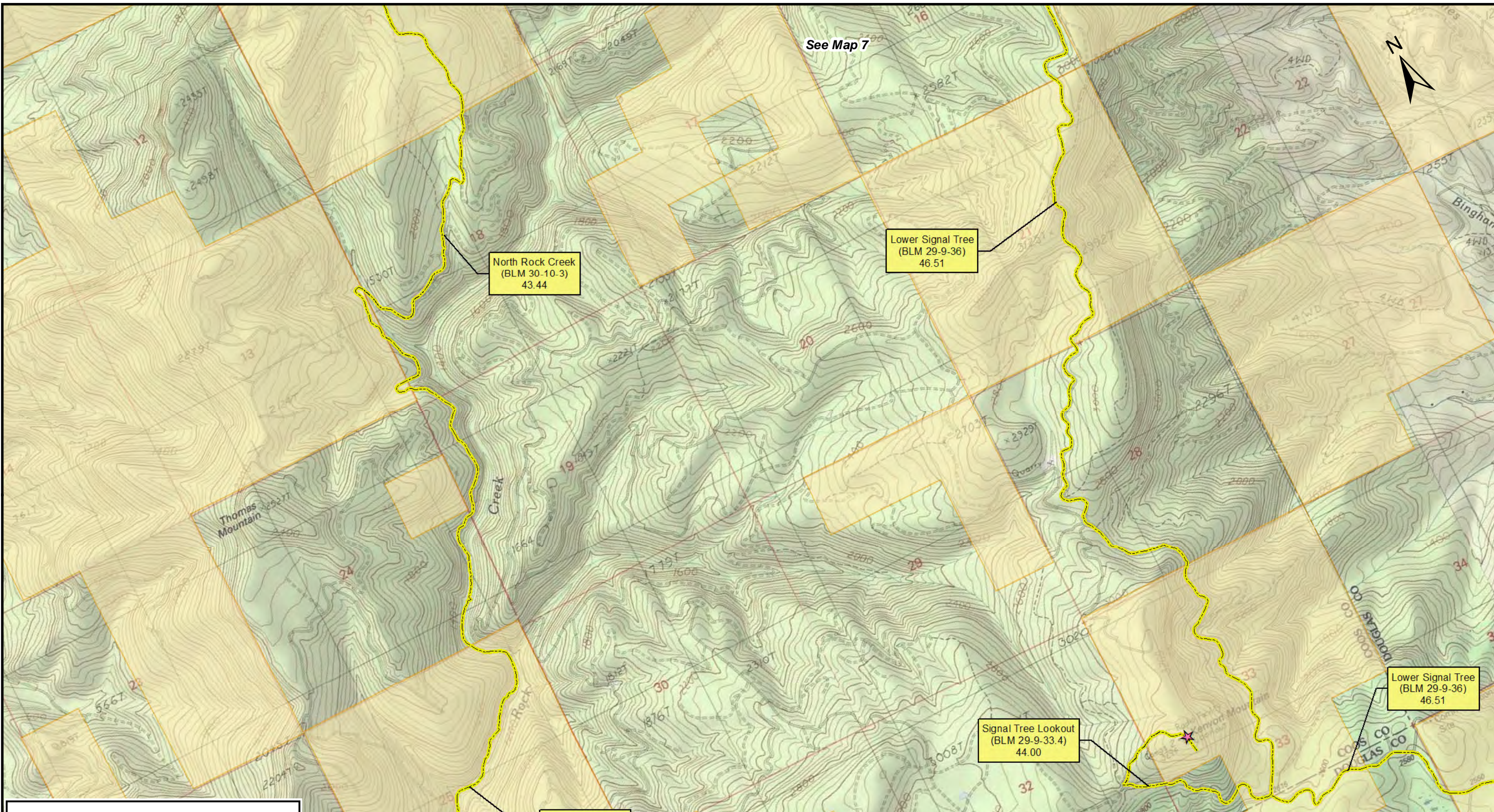
See Map 7a

Legend

- ▲ Mileposts
- Proposed Route
- Aboveground Facility
- Rock Source/Disposal
- ⊕ Hydrostatic Test Breaks
- ★ Comms_Sites
- BLM
- U.S. Forest Service
- Private
- RR
- Public Road
- Access Road
- No Ingress / Egress
- PAR
- TAR
- Road Improvements



DRAWING NO.		REFERENCE TITLE		PACIFIC CONNECTOR GAS PIPELINE PROJECT PACIFIC CONNECTOR GAS PIPELINE, LP USGS GENERAL LOCATION MAP M.P. 39.01 TO M.P. 45.70 COOS COUNTY						
NO.	DATE	BY	REVISION DESCRIPTION	W.O. NO.	CHK.	CHK.	DRAWN BY: JST	DATE: 9/11/2017	ISSUED FOR BID:	SCALE: AS NOTED
0	May - 2017	EE	Issued for FERC Pre-Filing				CHECKED BY: DD	DATE: 9/11/2017	ISSUED FOR CONSTRUCTION:	
							APPROVED BY: EE	DATE: 9/11/2017	DRAWING NUMBER:	3430.31-Y-Map 7
										SHEET 11 OF 55



See Map 7



North Rock Creek
(BLM 30-10-3)
43.44

Lower Signal Tree
(BLM 29-9-36)
46.51

Signal Tree Lookout
(BLM 29-9-33.4)
44.00

Lower Signal Tree
(BLM 29-9-36)
46.51

North Rock Creek
(BLM 30-10-3)
43.44

See Map 7b

Legend

- ▲ Mileposts
- Proposed Route
- Aboveground Facility
- Rock Source/Disposal
- ⊕ Hydrostatic Test Breaks
- ★ Comms_Sites
- BLM
- U.S. Forest Service
- Private
- RR
- Public Road
- Access Road
- No Ingress / Egress
- PAR
- TAR
- Road Improvements



DRAWING NO.		REFERENCE TITLE		PACIFIC CONNECTOR GAS PIPELINE PROJECT PACIFIC CONNECTOR GAS PIPELINE, LP USGS GENERAL LOCATION MAP M.P. 39.01 TO M.P. 45.70 COOS COUNTY				 Pacific Connector GAS PIPELINE		
NO.	DATE	BY	REVISION DESCRIPTION	W.O. NO.	CHK.	CHK.	DRAWN BY: JST	DATE: 9/11/2017	ISSUED FOR BID:	SCALE: AS NOTED
0	May - 2017	EE	Issued for FERC Pre-Filing				CHECKED BY: DD	DATE: 9/11/2017	ISSUED FOR CONSTRUCTION:	
							APPROVED BY: EE	DATE: 9/11/2017	DRAWING NUMBER:	3430.31-Y-Map 7a
										SHEET 12 OF 55

Path: P:\PCGP_CLINGMAN\Map7a_TMP_DDP.mxd

See Map 7a



North Rock Creek
(BLM 30-10-3)
43.44

Signal Tree Lookout
(BLM 29-9-33.4)
44.00

Lower Signal Tree
(BLM 29-9-36)
46.51

BRIDGE
FHA #2000-52

BRIDGE
FHA #2000-51

Cnty Rd 21
43.44

Legend

- ▲ Mileposts
- Proposed Route
- Aboveground Facility
- Rock Source/Disposal
- ⊕ Hydrostatic Test Breaks
- ★ Comms_Sites
- BLM
- U.S. Forest Service
- Private
- RR
- Public Road
- Access Road
- No Ingress / Egress
- PAR
- TAR
- Road Improvements



DRAWING NO.		REFERENCE TITLE	
NO.	DATE	BY	REVISION DESCRIPTION
0	May - 2017	EE	Issued for FERC Pre-Filing

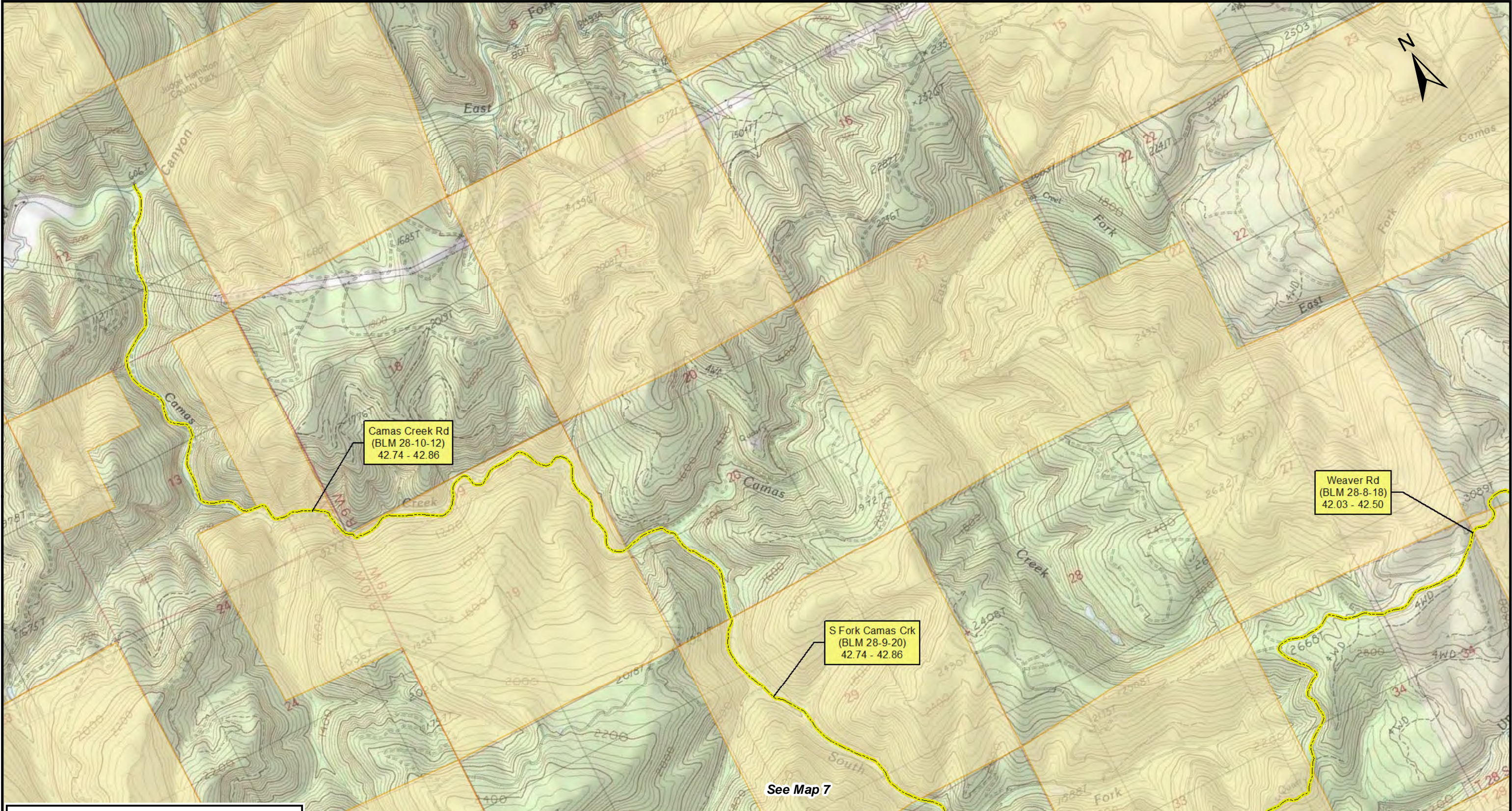
PACIFIC CONNECTOR GAS PIPELINE PROJECT
PACIFIC CONNECTOR GAS PIPELINE, LP
USGS GENERAL LOCATION MAP
M.P. 39.01 TO M.P. 45.70
COOS COUNTY

DRAWN BY: JST	DATE: 9/11/2017	ISSUED FOR BID:	SCALE: AS NOTED
CHECKED BY: DD	DATE: 9/11/2017	ISSUED FOR CONSTRUCTION:	
APPROVED BY: EE	DATE: 9/11/2017	DRAWING NUMBER:	

3430.31-Y-Map 7b

SHEET **13**
OF **55**

Path: P:\PCGP_C\CLINGMAP\M7A_TMP_DDP.mxd



See Map 7

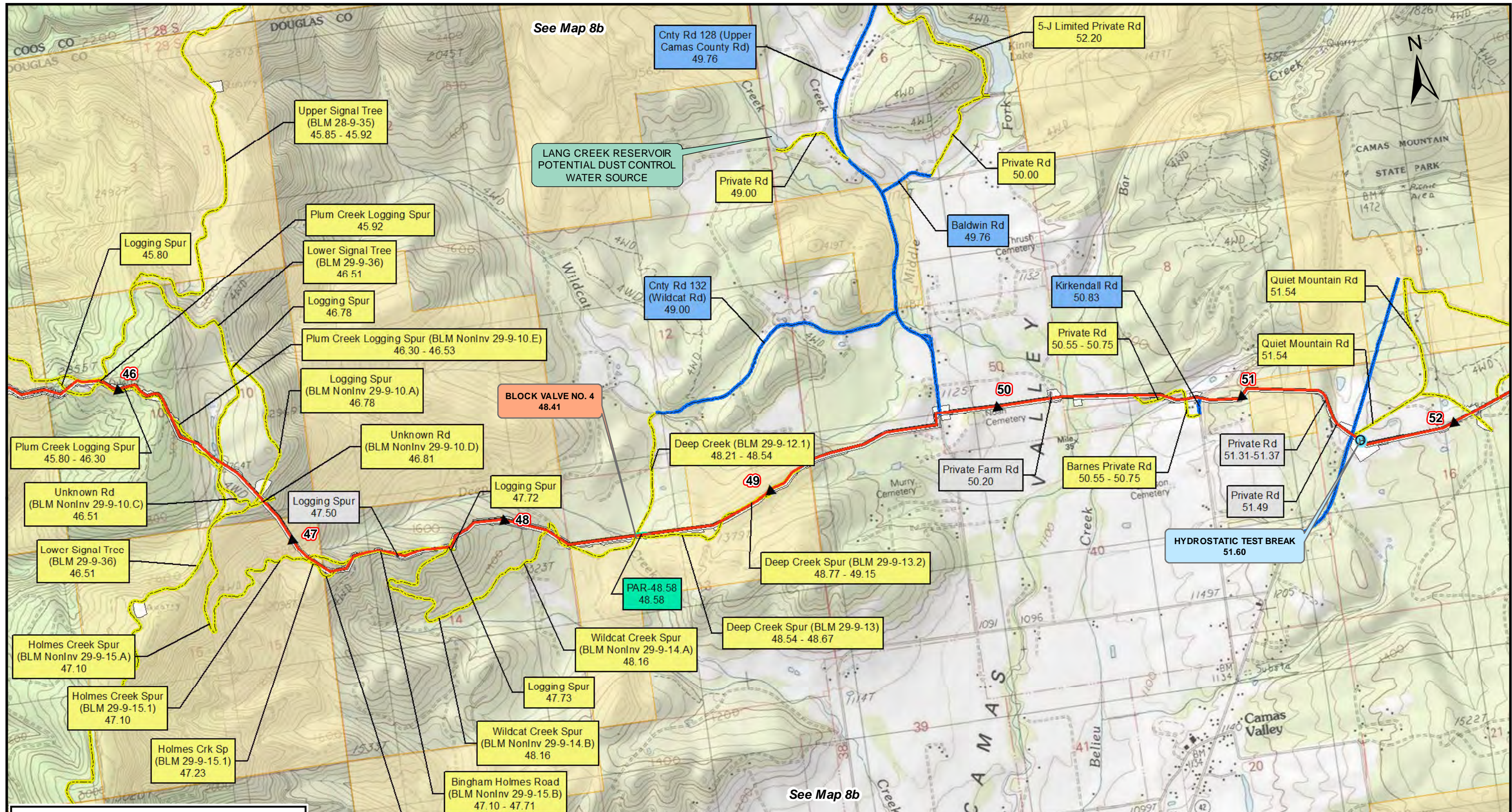
Legend

- ▲ Mileposts
- Proposed Route
- Aboveground Facility
- Rock Source/Disposal
- ⊕ Hydrostatic Test Breaks
- ★ Comms_Sites
- BLM
- U.S. Forest Service
- Private
- RR
- Public Road
- Access Road
- No Ingress / Egress
- PAR
- TAR
- Road Improvements



DRAWING NO.		REFERENCE TITLE		PACIFIC CONNECTOR GAS PIPELINE PROJECT PACIFIC CONNECTOR GAS PIPELINE, LP USGS GENERAL LOCATION MAP M.P. 39.01 TO M.P. 45.70 COOS COUNTY						
NO.	DATE	BY	REVISION DESCRIPTION	W.O. NO.	CHK.	CHK.	DRAWN BY: JST	DATE: 9/11/2017	ISSUED FOR BID:	SCALE: AS NOTED
0	May - 2017	EE	Issued for FERC Pre-Filing				CHECKED BY: DD	DATE: 9/11/2017	ISSUED FOR CONSTRUCTION:	
							APPROVED BY: EE	DATE: 9/11/2017	DRAWING NUMBER:	3430.31-Y-Map 7c
									SHEET 14 OF 55	

Path: P:\PCGP_C\CLINGMAP\MPA_TMP_DDP.mxd



See Map 8b

See Map 8b

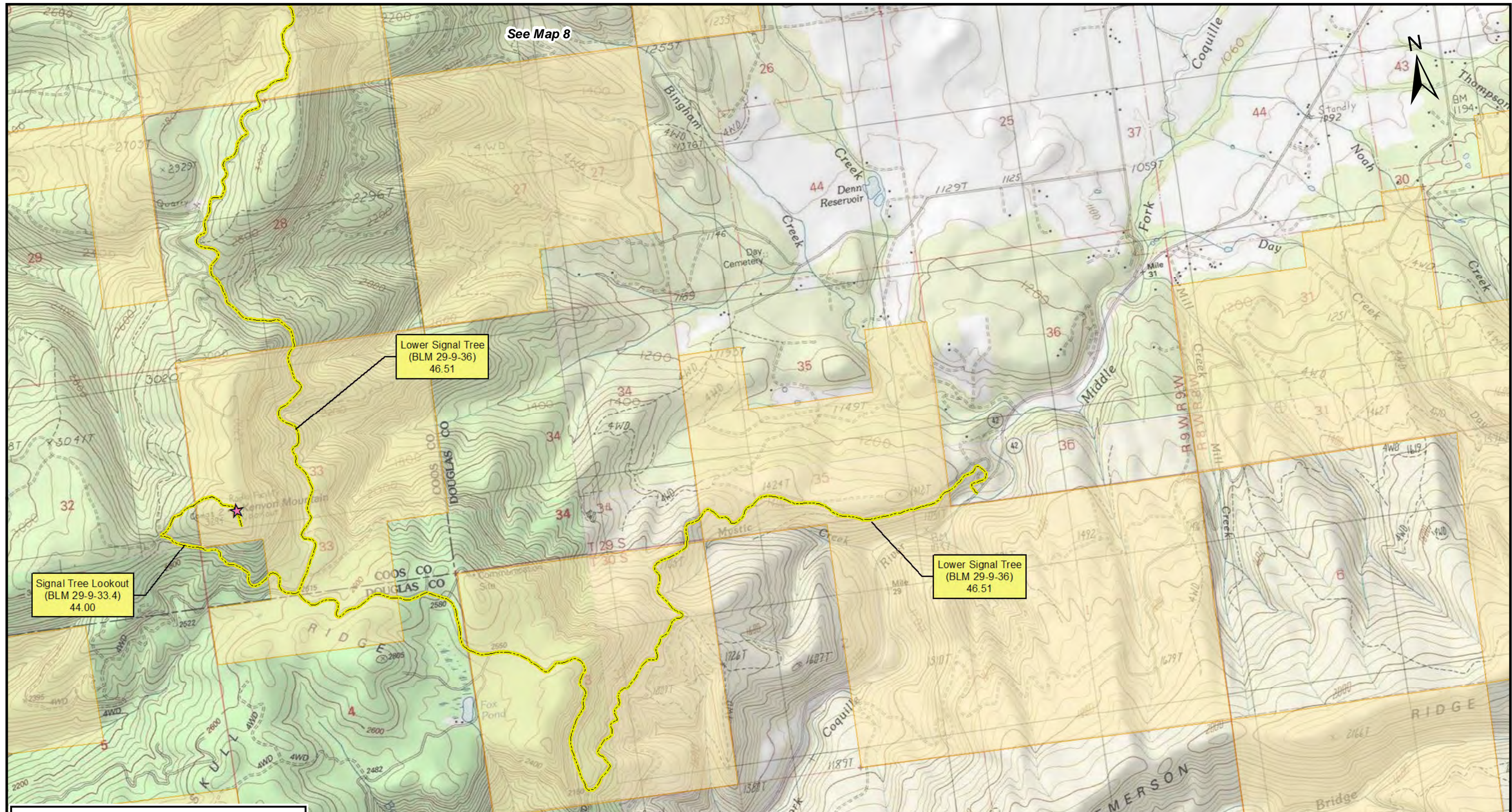
Legend

- ▲ Mileposts
- Proposed Route
- Aboveground Facility
- Rock Source/Disposal
- ⊕ Hydrostatic Test Breaks
- ★ Comms_Sites
- BLM
- U.S. Forest Service
- Private
- RR
- Public Road
- Access Road
- No Ingress / Egress
- TAR
- Road Improvements



DRAWING NO.		REFERENCE TITLE		PACIFIC CONNECTOR GAS PIPELINE PROJECT PACIFIC CONNECTOR GAS PIPELINE, LP USGS GENERAL LOCATION MAP M.P. 45.70 TO M.P. 52.08 DOUGLAS COUNTY						
NO.	DATE	BY	REVISION DESCRIPTION	W.O. NO.	CHK.	CHK.	DRAWN BY: JST	DATE: 9/11/2017	ISSUED FOR BID:	SCALE: AS NOTED
0	May - 2017	EE	Issued for FERC Pre-Filing				CHECKED BY: DD	DATE: 9/11/2017	ISSUED FOR CONSTRUCTION:	
							APPROVED BY: EE	DATE: 9/11/2017	DRAWING NUMBER:	3430.31-Y-Map 8
									SHEET 15 OF 55	

P:\P\PCGP_C\CLINGMAP\M.P. 45.70 - 52.08.DWG



See Map 8

Lower Signal Tree
(BLM 29-9-36)
46.51

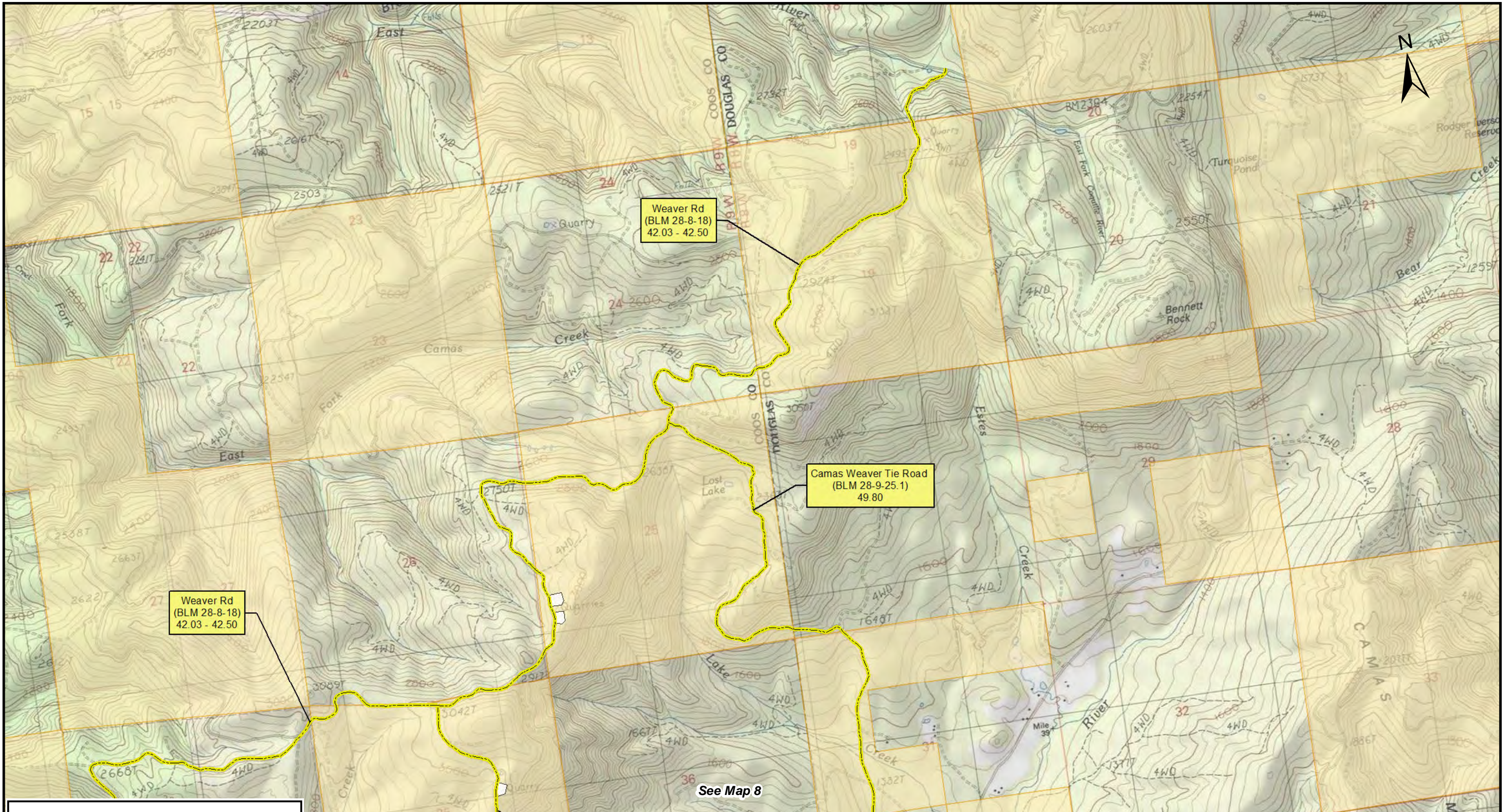
Signal Tree Lookout
(BLM 29-9-33.4)
44.00

Lower Signal Tree
(BLM 29-9-36)
46.51

Legend	
▲ Mileposts	RR
— Proposed Route	Public Road
— Aboveground Facility	Access Road
— Rock Source/Disposal	No Ingress / Egress
⊕ Hydrostatic Test Breaks	PAR
★ Comms_Sites	TAR
— BLM	Road Improvements
— U.S. Forest Service	
— Private	



DRAWING NO.		REFERENCE TITLE		PACIFIC CONNECTOR GAS PIPELINE PROJECT PACIFIC CONNECTOR GAS PIPELINE, LP USGS GENERAL LOCATION MAP M.P. 45.70 TO M.P. 52.08 DOUGLAS COUNTY				Pacific Connector GAS PIPELINE		
NO.	DATE	BY	REVISION DESCRIPTION	W.O. NO.	CHK.	CHK.	DRAWN BY: JST	DATE: 9/11/2017	ISSUED FOR BID:	SCALE: AS NOTED
0	May - 2017	EE	Issued for FERC Pre-Filing				CHECKED BY: DD	DATE: 9/11/2017	ISSUED FOR CONSTRUCTION:	
							APPROVED BY: EE	DATE: 9/11/2017	DRAWING NUMBER: 3430.31-Y-Map 8a	SHEET 16 OF 55



Legend

- ▲ Mileposts
- Proposed Route
- Aboveground Facility
- Rock Source/Disposal
- ⊕ Hydrostatic Test Breaks
- ★ Comms_Sites
- BLM
- U.S. Forest Service
- Private
- RR
- Public Road
- Access Road
- No Ingress / Egress
- PAR
- TAR
- Road Improvements



Weaver Rd
(BLM 28-8-18)
42.03 - 42.50

Camas Weaver Tie Road
(BLM 28-9-25.1)
49.80

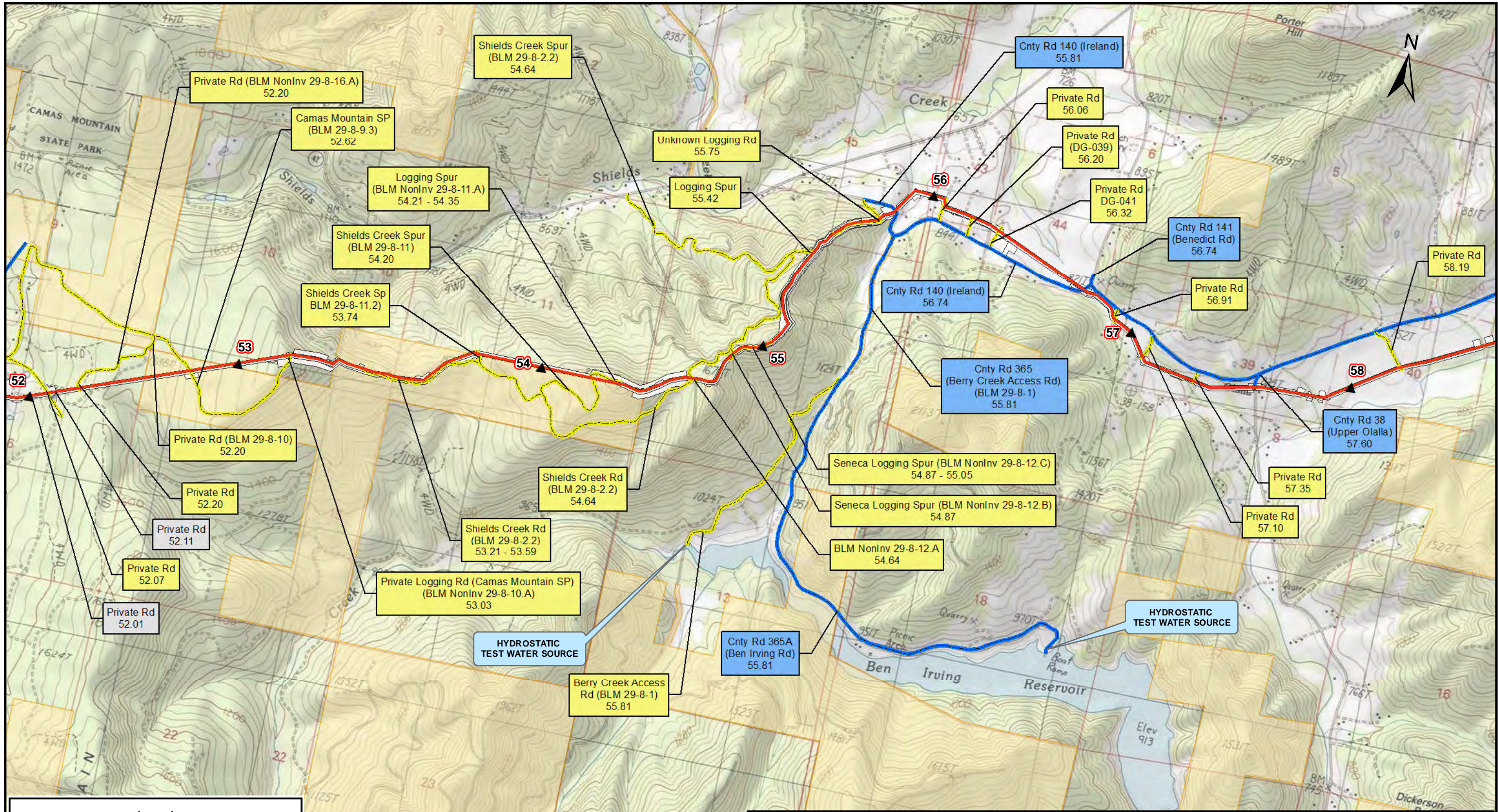
Weaver Rd
(BLM 28-8-18)
42.03 - 42.50

Upper Signal Tree
(BLM 28-9-35)
45.85 - 45.92

See Map 8

DRAWING NO.		REFERENCE TITLE								
		PACIFIC CONNECTOR GAS PIPELINE PROJECT PACIFIC CONNECTOR GAS PIPELINE, LP USGS GENERAL LOCATION MAP M.P. 45.70 TO M.P. 52.08 DOUGLAS COUNTY								
NO.	DATE	BY	REVISION DESCRIPTION	W.O. NO.	CHK.	CHK.	DRAWN BY: JST	DATE: 9/11/2017	ISSUED FOR BID:	SCALE: AS NOTED
0	May - 2017	EE	Issued for FERC Pre-Filing				CHECKED BY: DD	DATE: 9/11/2017	ISSUED FOR CONSTRUCTION:	
							APPROVED BY: EE	DATE: 9/11/2017	DRAWING NUMBER:	
									3430.31-Y-Map 8b	SHEET 17 OF 55

Path: P:\PCGP_C\CLINGMAP\M\MP_DDP.mxd



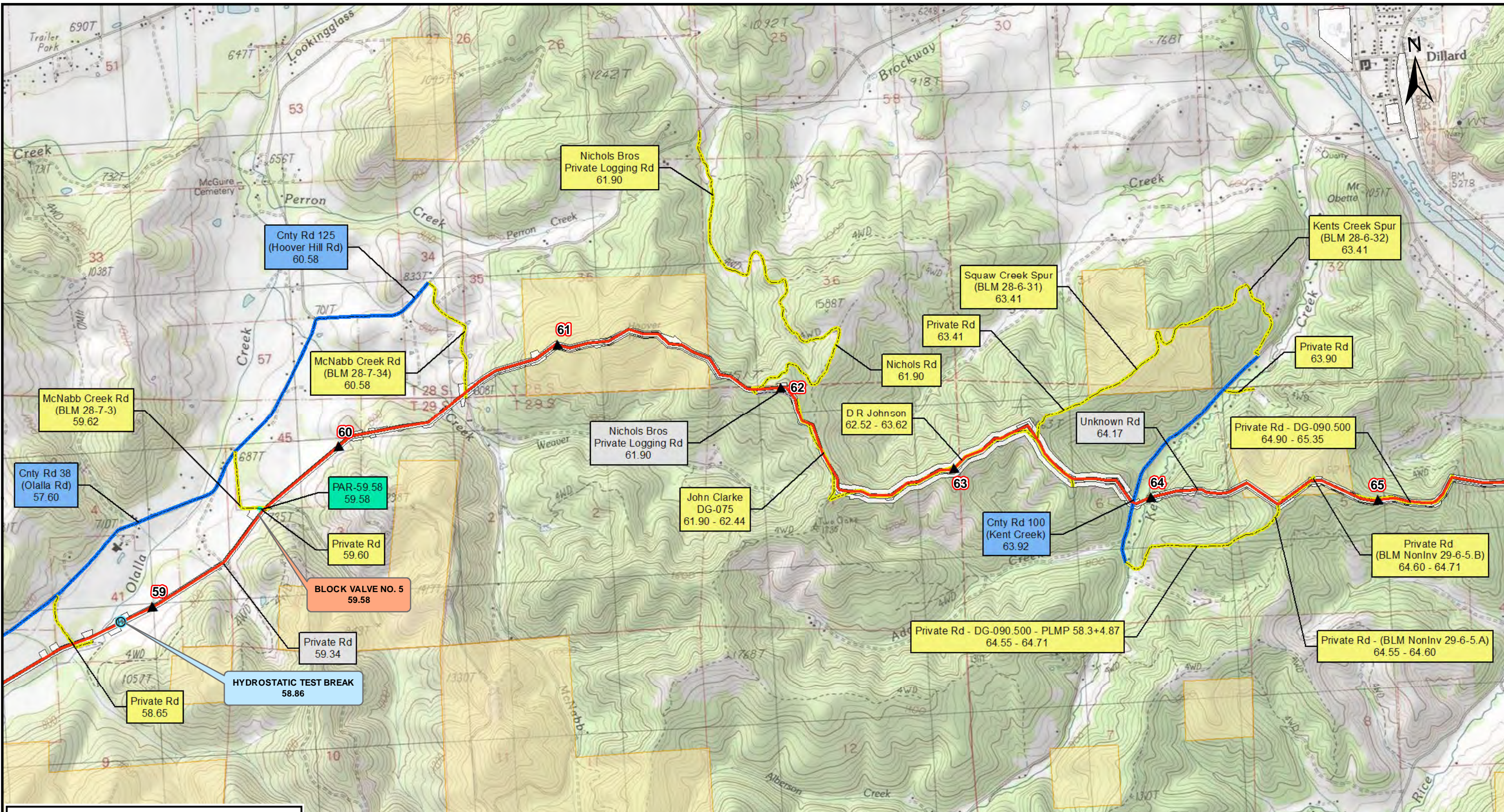
Legend

- ▲ Mileposts
- Proposed Route
- Aboveground Facility
- Rock Source/Disposal
- ⊕ Hydrostatic Test Breaks
- ★ Comms_Sites
- BLM
- U.S. Forest Service
- Private
- RR
- Public Road
- Access Road
- No Ingress / Egress
- PAR
- TAR
- Road Improvements



DRAWING NO.		REFERENCE TITLE		PACIFIC CONNECTOR GAS PIPELINE PROJECT PACIFIC CONNECTOR GAS PIPELINE, LP USGS GENERAL LOCATION MAP M.P. 52.08 TO M.P. 58.55 DOUGLAS COUNTY						
NO.	DATE	BY	REVISION DESCRIPTION	W.O. NO.	CHK.	CHK.	DRAWN BY: JST	DATE: 9/11/2017	ISSUED FOR BID:	SCALE: AS NOTED
0	May - 2017	EE	Issued for FERC Pre-Filing				CHECKED BY: DD	DATE: 9/11/2017	ISSUED FOR CONSTRUCTION:	
							APPROVED BY: EE	DATE: 9/11/2017	DRAWING NUMBER:	3430.31-Y-Map 9
									SHEET 18	
									OF 55	

P:\NIP\PCGP_C\CLINGMAN\Map9_TMP_DDP.mxd



Legend

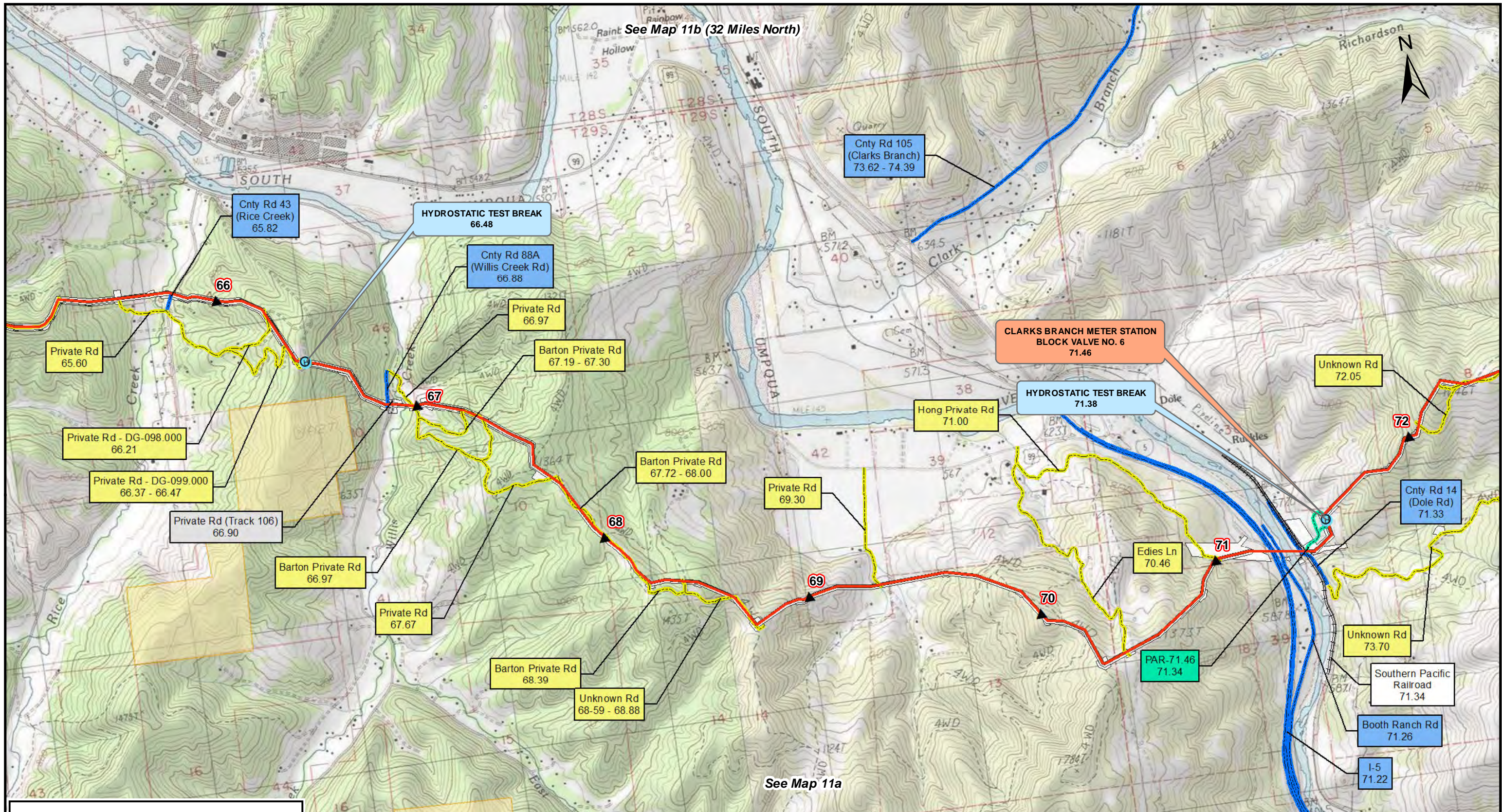
- ▲ Mileposts
- Proposed Route
- Aboveground Facility
- Rock Source/Disposal
- ⊕ Hydrostatic Test Breaks
- ★ Comms_Sites
- BLM
- U.S. Forest Service
- Private
- RR
- Public Road
- Access Road
- No Ingress / Egress
- PAR
- TAR
- Road Improvements



DRAWING NO.		REFERENCE TITLE		PACIFIC CONNECTOR GAS PIPELINE PROJECT PACIFIC CONNECTOR GAS PIPELINE, LP USGS GENERAL LOCATION MAP M.P. 58.55 TO M.P. 65.35 DOUGLAS COUNTY						
NO.	DATE	BY	REVISION DESCRIPTION	W.O. NO.	CHK.	CHK.	DRAWN BY: JST	DATE: 9/11/2017	ISSUED FOR BID:	SCALE: AS NOTED
0	May - 2017	EE	Issued for FERC Pre-Filing				CHECKED BY: DD	DATE: 9/11/2017	ISSUED FOR CONSTRUCTION:	
							APPROVED BY: EE	DATE: 9/11/2017	DRAWING NUMBER:	3430.31-Y-Map 10
									SHEET	19
									OF	55

Path: P:\PCGP_C\CLINGMAP\M.P. 58.55-65.35.DWG

See Map 11b (32 Miles North)




See Map 11a

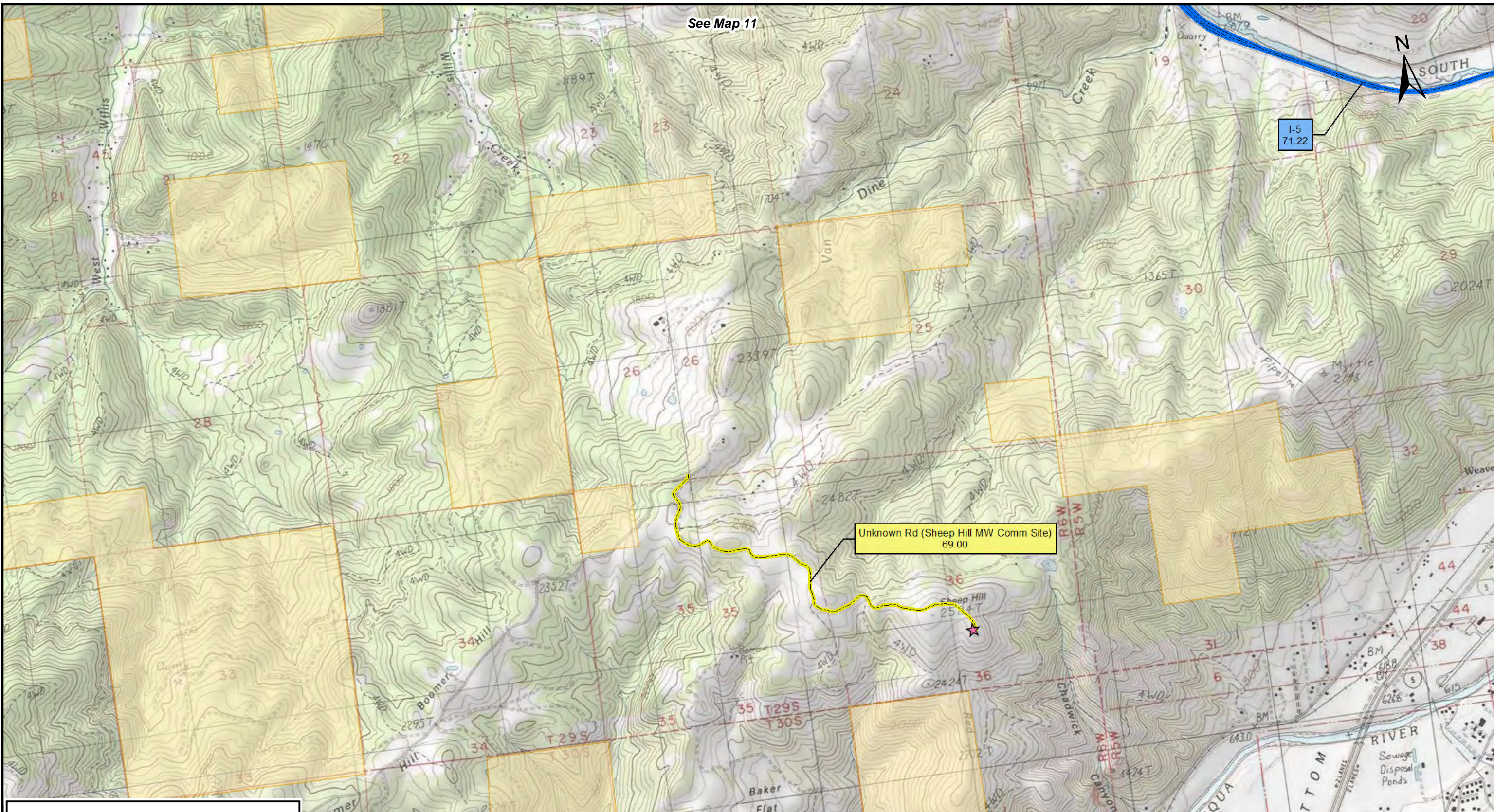
Legend

- ▲ Mileposts
- Proposed Route
- Aboveground Facility
- Rock Source/Disposal
- ⊕ Hydrostatic Test Breaks
- ★ Comms_Sites
- BLM
- U.S. Forest Service
- Private
- RR
- Public Road
- Access Road
- No Ingress / Egress
- PAR
- TAR
- Road Improvements



DRAWING NO.		REFERENCE TITLE		PACIFIC CONNECTOR GAS PIPELINE PROJECT PACIFIC CONNECTOR GAS PIPELINE, LP USGS GENERAL LOCATION MAP M.P. 65.35 TO M.P. 71.83 DOUGLAS COUNTY				 Pacific Connector GAS PIPELINE		
NO.	DATE	BY	REVISION DESCRIPTION	W.O. NO.	CHK.	CHK.	DRAWN BY: JST	DATE: 9/11/2017	ISSUED FOR BID:	SCALE: AS NOTED
0	May - 2017	EE	Issued for FERC Pre-Filing				CHECKED BY: DD	DATE: 9/11/2017	ISSUED FOR CONSTRUCTION:	
							APPROVED BY: EE	DATE: 9/11/2017	DRAWING NUMBER:	SHEET 20 OF 55
									3430.31-Y-Map 11	

See Map 11



Legend

- ▲ Mileposts
- Proposed Route
- Aboveground Facility
- Rock Source/Disposal
- ⊕ Hydrostatic Test Breaks
- ★ Comms_Sites
- BLM
- U.S. Forest Service
- Private
- RR
- Public Road
- Access Road
- No Ingress / Egress
- PAR
- TAR
- Road Improvements



DRAWING NO.		REFERENCE TITLE	
NO.	DATE	BY	REVISION DESCRIPTION
0	May - 2017	EE	Issued for FERC Pre-Filing

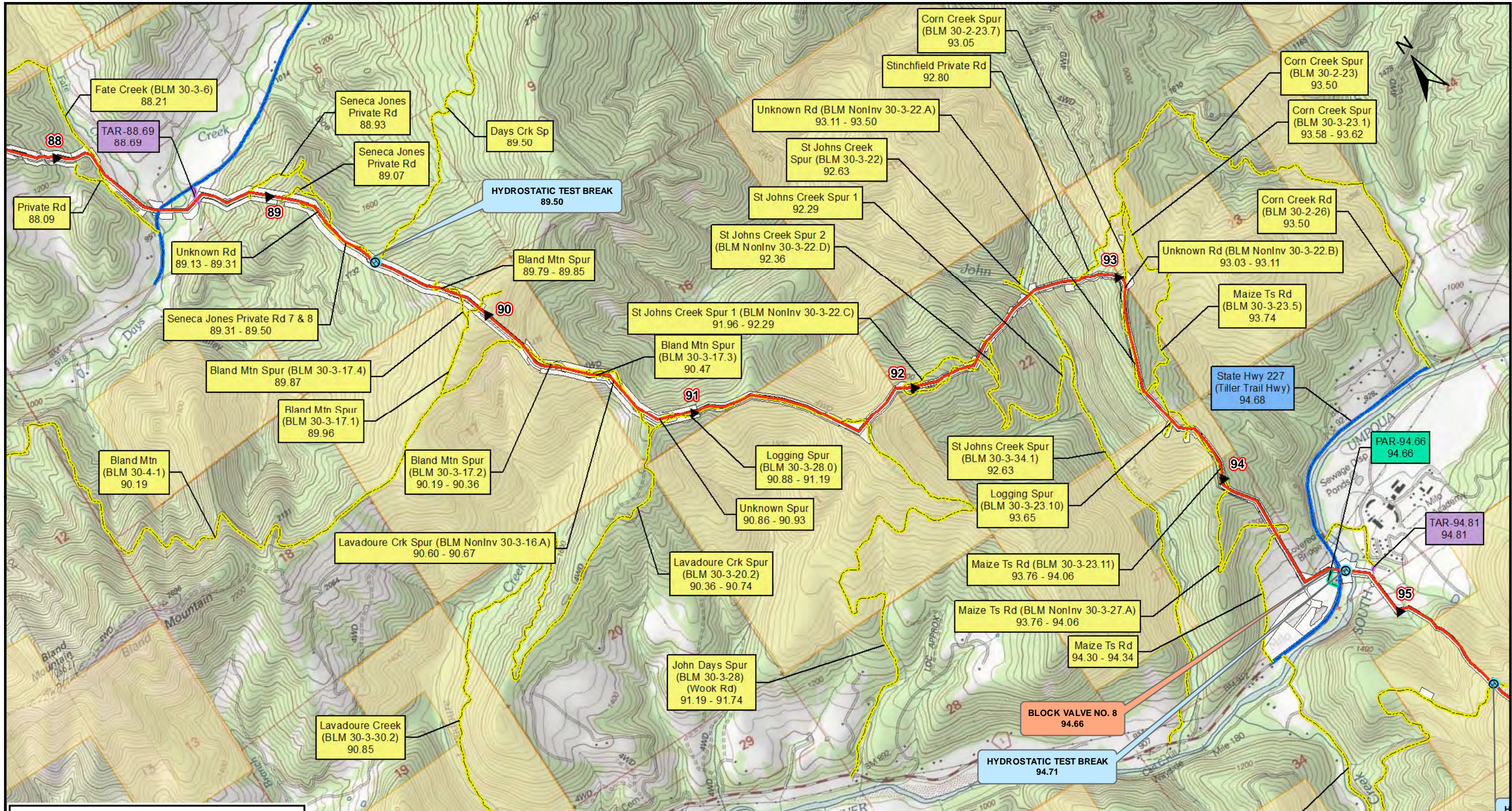
PACIFIC CONNECTOR GAS PIPELINE PROJECT
PACIFIC CONNECTOR GAS PIPELINE, LP
USGS GENERAL LOCATION MAP
M.P. 65.35 TO M.P. 71.83
DOUGLAS COUNTY

NO.	DATE	BY	REVISION DESCRIPTION	W.O. NO.	CHK.	CHK.	DRAWN BY: JST	DATE: 9/11/2017	ISSUED FOR BID:	SCALE: AS NOTED
							CHECKED BY: DD	DATE: 9/11/2017	ISSUED FOR CONSTRUCTION:	
							APPROVED BY: EE	DATE: 9/11/2017	DRAWING NUMBER:	

3430.31-Y-Map 11a

SHEET **21**
OF **55**

P:\11-PCGP_C\CLINGMAP\M11a_TMP_DDP.mxd



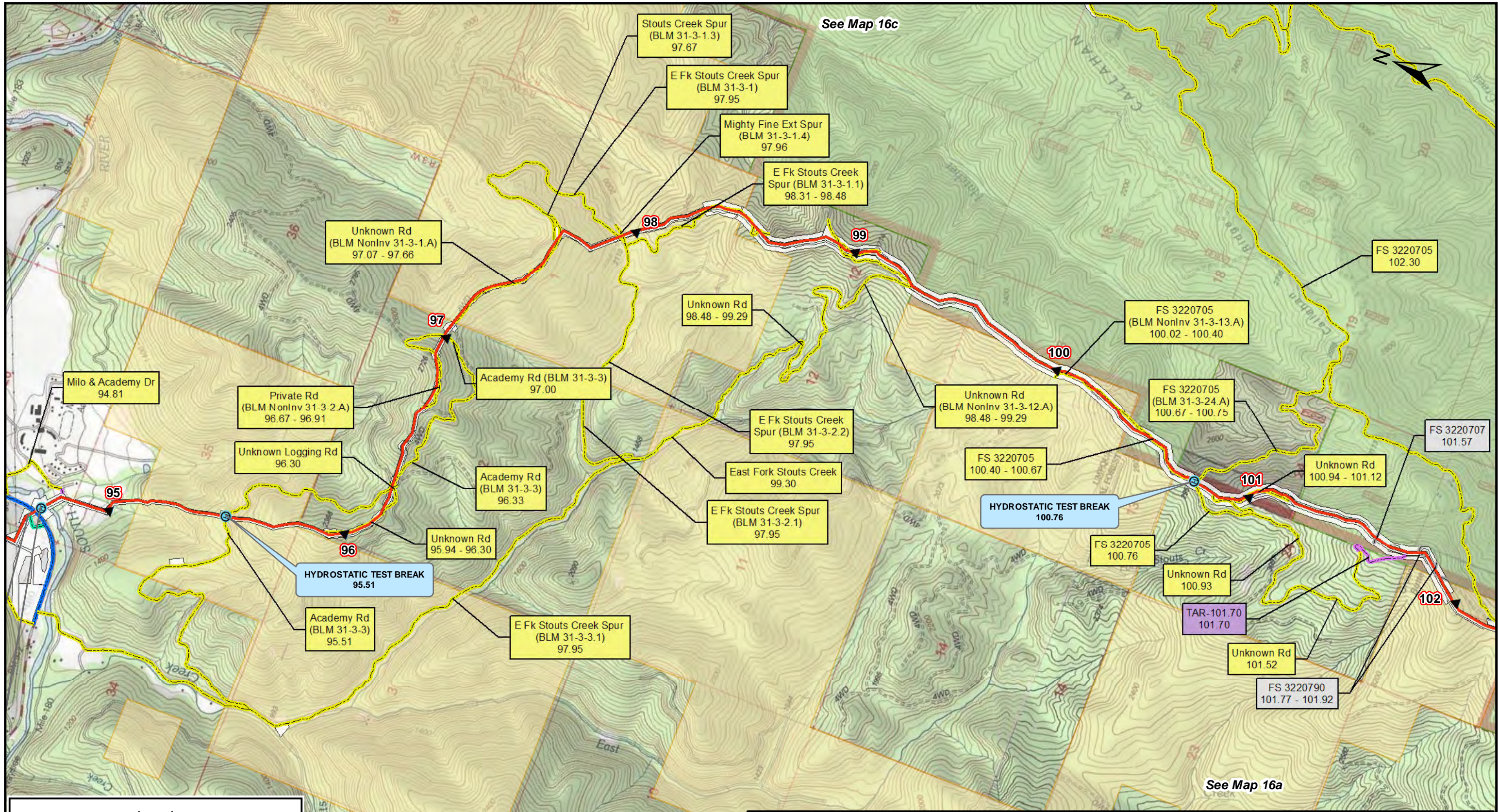
Legend

- ▲ Mileposts
- Proposed Route
- Aboveground Facility
- Rock Source/Disposal
- ⊕ Hydrostatic Test Breaks
- ★ Comms_Sites
- BLM
- U.S. Forest Service
- Private
- RR
- Public Road
- Access Road
- No Ingress / Egress
- PAR
- Road Improvements



DRAWING NO.		REFERENCE TITLE		PACIFIC CONNECTOR GAS PIPELINE PROJECT PACIFIC CONNECTOR GAS PIPELINE, LP USGS GENERAL LOCATION MAP M.P. 89.53 TO M.P. 94.68 DOUGLAS COUNTY																	
NO.		DATE								BY		REVISION DESCRIPTION		W.O. NO.		CHK.		CHK.		DRAWN BY: JST	
0		May - 2017		EE		Issued for FERC Pre-Filing								CHECKED BY: DD		DATE: 9/11/2017		ISSUED FOR CONSTRUCTION:			
														APPROVED BY: EE		DATE: 9/11/2017		DRAWING NUMBER: 3430.31-Y-Map 15		SHEET 26 OF 55	

P:\P\PCGP_C\CLINGMAN\TMA_TMP_DDP.mxd

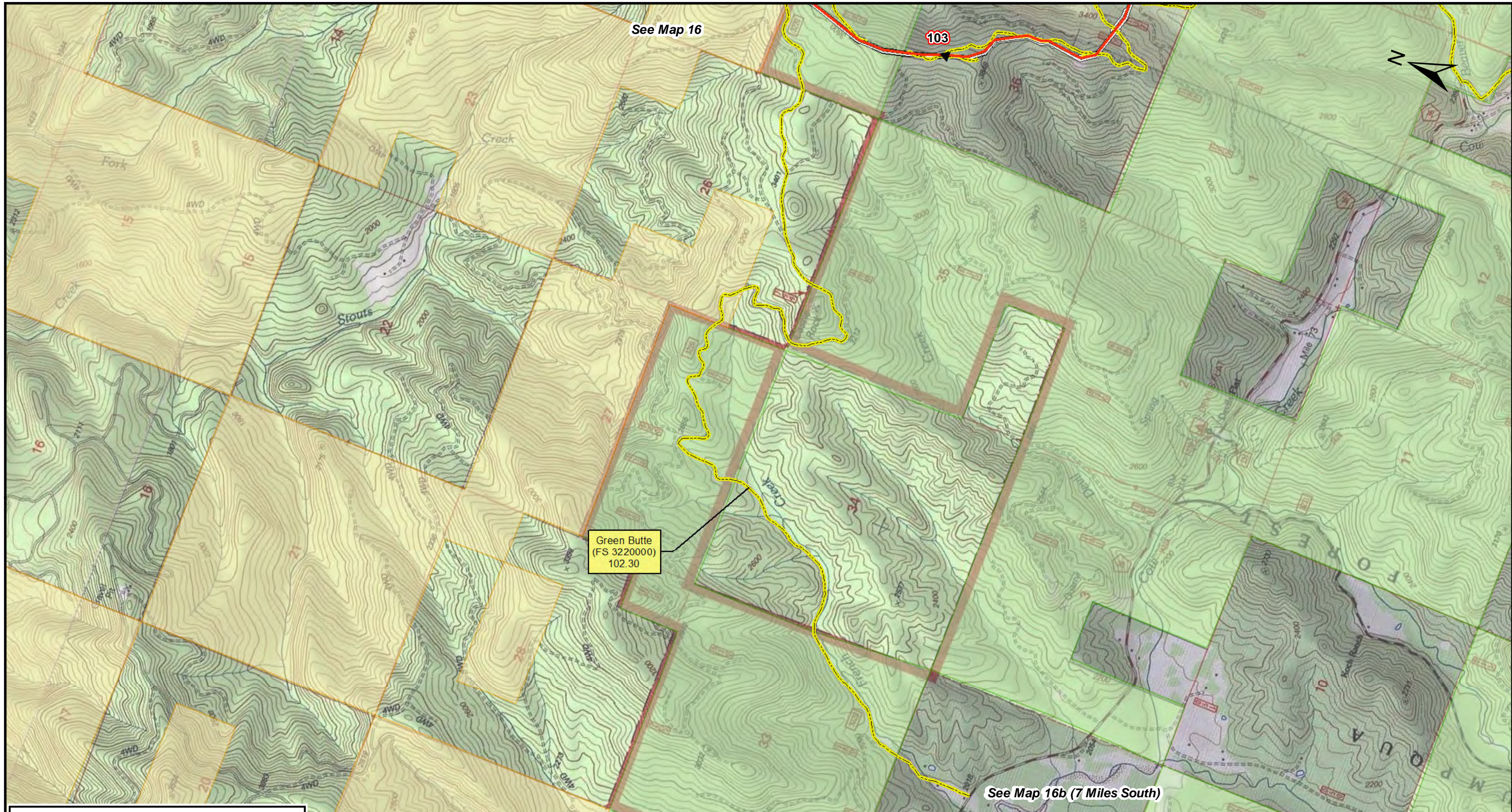


Legend

- ▲ Mileposts
- Proposed Route
- Aboveground Facility
- Rock Source/Disposal
- ⊕ Hydrostatic Test Breaks
- ★ Comms_Sites
- BLM
- U.S. Forest Service
- Private
- RR
- Public Road
- Access Road
- No Ingress / Egress
- PAR
- TAR
- Road Improvements



DRAWING NO.		REFERENCE TITLE		PACIFIC CONNECTOR GAS PIPELINE PROJECT PACIFIC CONNECTOR GAS PIPELINE, LP USGS GENERAL LOCATION MAP M.P. 94.68 TO M.P. 102.04 DOUGLAS COUNTY						
NO.	DATE	BY	REVISION DESCRIPTION	W.O. NO.	CHK.	CHK.	DRAWN BY: JST	DATE: 9/11/2017	ISSUED FOR BID:	SCALE: AS NOTED
0	May - 2017	EE	Issued for FERC Pre-Filing				CHECKED BY: DD	DATE: 9/11/2017	ISSUED FOR CONSTRUCTION:	
							APPROVED BY: EE	DATE: 9/11/2017	DRAWING NUMBER:	
									3430.31-Y-Map 16	SHEET 27 OF 55



Legend

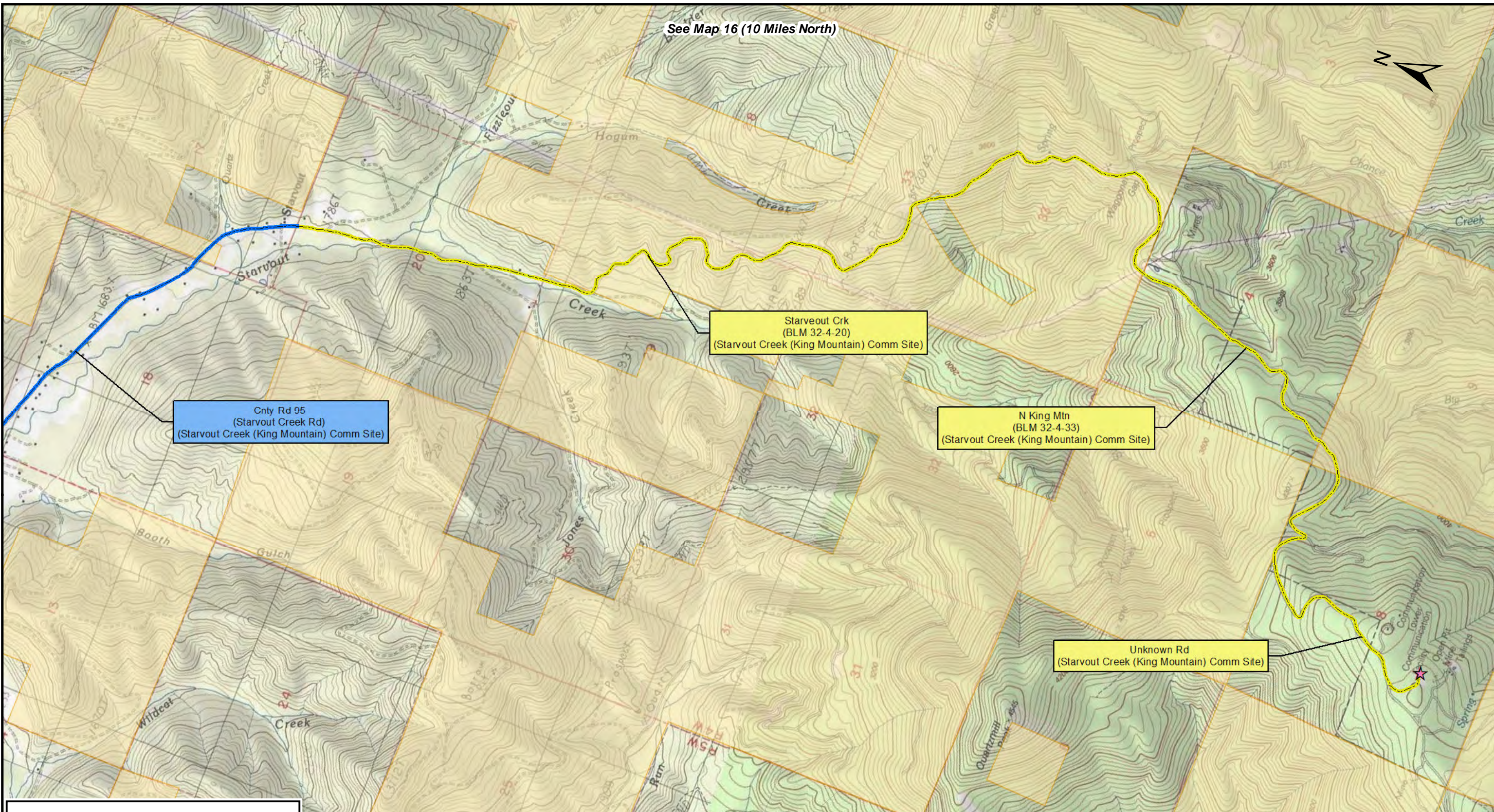
▲ Mileposts	RR
— Proposed Route	Public Road
— Aboveground Facility	Access Road
— Rock Source/Disposal	No Ingress / Egress
⊕ Hydrostatic Test Breaks	PAR
★ Comms_Sites	TAR
— BLM	Road Improvements
— U.S. Forest Service	
— Private	



DRAWING NO.		REFERENCE TITLE		PACIFIC CONNECTOR GAS PIPELINE PROJECT PACIFIC CONNECTOR GAS PIPELINE, LP USGS GENERAL LOCATION MAP M.P. 94.68 TO M.P. 102.04 DOUGLAS COUNTY						
NO.	DATE	BY	REVISION DESCRIPTION	W.O. NO.	CHK.	CHK.	DRAWN BY: JST	DATE: 9/11/2017	ISSUED FOR BID:	SCALE: AS NOTED
0	May - 2017	EE	Issued for FERC Pre-Filing				CHECKED BY: DD	DATE: 9/11/2017	ISSUED FOR CONSTRUCTION:	
							APPROVED BY: EE	DATE: 9/11/2017	DRAWING NUMBER:	
									3430.31-Y-Map 16a	SHEET 28 OF 55

P:\M\PCGP\CLINGMAN\MPA_TMP_DDP.mxd

See Map 16 (10 Miles North)



Cnty Rd 95
(Starvout Creek Rd)
(Starvout Creek (King Mountain) Comm Site)

Starvout Crk
(BLM 32-4-20)
(Starvout Creek (King Mountain) Comm Site)

N King Mtn
(BLM 32-4-33)
(Starvout Creek (King Mountain) Comm Site)

Unknown Rd
(Starvout Creek (King Mountain) Comm Site)

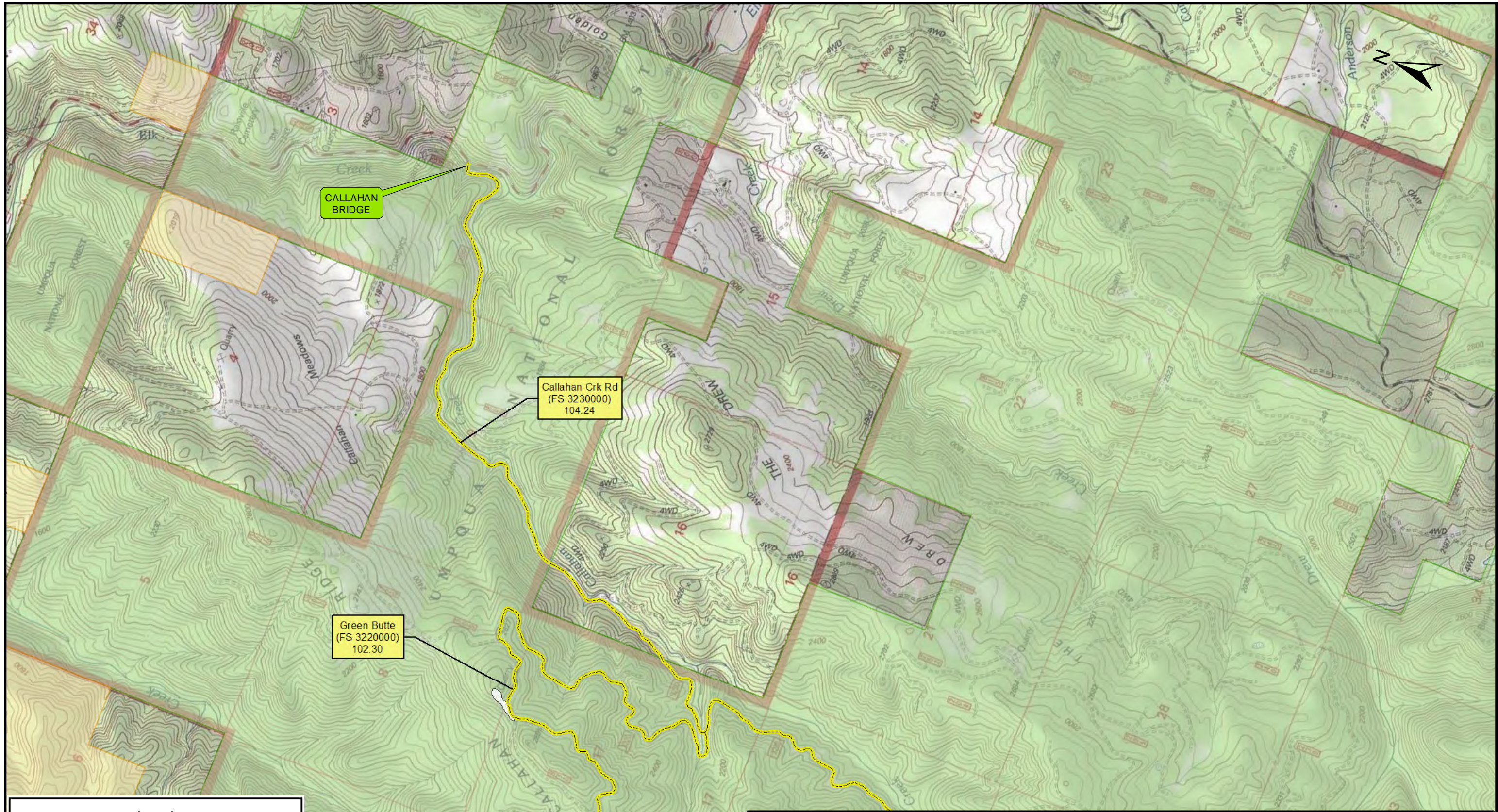
Legend

- ▲ Mileposts
- Proposed Route
- Aboveground Facility
- Rock Source/Disposal
- ⊕ Hydrostatic Test Breaks
- ★ Comms_Sites
- BLM
- U.S. Forest Service
- Private
- RR
- Public Road
- Access Road
- No Ingress / Egress
- PAR
- TAR
- Road Improvements



DRAWING NO.		REFERENCE TITLE		PACIFIC CONNECTOR GAS PIPELINE PROJECT PACIFIC CONNECTOR GAS PIPELINE, LP USGS GENERAL LOCATION MAP M.P. 94.68 TO M.P. 102.04 DOUGLAS COUNTY						
NO.	DATE	BY	REVISION DESCRIPTION	W.O. NO.	CHK.	CHK.	DRAWN BY: JST	DATE: 9/11/2017	ISSUED FOR BID:	SCALE: AS NOTED
0	May - 2017	EE	Issued for FERC Pre-Filing				CHECKED BY: DD	DATE: 9/11/2017	ISSUED FOR CONSTRUCTION:	
							APPROVED BY: EE	DATE: 9/11/2017	DRAWING NUMBER:	3430.31-Y-Map 16b
										SHEET 29 OF 55

P:\NIP\PCGP_C\CLINGMAN\TMA_TMP_DDP.mxd



CALLAHAN BRIDGE


Callahan Crk Rd
(FS 3230000)
104.24

Green Butte
(FS 3220000)
102.30

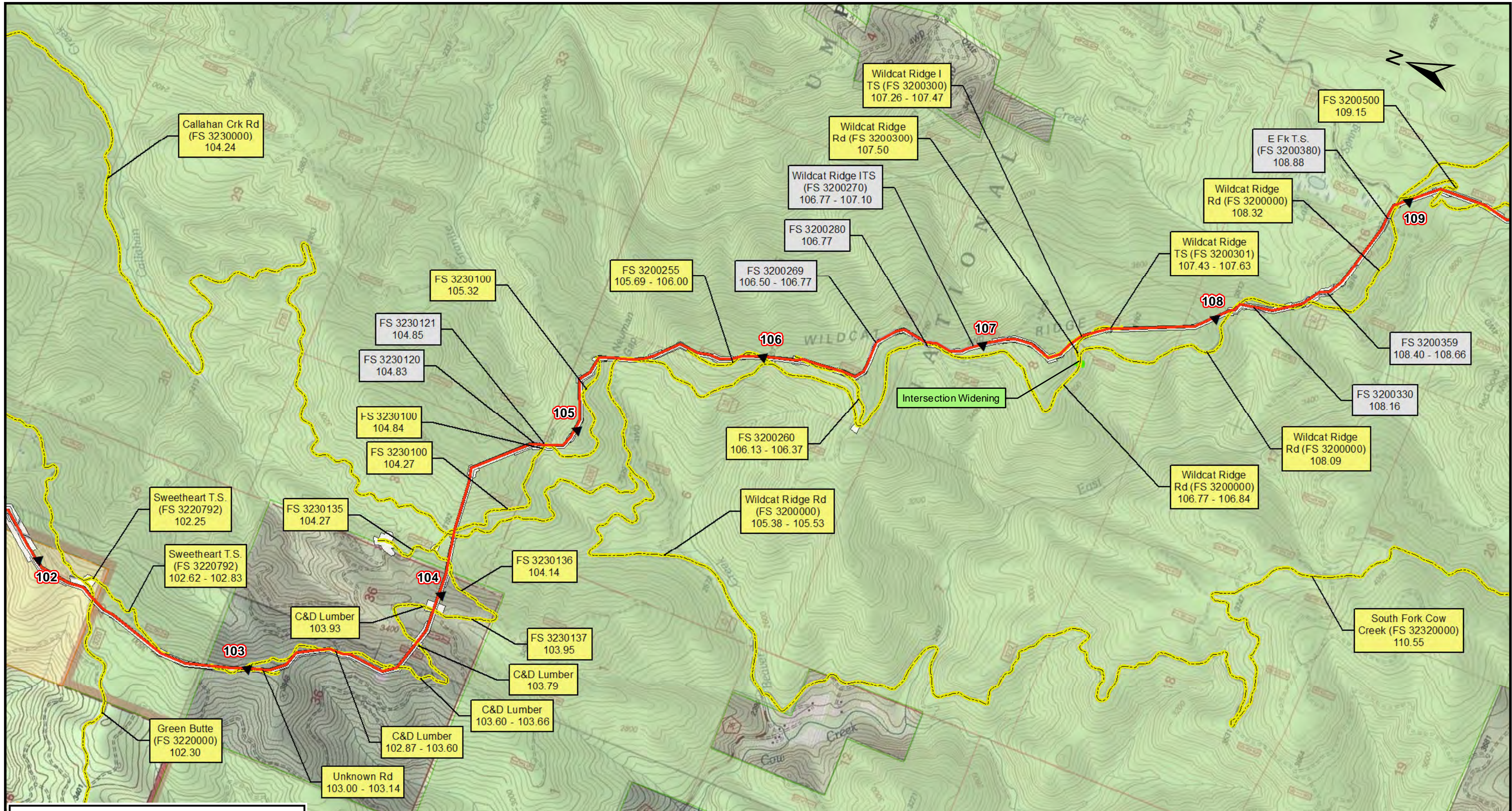
See Map 16

Legend	
▲ Mileposts	RR
— Proposed Route	Public Road
— Aboveground Facility	Access Road
— Rock Source/Disposal	No Ingress / Egress
⊕ Hydrostatic Test Breaks	PAR
★ Comms_Sites	TAR
— BLM	Road Improvements
— U.S. Forest Service	
— Private	



DRAWING NO.		REFERENCE TITLE		PACIFIC CONNECTOR GAS PIPELINE PROJECT PACIFIC CONNECTOR GAS PIPELINE, LP USGS GENERAL LOCATION MAP M.P. 94.68 TO M.P. 102.04 DOUGLAS COUNTY				 Pacific Connector GAS PIPELINE		
NO.	DATE	BY	REVISION DESCRIPTION	W.O. NO.	CHK.	CHK.	DRAWN BY: JST	DATE: 9/11/2017	ISSUED FOR BID:	SCALE: AS NOTED
0	May - 2017	EE	Issued for FERC Pre-Filing				CHECKED BY: DD	DATE: 9/11/2017	ISSUED FOR CONSTRUCTION:	
							APPROVED BY: EE	DATE: 9/11/2017	DRAWING NUMBER: 3430.31-Y-Map 16c	SHEET 30 OF 55

P:\N:\PCGP_C\CLINGEN\Map16c_TMP_DDP.mxd



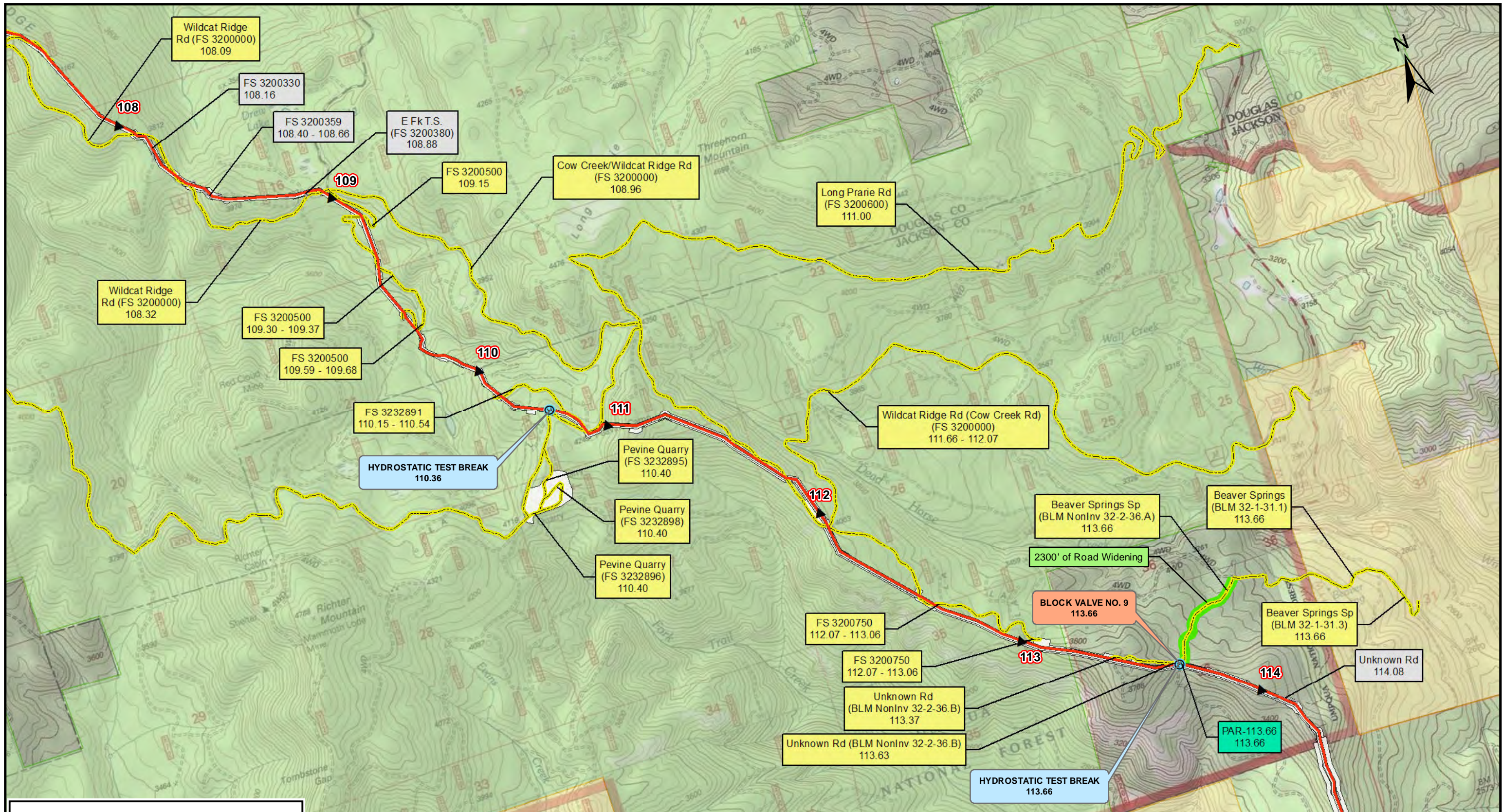
Legend

- ▲ Mileposts
- Proposed Route
- Aboveground Facility
- Rock Source/Disposal
- ⊕ Hydrostatic Test Breaks
- ★ Comms_Sites
- BLM
- U.S. Forest Service
- Private
- RR
- Public Road
- Access Road
- No Ingress / Egress
- PAR
- TAR
- Road Improvements



DRAWING NO.		REFERENCE TITLE		PACIFIC CONNECTOR GAS PIPELINE PROJECT PACIFIC CONNECTOR GAS PIPELINE, LP USGS GENERAL LOCATION MAP M.P. 102.04 TO M.P. 108.70 DOUGLAS COUNTY						
NO.	DATE	BY	REVISION DESCRIPTION	W.O. NO.	CHK.	CHK.	DRAWN BY: JST	DATE: 9/11/2017	ISSUED FOR BID:	SCALE: AS NOTED
0	May - 2017	EE	Issued for FERC Pre-Filing				CHECKED BY: DD	DATE: 9/11/2017	ISSUED FOR CONSTRUCTION:	
							APPROVED BY: EE	DATE: 9/11/2017	DRAWING NUMBER:	3430.31-Y-Map 17
										SHEET 31 OF 55

Path: P:\PCGP_C\CLINGMAP\M.P. 102.04 - 108.70.mxd



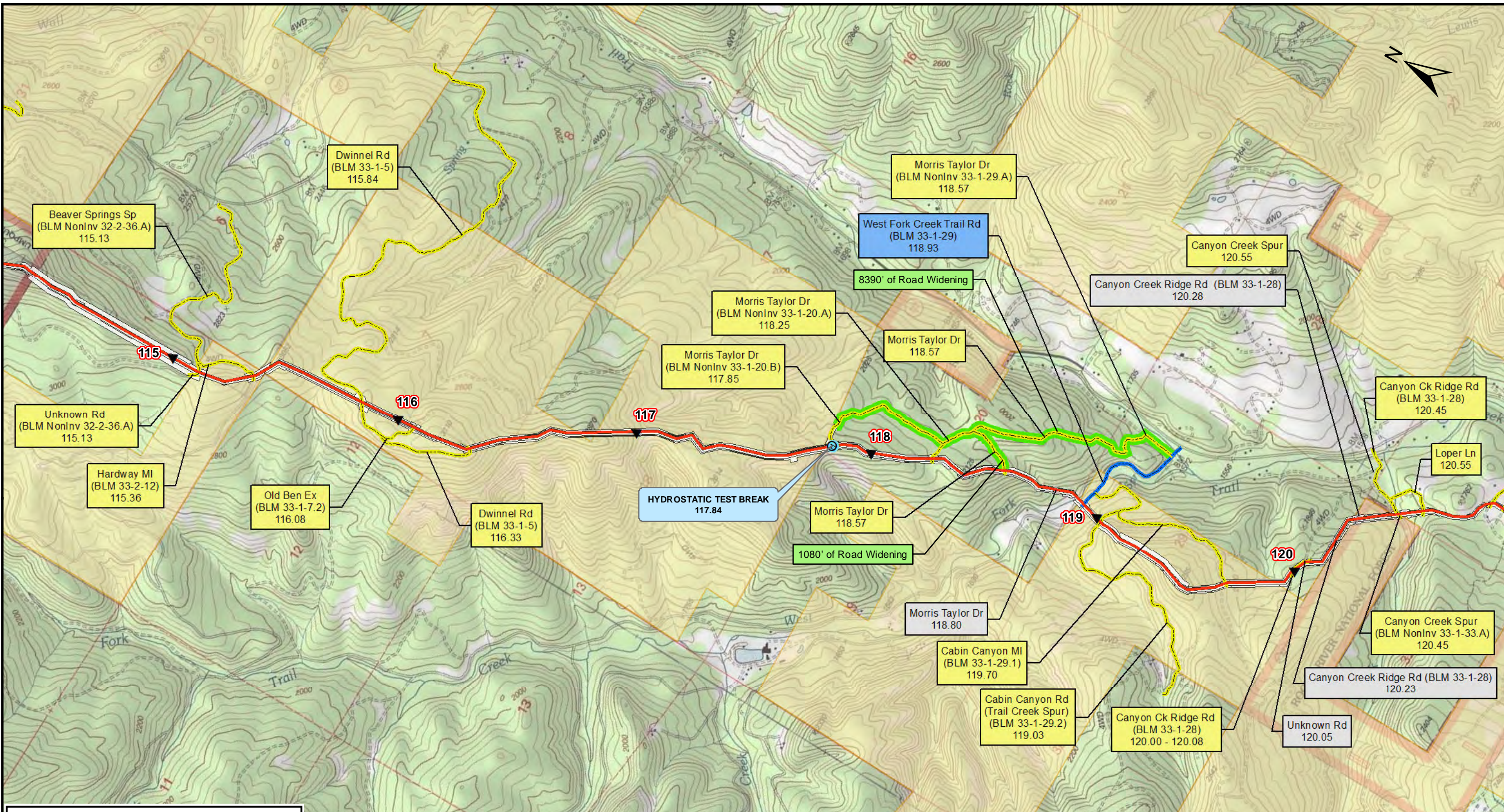
Legend

- ▲ Mileposts
- Proposed Route
- Aboveground Facility
- Rock Source/Disposal
- ⊕ Hydrostatic Test Breaks
- ★ Comms_Sites
- BLM
- U.S. Forest Service
- Private
- RR
- Public Road
- Access Road
- No Ingress / Egress
- PAR
- TAR
- Road Improvements



DRAWING NO.		REFERENCE TITLE		PACIFIC CONNECTOR GAS PIPELINE PROJECT PACIFIC CONNECTOR GAS PIPELINE, LP USGS GENERAL LOCATION MAP M.P. 108.70 TO M.P. 114.45 JACKSON COUNTY						
NO.	DATE	BY	REVISION DESCRIPTION	W.O. NO.	CHK.	CHK.	DRAWN BY: JST	DATE: 9/11/2017	ISSUED FOR BID:	SCALE: AS NOTED
0	May - 2017	EE	Issued for FERC Pre-Filing				CHECKED BY: DD	DATE: 9/11/2017	ISSUED FOR CONSTRUCTION:	
							APPROVED BY: EE	DATE: 9/11/2017	DRAWING NUMBER:	3430.31-Y-Map 18
									SHEET 32	
									OF 55	

P:\NIP\PCGP_C\CLINGMAN\TMA_TMP_DDP.mxd



Legend

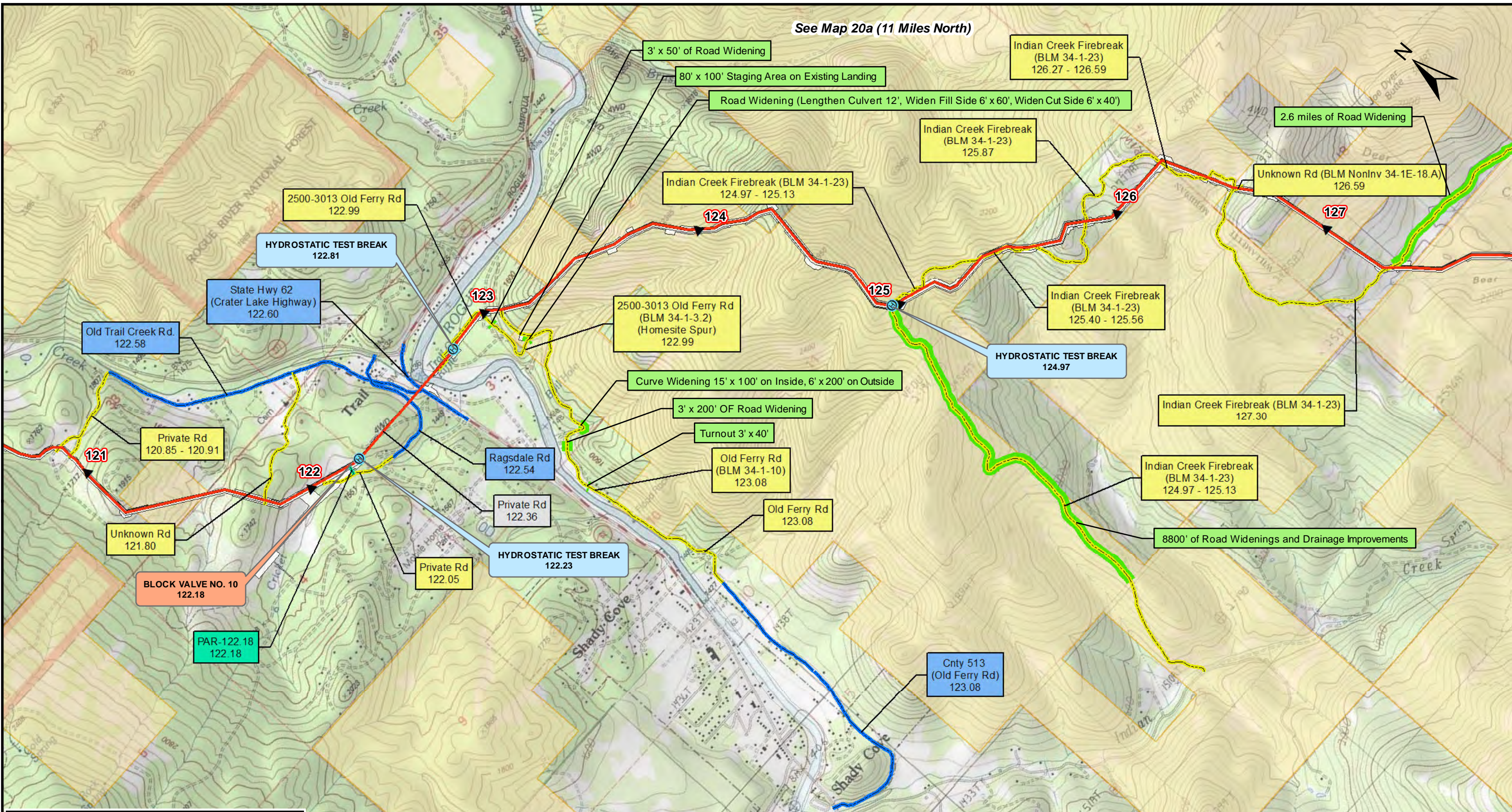
- ▲ Mileposts
- Proposed Route
- Aboveground Facility
- Rock Source/Disposal
- Hydrostatic Test Breaks
- ★ Comms_Sites
- BLM
- U.S. Forest Service
- Private
- RR
- Public Road
- Access Road
- No Ingress / Egress
- PAR
- TAR
- Road Improvements



DRAWING NO.		REFERENCE TITLE		PACIFIC CONNECTOR GAS PIPELINE PROJECT PACIFIC CONNECTOR GAS PIPELINE, LP USGS GENERAL LOCATION MAP M.P. 114.45 TO M.P. 120.70 JACKSON COUNTY						
NO.	DATE	BY	REVISION DESCRIPTION	W.O. NO.	CHK.	CHK.	DRAWN BY: JST	DATE: 9/11/2017	ISSUED FOR BID:	SCALE: AS NOTED
0	May - 2017	EE	Issued for FERC Pre-Filing				CHECKED BY: DD	DATE: 9/11/2017	ISSUED FOR CONSTRUCTION:	
							APPROVED BY: EE	DATE: 9/11/2017	DRAWING NUMBER:	3430.31-Y-Map 19
										SHEET 33 OF 55

P:\311-PCGP-CLINGMAN\TMP_TMP_DDP.mxd

See Map 20a (11 Miles North)



Legend	
▲ Mileposts	RR
— Proposed Route	Public Road
— Aboveground Facility	Access Road
— Rock Source/Disposal	No Ingress / Egress
⊕ Hydrostatic Test Breaks	PAR
★ Comms_Sites	TAR
— Road Improvements	
— BLM	
— U.S. Forest Service	
— Private	



DRAWING NO.		REFERENCE TITLE								
		PACIFIC CONNECTOR GAS PIPELINE PROJECT PACIFIC CONNECTOR GAS PIPELINE, LP USGS GENERAL LOCATION MAP M.P. 120.70 TO M.P. 127.74 JACKSON COUNTY								
NO.	DATE	BY	REVISION DESCRIPTION	W.O. NO.	CHK.	CHK.	DRAWN BY: JST	DATE: 9/11/2017	ISSUED FOR BID:	SCALE: AS NOTED
0	May - 2017	EE	Issued for FERC Pre-Filing				CHECKED BY: DD	DATE: 9/11/2017	ISSUED FOR CONSTRUCTION:	
							APPROVED BY: EE	DATE: 9/11/2017	DRAWING NUMBER:	
									3430.31-Y-Map 20	SHEET 34 OF 55

P:\N:\PCGP_C\CLINGMAP\M.P. 120-127.DWG