

## **APPENDIX F**

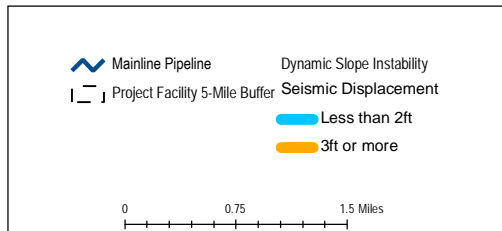
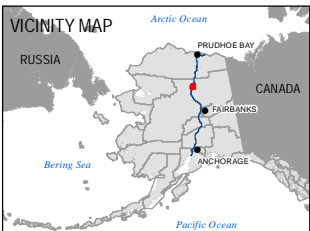
### **Seismic Hazards Within 5 Miles of the Compressor and Heater Stations**

**APPENDIX F: SEISMIC HAZARDS WITHIN 5 MILES OF THE COMPRESSOR AND HEATER STATIONS**

---

**Table of Contents**

Coldfoot Compressor Station.....F-1  
Minto Compressor Station .....F-2  
Healy Compressor Station .....F-3  
Honolulu Creek Compressor Station .....F-4  
Rabideux Creek Compressor Station .....F-5  
Theodore River Heater Station .....F-6



**DISCLAIMER**

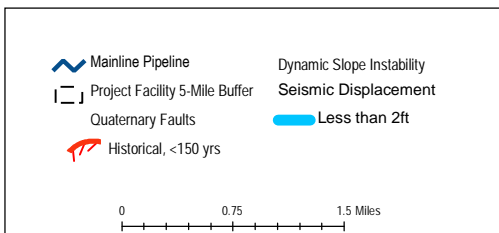
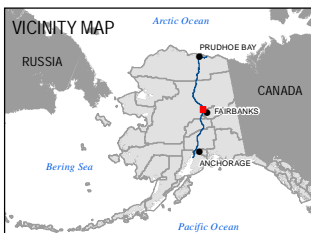
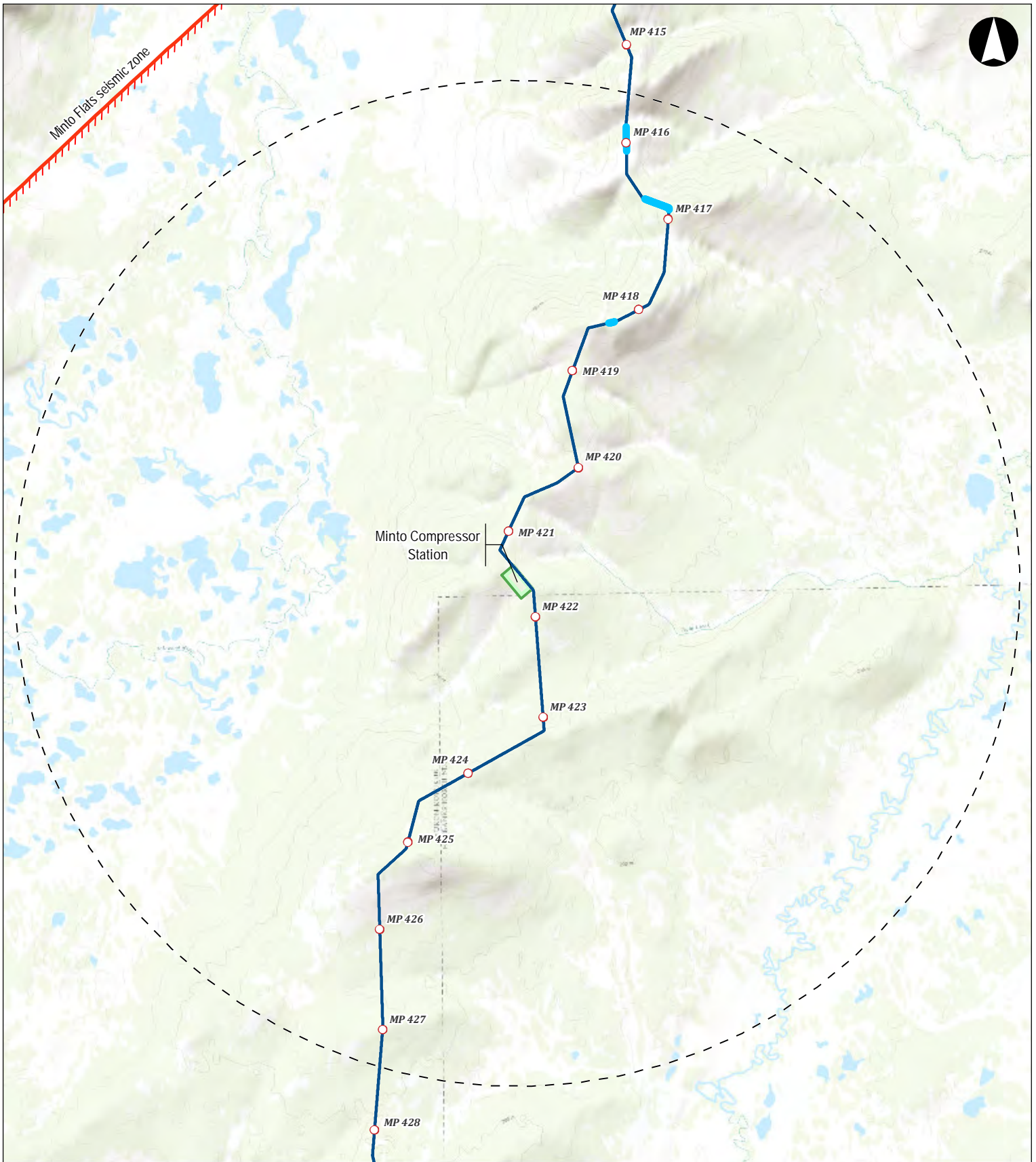
The information contained herein is for informational or planning purposes only. It does not nor should it be deemed to be an offer, request or proposals for rights or occupation of any kind. The Alaska LNG Project Participants and their respective officers, employees and agents, make no warranty, implied or otherwise, nor accept any liability, as to the accuracy or completeness of the information contained in these documents, drawings or electronic files. Do not remove or delete this note from document, drawing or electronic file.

PREPARED BY:	AGDC
SCALE:	1:82,000
DATE:	2017-11-27 SHEET: 1 of 6

**SEISMIC HAZARDS WITHIN 5 MILES OF FACILITIES**

RFI-465-RR06-019 ITEM A





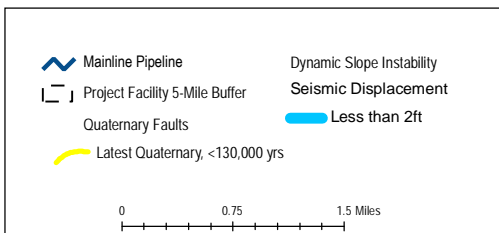
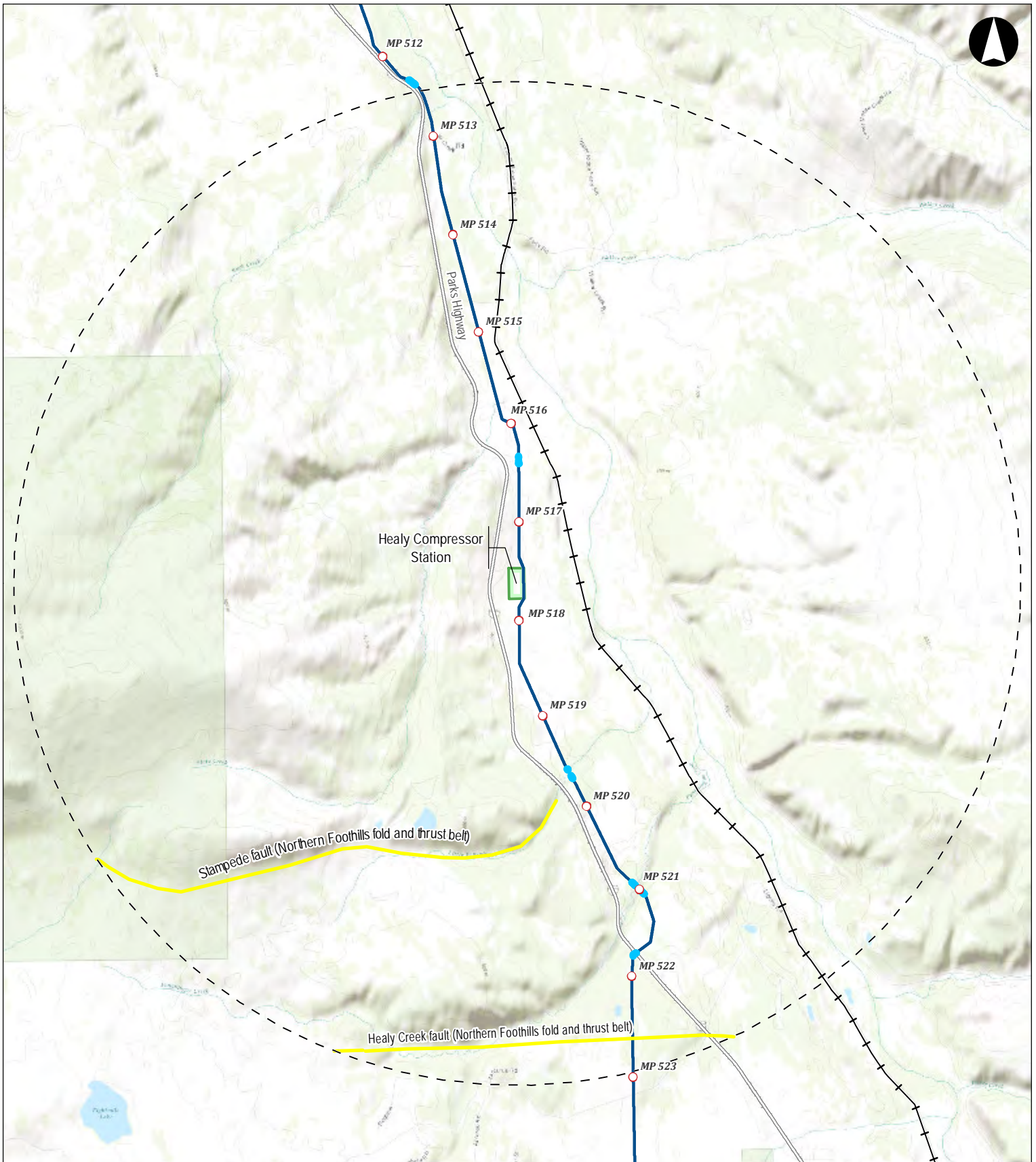
**DISCLAIMER**

The information contained herein is for informational or planning purposes only. It does not nor should it be deemed to be an offer, request or proposals for rights or occupation of any kind. The Alaska LNG Project Participants and their respective officers, employees and agents, make no warranty, implied or otherwise, nor accept any liability, as to the accuracy or completeness of the information contained in these documents, drawings or electronic files. Do not remove or delete this note from document, drawing or electronic file.

PREPARED BY:	AGDC
SCALE:	1:82,000
DATE:	2017-11-27
SHEET:	2 of 6

**SEISMIC HAZARDS WITHIN 5 MILES OF FACILITIES**

RFI-465-RR06-019 ITEM A



**DISCLAIMER**

The information contained herein is for informational or planning purposes only. It does not nor should it be deemed to be an offer, request or proposals for rights or occupation of any kind. The Alaska LNG Project Participants and their respective officers, employees and agents, make no warranty, implied or otherwise, nor accept any liability, as to the accuracy or completeness of the information contained in these documents, drawings or electronic files. Do not remove or delete this note from document, drawing or electronic file.

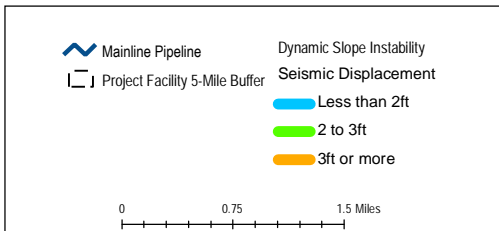
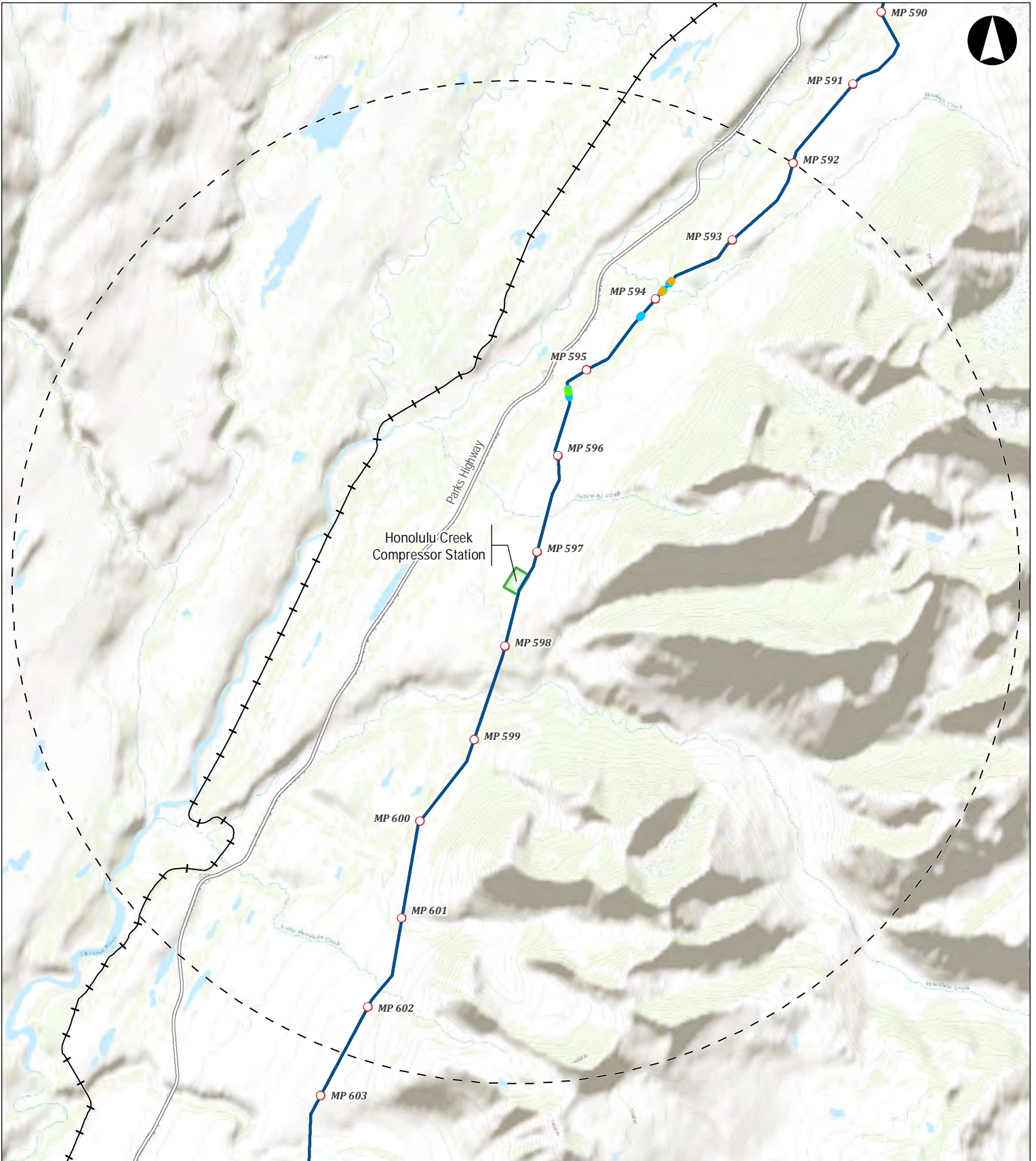
PREPARED BY:	AGDC
SCALE:	1:82,000
DATE:	2017-11-27
SHEET:	3 of 6

**SEISMIC HAZARDS WITHIN 5 MILES OF FACILITIES**

RFI-465-RR06-019 ITEM A

**ALASKA LNG**





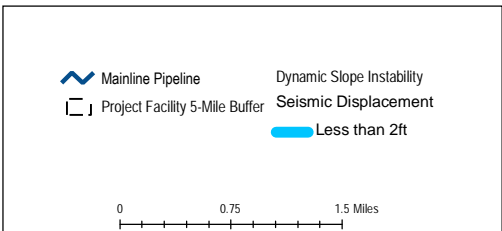
**DISCLAIMER**  
 The information contained herein is for informational or planning purposes only. It does not nor should it be deemed to be an offer, request or proposals for rights or occupation of any kind. The Alaska LNG Project Participants and their respective officers, employees and agents, make no warranty, implied or otherwise, nor accept any liability, as to the accuracy or completeness of the information contained in these documents, drawings or electronic files. Do not remove or delete this note from document, drawing or electronic file.

PREPARED BY:	AGDC
SCALE:	1:82,000
DATE:	2017-11-27   SHEET: 4 of 6

**SEISMIC HAZARDS WITHIN 5 MILES OF FACILITIES**

RFI-465-RR06-019 ITEM A

**ALASKA LNG**



**DISCLAIMER**  
 The information contained herein is for informational or planning purposes only. It does not nor should it be deemed to be an offer, request or proposals for rights or occupation of any kind. The Alaska LNG Project Participants and their respective officers, employees and agents, make no warranty, implied or otherwise, nor accept any liability, as to the accuracy or completeness of the information contained in these documents, drawings or electronic files. Do not remove or delete this note from document, drawing or electronic file.

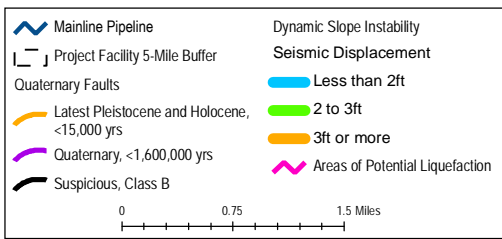
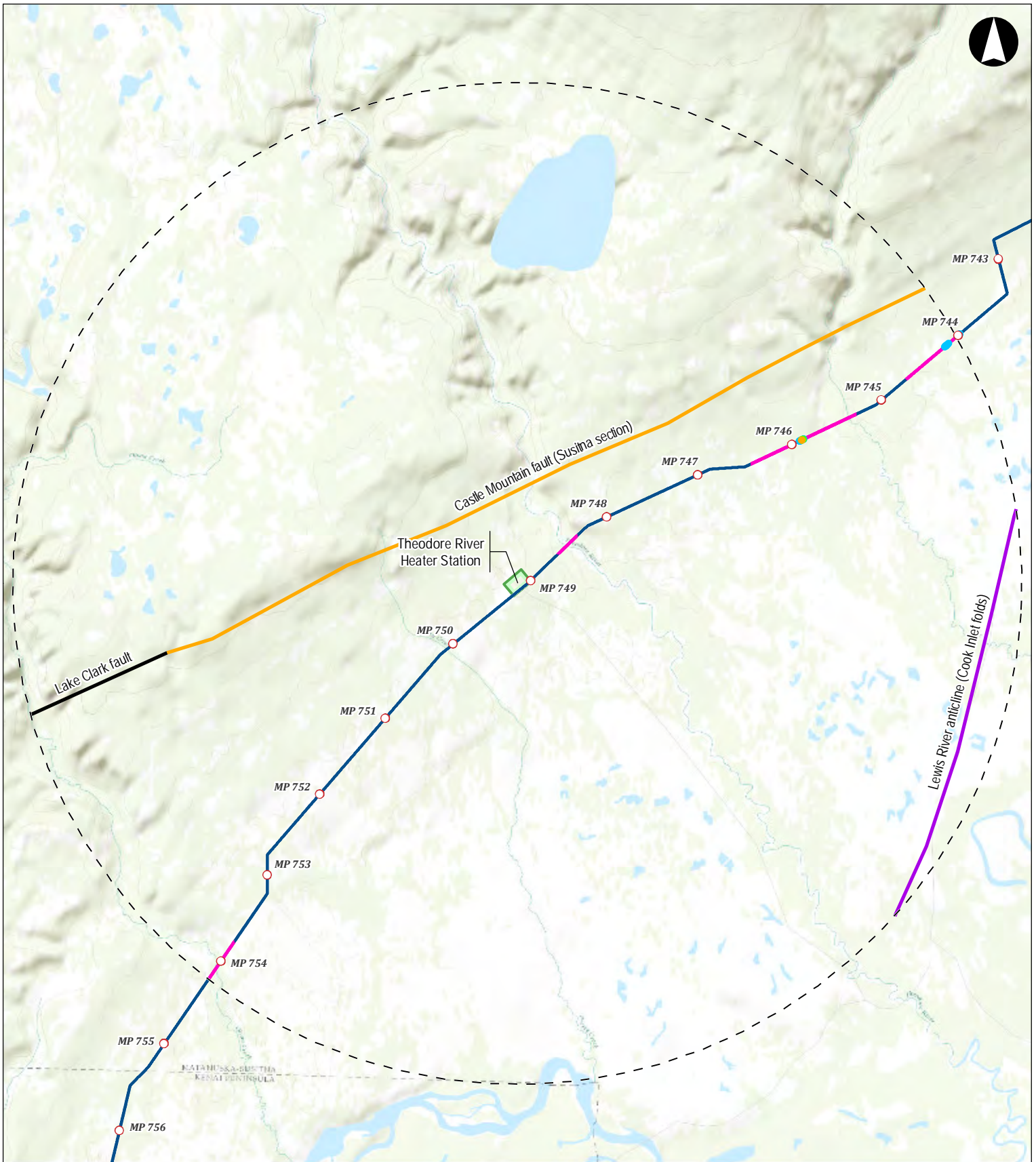
PREPARED BY:	AGDC
SCALE:	1:82,000
DATE:	2017-11-27
SHEET:	5 of 6

**SEISMIC HAZARDS WITHIN 5 MILES OF FACILITIES**

RFI-465-RR06-019 ITEM A

**ALASKA LNG**





**DISCLAIMER**

The information contained herein is for informational or planning purposes only. It does not nor should it be deemed to be an offer, request or proposals for rights or occupation of any kind. The Alaska LNG Project Participants and their respective officers, employees and agents, make no warranty, implied or otherwise, nor accept any liability, as to the accuracy or completeness of the information contained in these documents, drawings or electronic files. Do not remove or delete this note from document, drawing or electronic file.

PREPARED BY:	AGDC
SCALE:	1:82,000
DATE:	2017-11-27 SHEET: 6 of 6

**SEISMIC HAZARDS WITHIN 5 MILES OF FACILITIES**

RFI-465-RR06-019 ITEM A

**ALASKA LNG**