

APPENDIX B
(Volume 3 of 4)

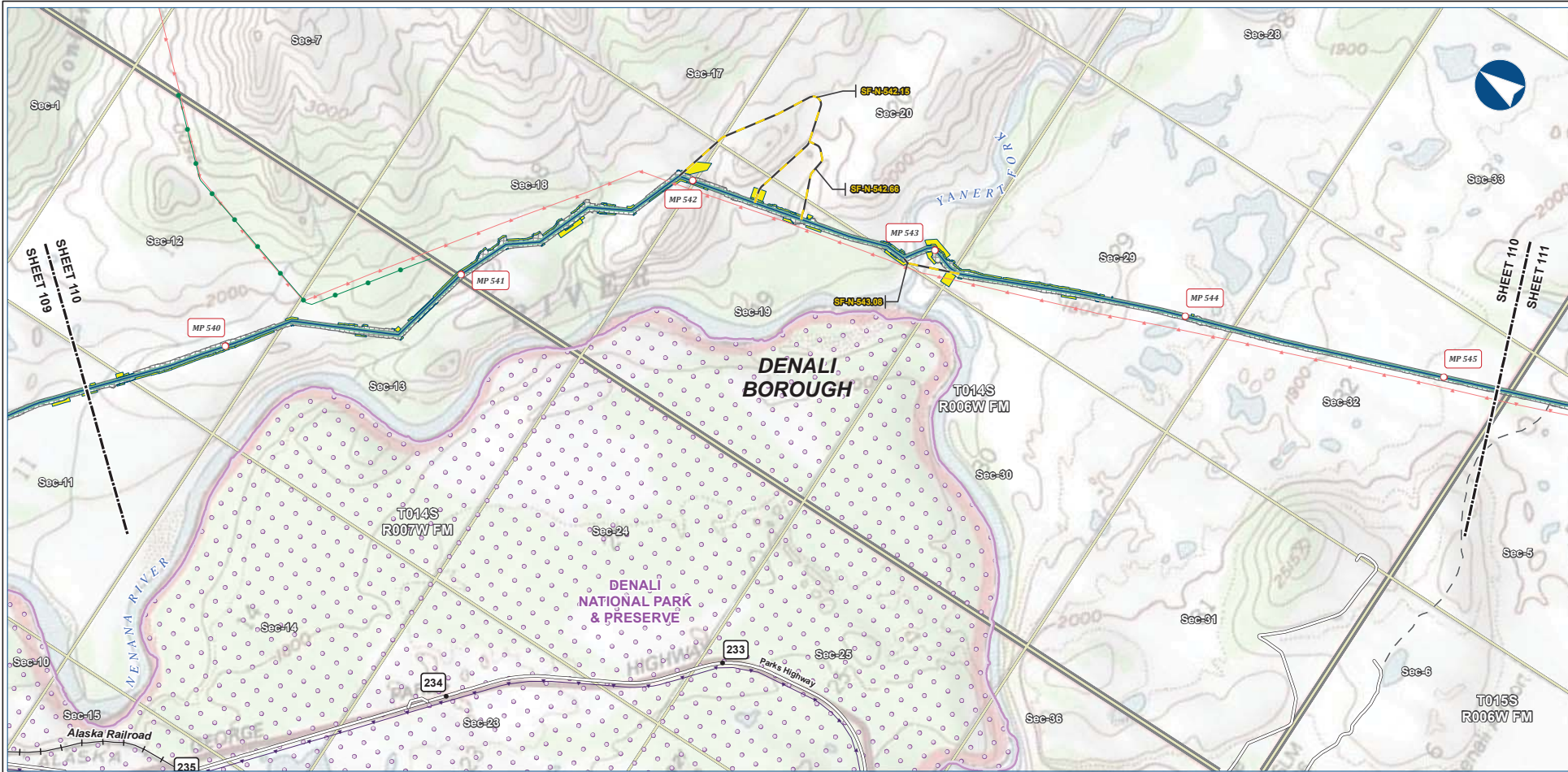
Project Maps

Mainline Facilities MP 540–648

APPENDIX B VOLUME 3: PROJECT MAPS – MAINLINE FACILITIES MP 540–648

Table of Contents

Mainline Facilities (cont'd)..... B-117



B-117

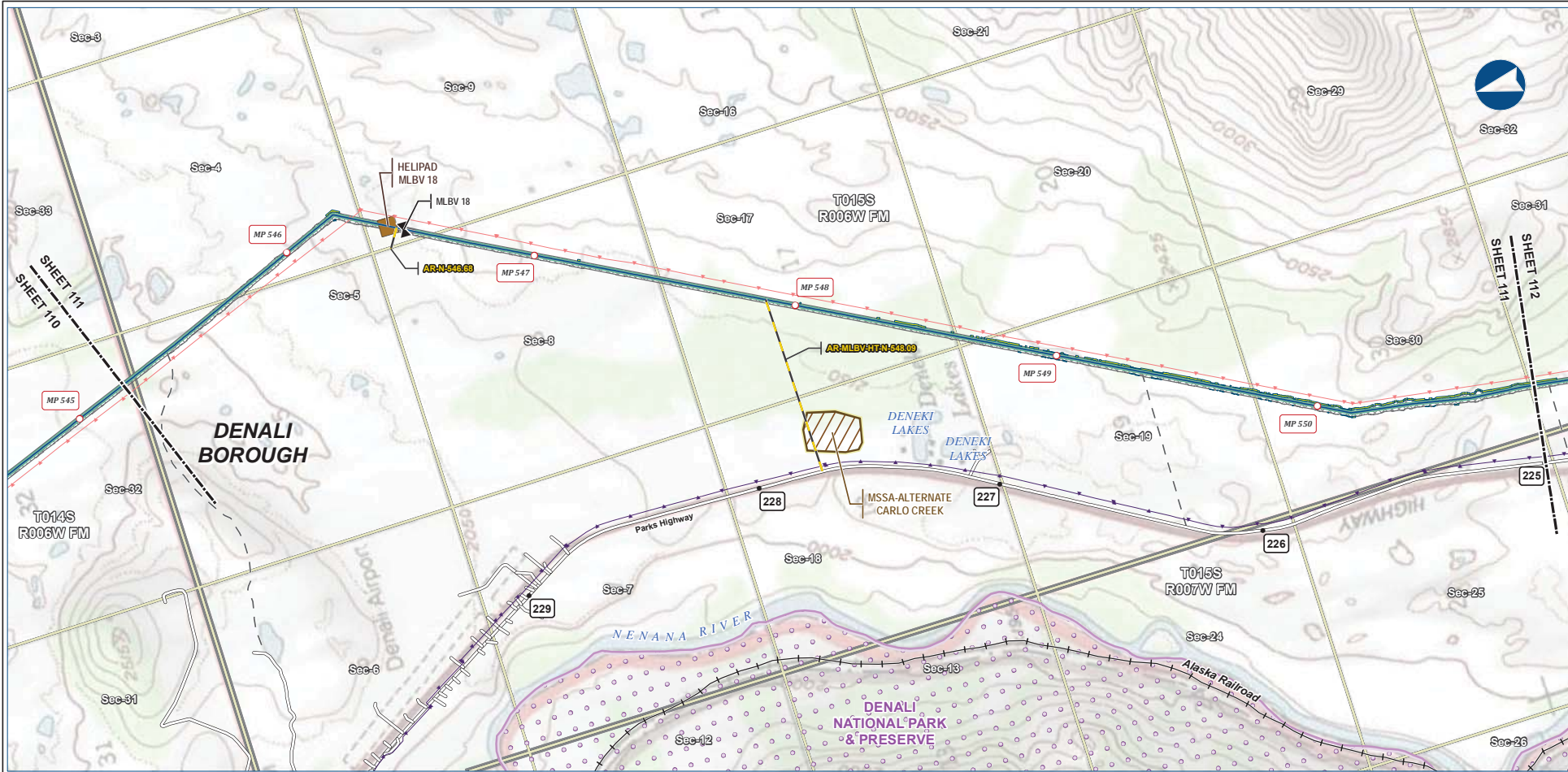


PIPELINE		EXISTING FEATURES	
	Permanent ROW		Existing Pipeline
	Construction ROW		Buried Cable
	ATWS		Overhead Powerline
			Conservation Lands
			Section
			Township

ALASKA LNG PROJECT Preliminary Facility Locations Mainline Rev C2 Route			
BOROUGH:	DENALI	DRAWN BY:	AGDC
STATE:	ALASKA	CHECKED BY:	
REV. NO.:	REVISION	DATE	
A	ISSUED FOR REVIEW	2017-03-10	
PRELIMINARY			
1:24,000			
DATE:	2017-03-10	PROJECTION:	NAD83 NSRS2007 ALASKAZONE4 FTUS 54392

DISCLAIMER

The information contained herein is for informational or planning purposes only. It does not nor should it be deemed to be an offer, request or proposals for rights or occupation of any kind. The Alaska LNG Project Participants and their respective officers, employees and agents, make no warranty, implied or otherwise, nor accept any liability, as to the accuracy or completeness of the information contained in these documents, drawings or electronic files. Do not remove or delete this note from document, drawing or electronic file.



B-118



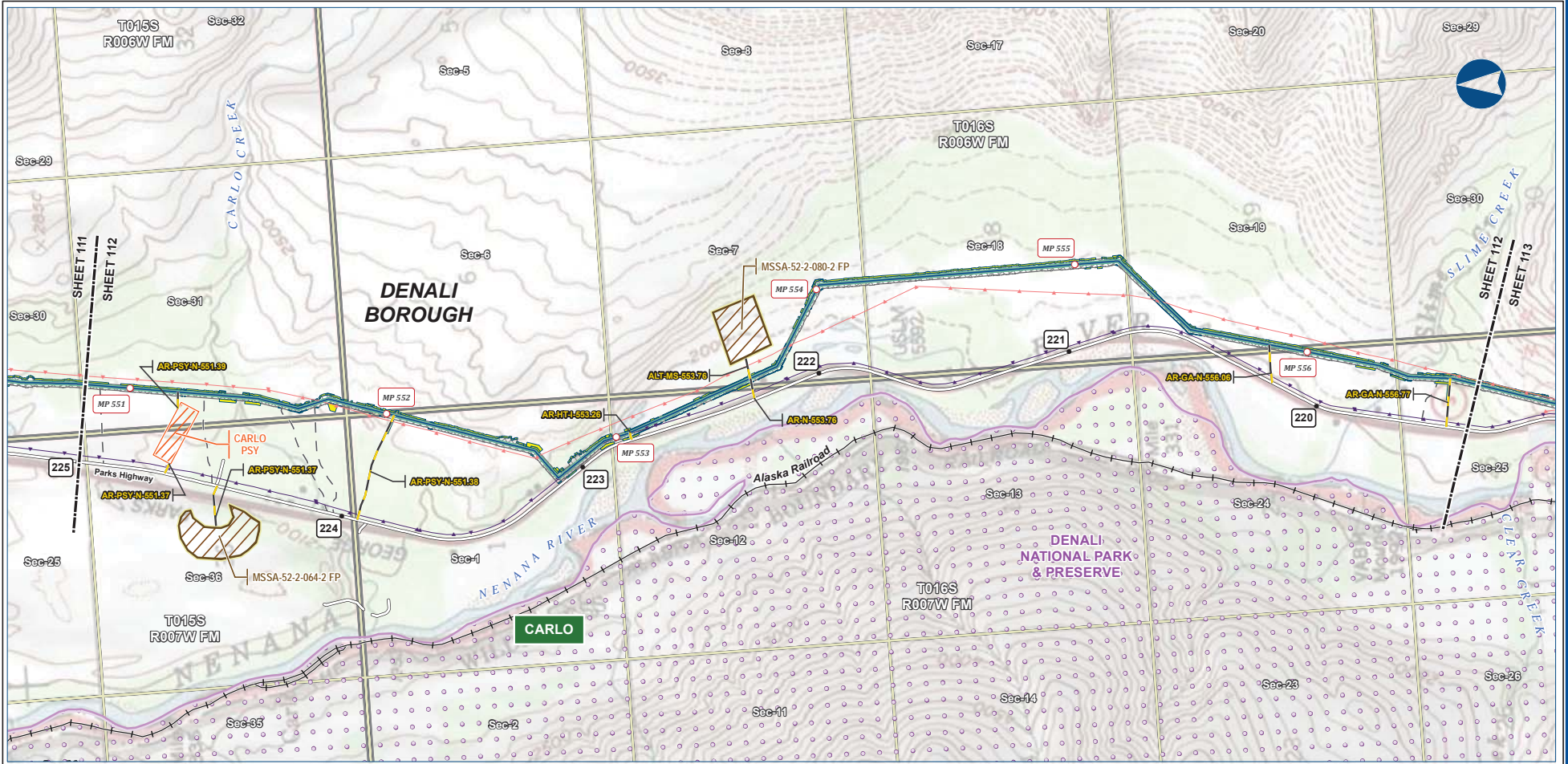
Legend		EXISTING FEATURES	
	Mainline Pipeline		Existing Roads
	Construction ROW		Railroad
	Access Road - Gravel		Off Road Trails
	Mainline Blockvalve		Buried Cable
	Helipad		Overhead Powerline
	Permanent ROW		Conservation Lands
	ATWS		Section
	Material Site Study Area (MSSA)		Township

ALASKA LNG PROJECT Preliminary Facility Locations Mainline Rev C2 Route			
BOROUGH:	DENALI	DRAWN BY:	AGDC
STATE:	ALASKA	CHECKED BY:	
REV. NO.:	REVISION	DATE	
A	ISSUED FOR REVIEW	2017-03-10	
PRELIMINARY			
1:24,000			
DATE: 2017-03-10	PROJECTION: NAD83 NSRS2007 ALASKAZONE4 FTUS 54392	DWG: RR_1_APPENDIX_A1_MAINLINE_TOPO_REV_C2_CL	SHEET: 111

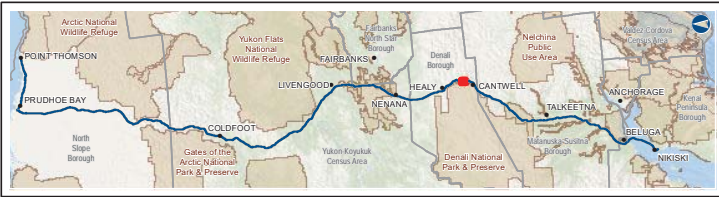
DISCLAIMER
The information contained herein is for informational or planning purposes only. It does not nor should it be deemed to be an offer, request or proposals for rights or occupation of any kind. The Alaska LNG Project Participants and their respective officers, employees and agents, make no warranty, implied or otherwise, nor accept any liability, as to the accuracy or completeness of the information contained in these documents, drawings or electronic files. Do not remove or delete this note from document, drawing or electronic file.

PRELIMINARY FACILITY LOCATIONS - MAINLINE REV C2 ROUTE

ALASKA LNG



B-119



Legend		EXISTING FEATURES	
Mainline Pipeline	Permanent ROW	Existing Roads	Railroad
Access Road - Gravel	Construction ROW	Off Road Trails	Buried Cable
Pipe Storage Yard (PSY)	ATWS	Overhead Powerline	Conservation Lands
Material Site Study Area (MSSA)		Alaska DOT Place Names	Section
		Township	

ALASKA LNG PROJECT Preliminary Facility Locations Mainline Rev C2 Route			
BOROUGH:	DENALI	DRAWN BY:	AGDC
STATE:	ALASKA	CHECKED BY:	
REV. NO.:	REVISION	DATE	
A	ISSUED FOR REVIEW	2017-03-10	
PRELIMINARY			
1:24,000			
DATE: 2017-03-10	PROJECTION: NAD83 NRSR2007 ALASKAZONE4 FTUS 54392	DWG: RR-1_APPENDIX_A1_MAINLINE_TOPO_REV_C2_CL	SHEET: 112

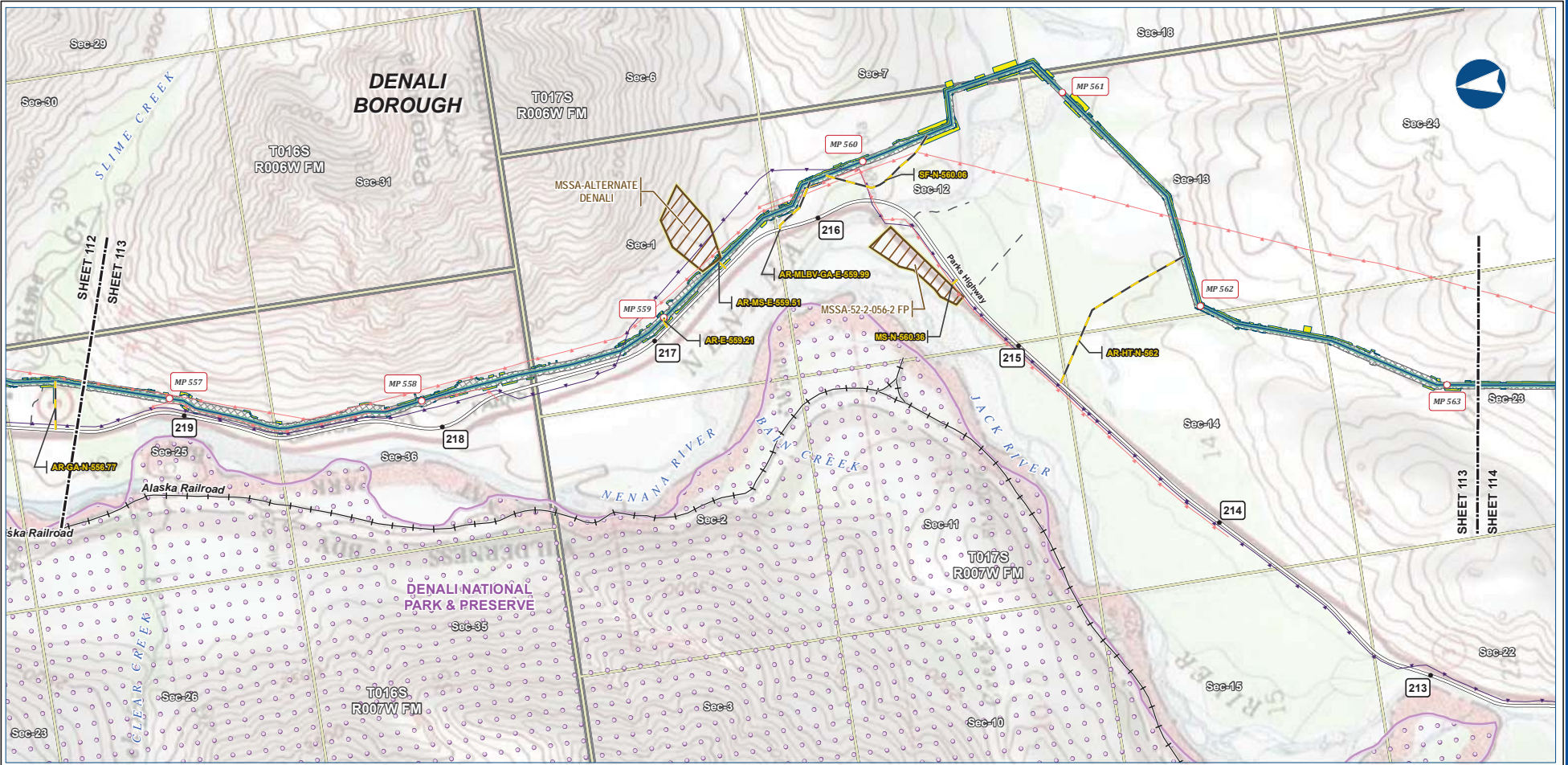
DISCLAIMER

The information contained herein is for informational or planning purposes only. It does not nor should it be deemed to be an offer, request or proposals for rights or occupation of any kind. The Alaska LNG Project Participants and their respective officers, employees and agents, make no warranty, implied or otherwise, nor accept any liability, as to the accuracy or completeness of the information contained in these documents, drawings or electronic files. Do not remove or delete this note from document, drawing or electronic file.

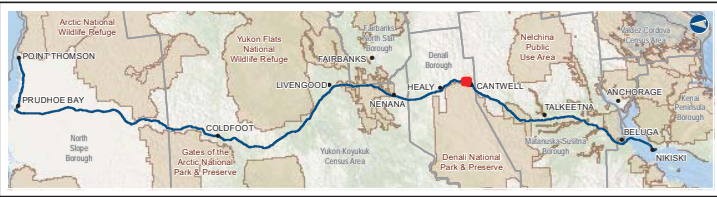
Alaska LNG Project

PRELIMINARY FACILITY LOCATIONS - MAINLINE REV C2 ROUTE

ALASKA LNG



B-120



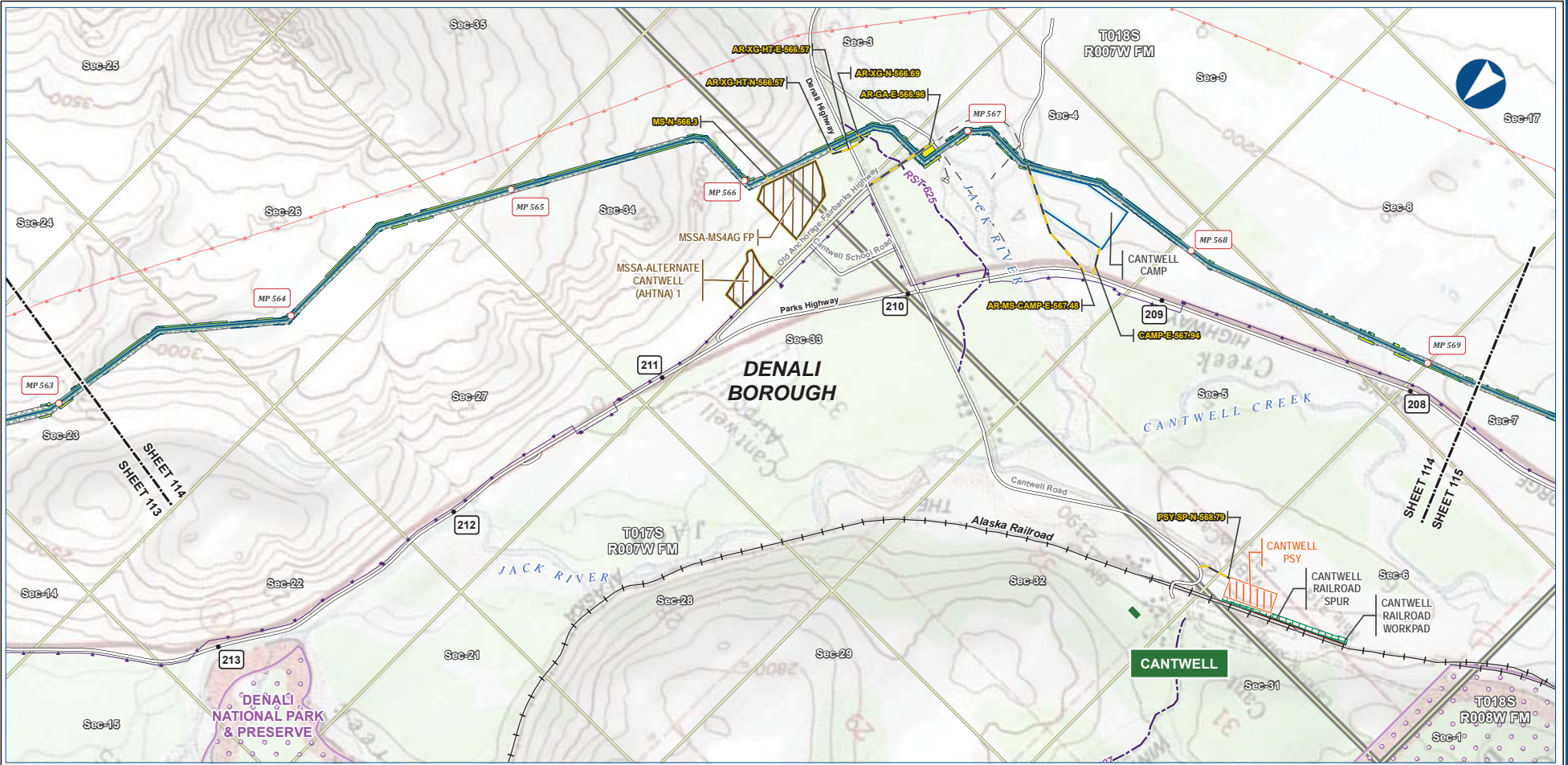
PIPELINE		EXISTING FEATURES	
	Mainline Pipeline		Permanent ROW
	Construction ROW		Existing Roads
	Access Road - Gravel		Railroad
	ATWS		Off Road Trails
	Material Site Study Area (MSSA)		Buried Cable
			Overhead Powerline
			Conservation Lands
			Section
			Township

ALASKA LNG PROJECT Preliminary Facility Locations Mainline Rev C2 Route			
BOROUGH:	DENALI	DRAWN BY:	AGDC
STATE:	ALASKA	CHECKED BY:	
REV. NO.:	REVISION	DATE	
A	ISSUED FOR REVIEW	2017-03-10	
PRELIMINARY			
1:24,000			
DATE:	2017-03-10	PROJECTION:	NAD83 NRSR2007 ALASKAZONE4 FTUS 54392

DISCLAIMER

The information contained herein is for informational or planning purposes only. It does not nor should it be deemed to be an offer, request or proposals for rights or occupation of any kind. The Alaska LNG Project Participants and their respective officers, employees and agents, make no warranty, implied or otherwise, nor accept any liability, as to the accuracy or completeness of the information contained in these documents, drawings or electronic files. Do not remove or delete this note from document, drawing or electronic file.

Alaska LNG Project



B-121

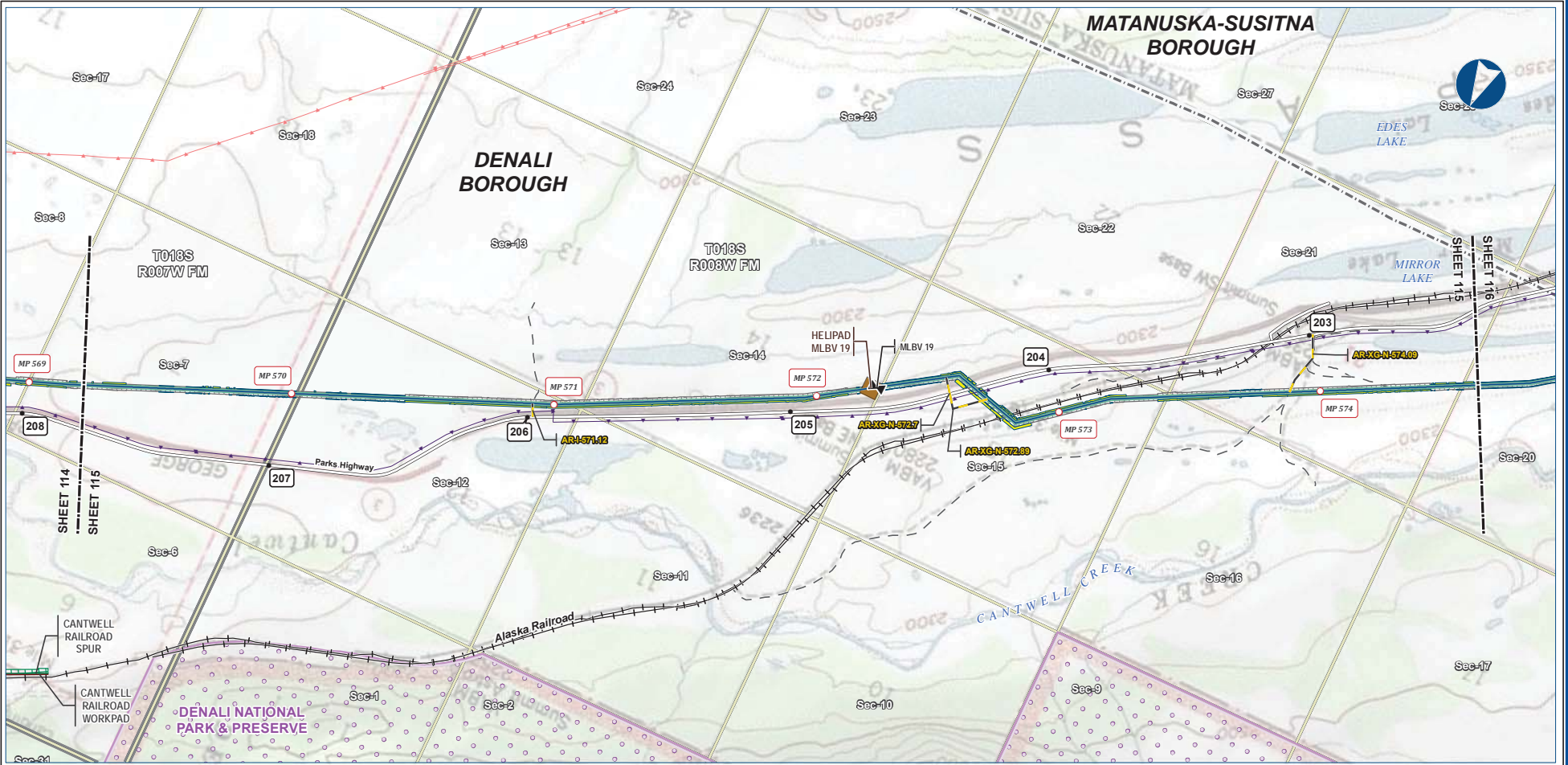


Legend		EXISTING FEATURES	
Mainline Pipeline	Permanent ROW	Existing Roads	Railroad
Access Road - Gravel	Construction ROW	Revised Statute 2477 Trail	Off Road Trails
	ATWS	Buried Cable	Overhead Powerline
	Off ROW Camp	Conservation Lands	Alaska DOT Place Names
	Pipe Storage Yard (PSY)	Section	Township
	Railroad Workpad		
	Railroad Spur		
	Material Site Study Area (MSSA)		

ALASKA LNG PROJECT Preliminary Facility Locations Mainline Rev C2 Route			
BOROUGH:	DENALI	DRAWN BY:	AGDC
STATE:	ALASKA	CHECKED BY:	
REV. NO.:	REVISION	DATE	
A	ISSUED FOR REVIEW	2017-03-10	
PRELIMINARY			
1:24,000			
DATE:	2017-03-10	PROJECTION:	NAD83 NRSR2007 ALASKAZONE4 FTUS 54392

DISCLAIMER

The information contained herein is for informational or planning purposes only. It does not nor should it be deemed to be an offer, request or proposals for rights or occupation of any kind. The Alaska LNG Project Participants and their respective officers, employees and agents, make no warranty, implied or otherwise, nor accept any liability, as to the accuracy or completeness of the information contained in these documents, drawings or electronic files. Do not remove or delete this note from document, drawing or electronic file.



B-122

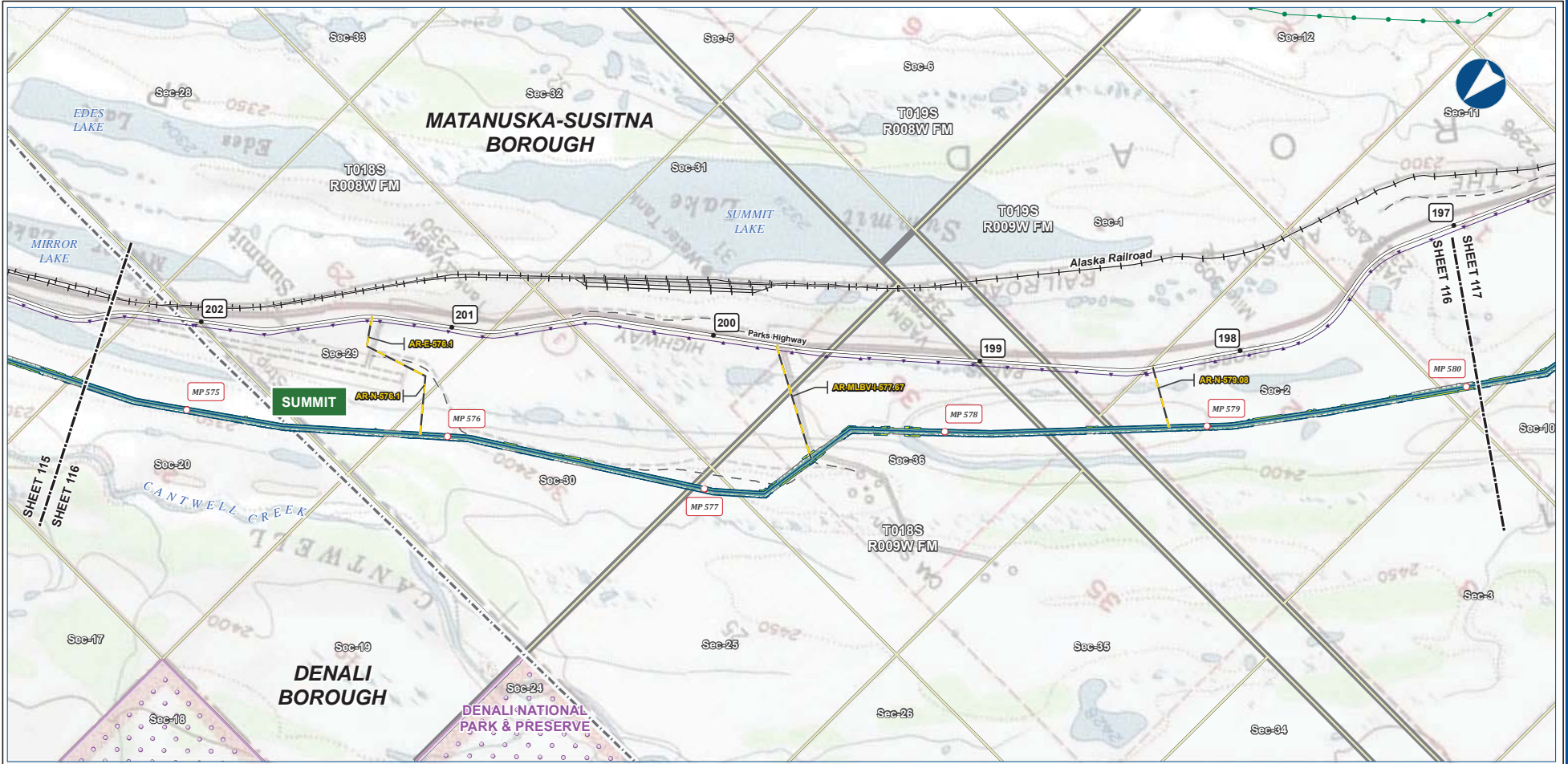


Legend	
PIPELINE	Permanent ROW
Mainline Pipeline	Construction ROW
Access Road - Gravel	ATWS
Mainline Blockvalve	Railroad Workpad
Helipad	Railroad Spur
Existing Roads	Railroad
Off Road Trails	Buried Cable
Overhead Powerline	Borough / Census Area
Conservation Lands	Section
Township	

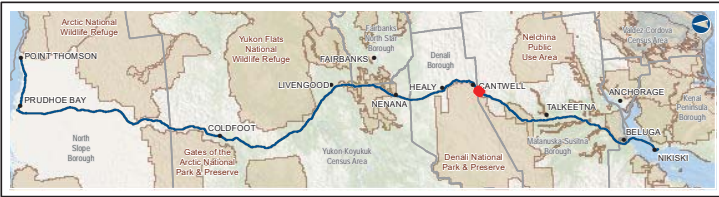
ALASKA LNG PROJECT			
Preliminary Facility Locations			
Mainline Rev C2 Route			
BOROUGH:	DENALI	DRAWN BY:	AGDC
STATE:	ALASKA	CHECKED BY:	
REV. NO.:	A	REVISION	ISSUED FOR REVIEW
		DATE	2017-03-10
PRELIMINARY			
1:24,000			
DATE:	2017-03-10	PROJECTION:	NAD83 NSRS2007 ALASKAZONE4 FTUS 54392

DISCLAIMER

The information contained herein is for informational or planning purposes only. It does not nor should it be deemed to be an offer, request or proposals for rights or occupation of any kind. The Alaska LNG Project Participants and their respective officers, employees and agents, make no warranty, implied or otherwise, nor accept any liability, as to the accuracy or completeness of the information contained in these documents, drawings or electronic files. Do not remove or delete this note from document, drawing or electronic file.



B-123



Legend		EXISTING FEATURES	
Mainline Pipeline	Permanent ROW	Existing Roads	Railroad
Access Road - Gravel	Construction ROW	Off Road Trails	Existing Pipeline
ATWS		Buried Cable	Borough / Census Area
		Conservation Lands	Alaska DOT Place Names
		Section	Township

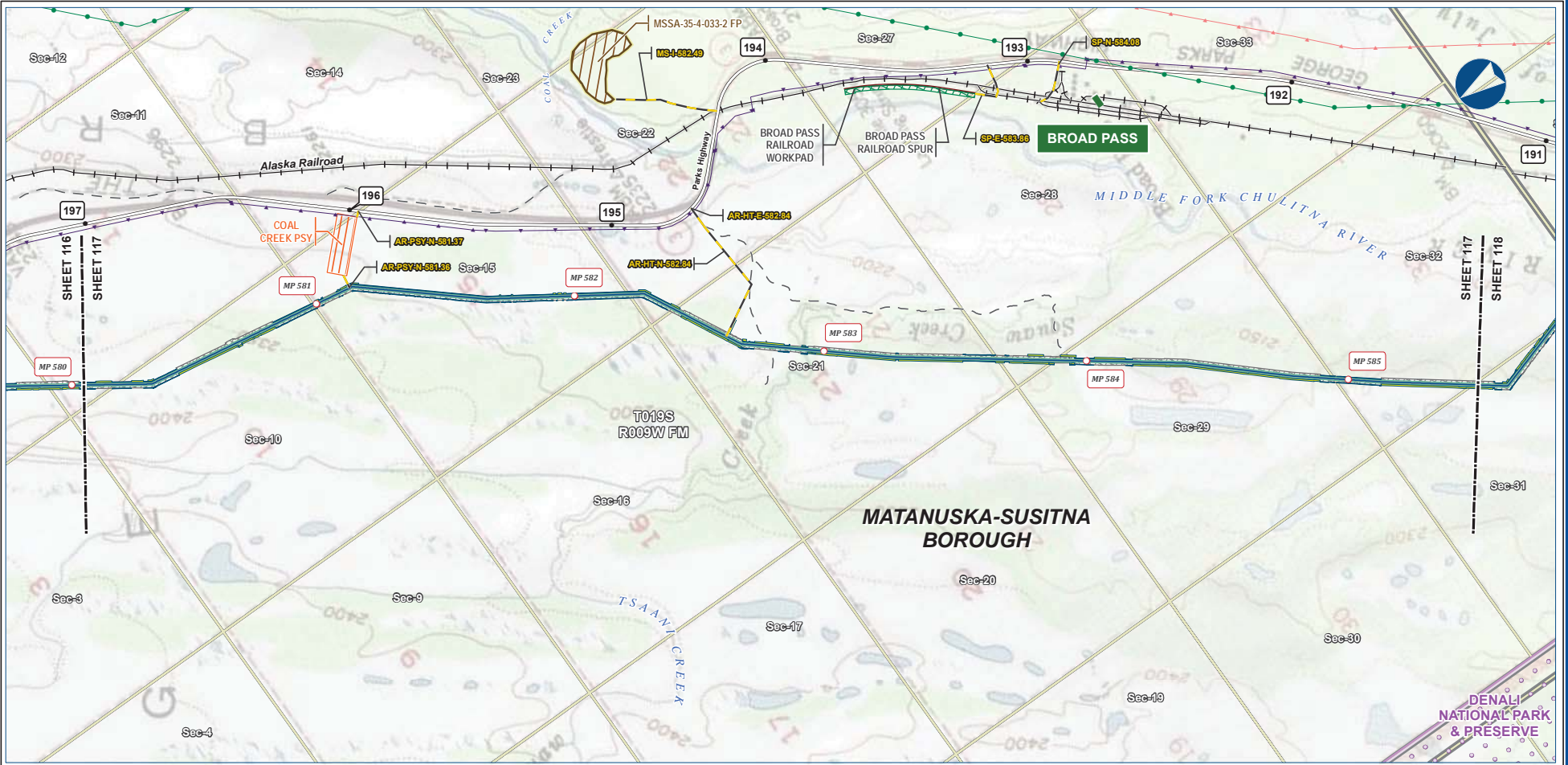
ALASKA LNG PROJECT Preliminary Facility Locations Mainline Rev C2 Route			
BOROUGH:	MATANUSKA-SUSITNA	DRAWN BY:	AGDC
STATE:	ALASKA	CHECKED BY:	
REV. NO.:	REVISION	DATE	
A	ISSUED FOR REVIEW	2017-03-10	
PRELIMINARY			
1:24,000			
DATE: 2017-03-10	PRODUCTION: NAD83 NSRS2007 ALASKAZONE4 FTUS 54392	DWG: RR-1_APPENDIX_A1_MAINLINE_TOPO_REV_C2_CL	SHEET: 116

DISCLAIMER

The information contained herein is for informational or planning purposes only. It does not nor should it be deemed to be an offer, request or proposals for rights or occupation of any kind. The Alaska LNG Project Participants and their respective officers, employees and agents, make no warranty, implied or otherwise, nor accept any liability, as to the accuracy or completeness of the information contained in these documents, drawings or electronic files. Do not remove or delete this note from document, drawing or electronic file.

PRELIMINARY FACILITY LOCATIONS - MAINLINE REV C2 ROUTE

ALASKA LNG



B-124



Alaska LNG Project

PIPELINE		EXISTING FEATURES	
	Mainline Pipeline		Existing Roads
	Construction ROW		Railroad
	Access Road - Gravel		Off Road Trails
	Pipe Storage Yard (PSY)		Existing Pipeline
	Railroad Workpad		Buried Cable
	Railroad Spur		Overhead Powerline
	Material Site Study Area (MSSA)		Conservation Lands
			Alaska DOT Place Names
			Section
			Township

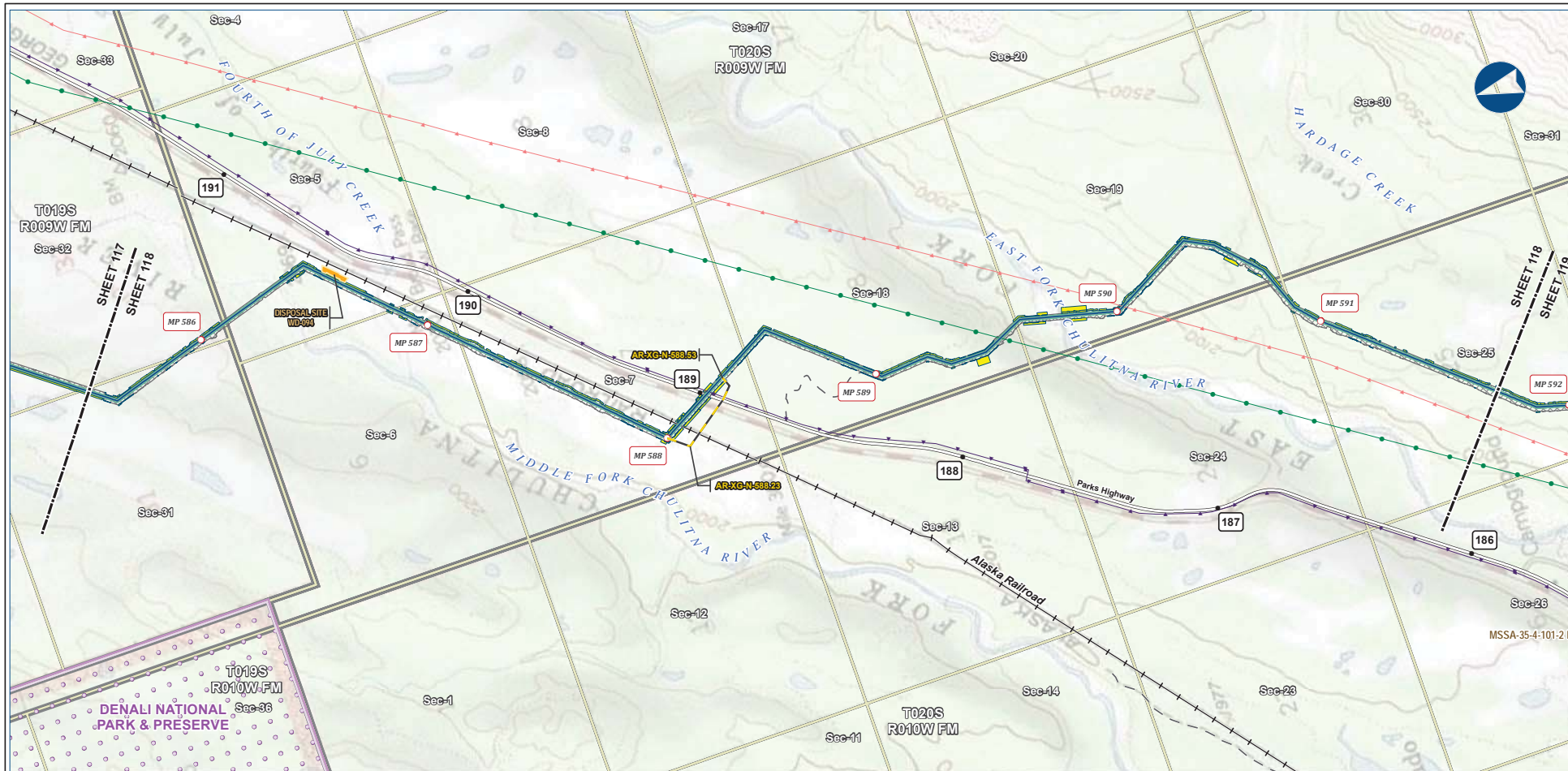
ALASKA LNG PROJECT Preliminary Facility Locations Mainline Rev C2 Route			
BOROUGH:	MATANUSKA-SUSITNA	DRAWN BY:	AGDC
STATE:	ALASKA	CHECKED BY:	
REV. NO.:	REVISION	DATE	
A	ISSUED FOR REVIEW	2017-03-10	
PRELIMINARY			
1:24,000			
DATE: 2017-03-10	PROJECTION: NAD83 NRS2007 ALASKAZONE4 FTUS 54392	DWG: RR-1_APPENDIX_A1_MAINLINE_TOPO_REV_C2_CL	SHEET: 117

DISCLAIMER

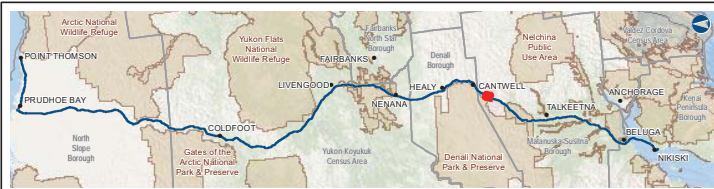
The information contained herein is for informational or planning purposes only. It does not nor should it be deemed to be an offer, request or proposals for rights or occupation of any kind. The Alaska LNG Project Participants and their respective officers, employees and agents, make no warranty, implied or otherwise, nor accept any liability, as to the accuracy or completeness of the information contained in these documents, drawings or electronic files. Do not remove or delete this note from document, drawing or electronic file.

PRELIMINARY FACILITY LOCATIONS - MAINLINE REV C2 ROUTE

ALASKA LNG



B-125



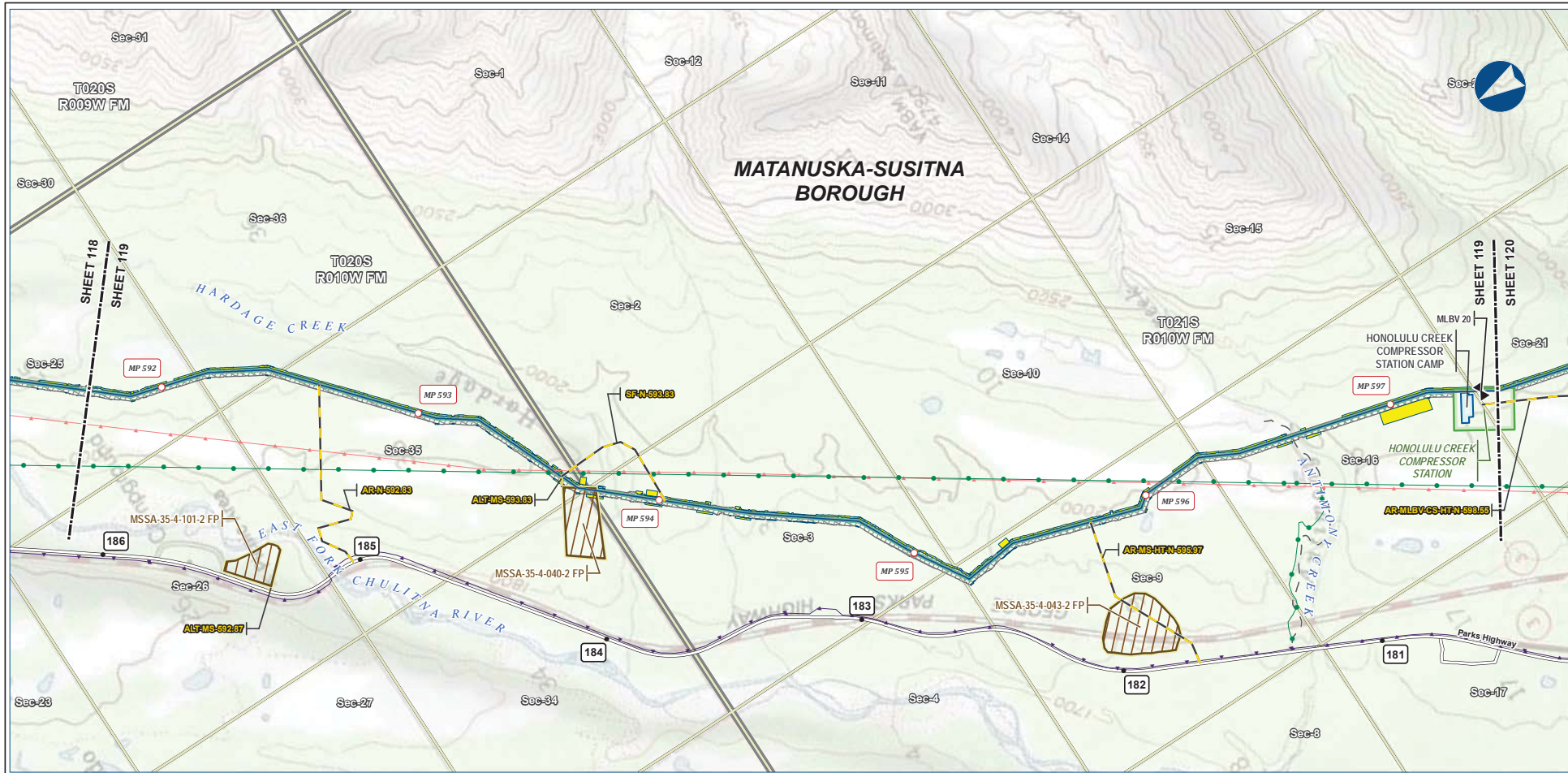
Alaska LNG Project

Legend	
Mainline Pipeline	Permanent ROW
Access Road - Gravel	Construction ROW
Disposal Site	ATWS
Existing Roads	Railroad
Off Road Trails	Buried Cable
Existing Pipeline	Overhead Powerline
Conservation Lands	Section
Township	

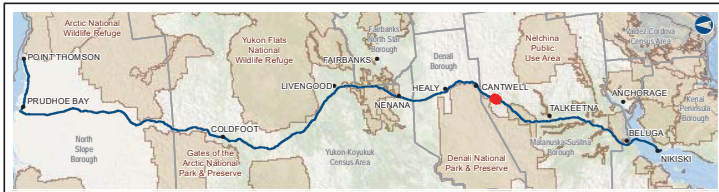
ALASKA LNG PROJECT Preliminary Facility Locations Mainline Rev C2 Route			
BOROUGH:	MATANUSKA-SUSITNA	DRAWN BY:	AGDC
STATE:	ALASKA	CHECKED BY:	
REV. NO.:	REVISION	DATE	
A	ISSUED FOR REVIEW	2017-03-10	
PRELIMINARY			
1:24,000			
DATE:	2017-03-10	PROJECTION:	NAD83 NRSR2007 ALASKAZONE4 FTUS S4392

DISCLAIMER

The information contained herein is for informational or planning purposes only. It does not nor should it be deemed to be an offer, request or proposals for rights or occupation of any kind. The Alaska LNG Project Participants and their respective officers, employees and agents, make no warranty, implied or otherwise, nor accept any liability, as to the accuracy or completeness of the information contained in these documents, drawings or electronic files. Do not remove or delete this note from document, drawing or electronic file.



B-126

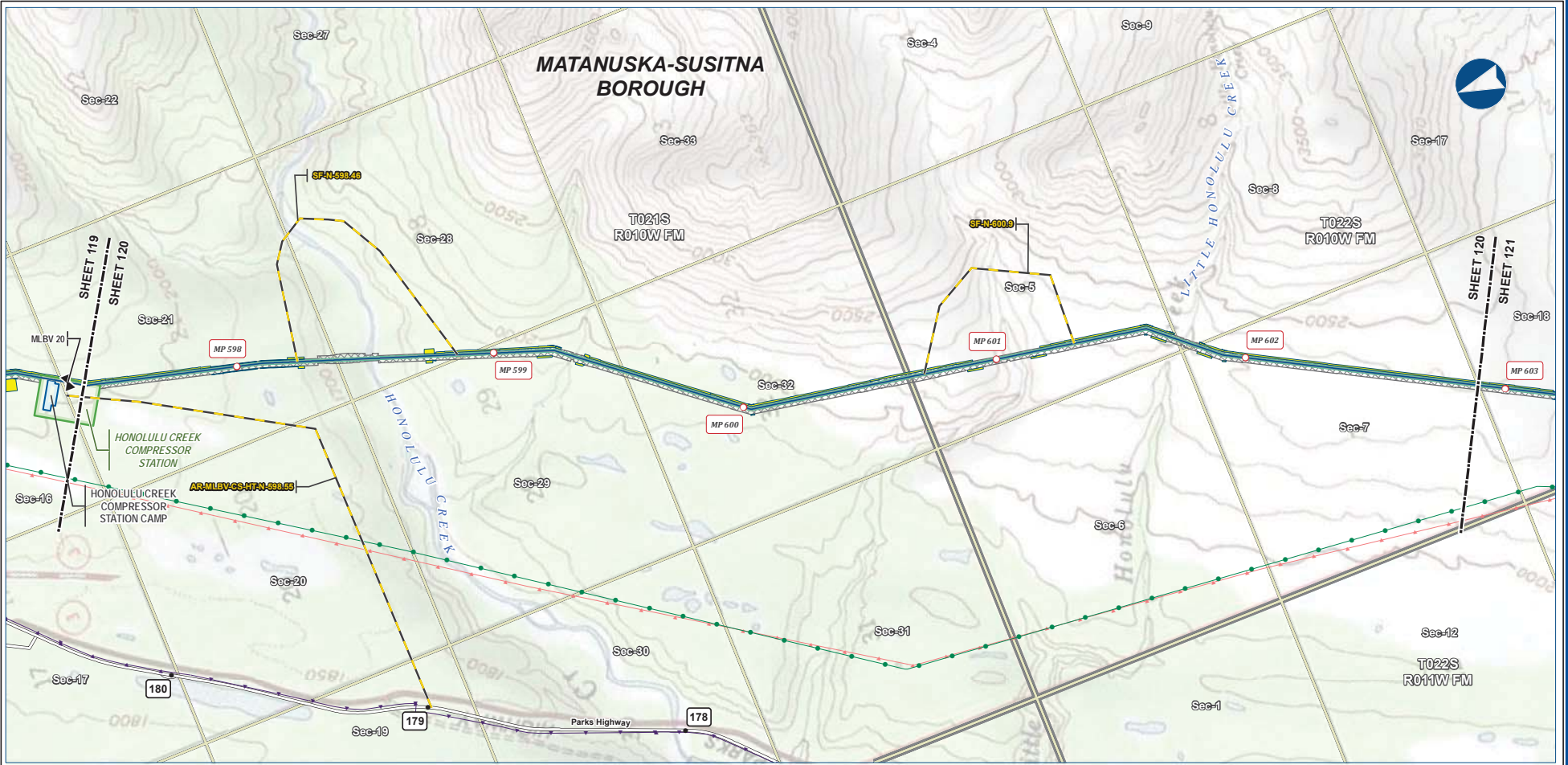


Legend		EXISTING FEATURES	
	Mainline Pipeline		Existing Roads
	Construction ROW		Off Road Trails
	Access Road - Gravel		Existing Pipeline
	Mainline Blockvalve		Buried Cable
	Permanent ROW		Overhead Powerline
	Construction ROW		Section
	ATWS		Township
	Compressor Station		
	Camp		
	Material Site Study Area (MSSA)		

ALASKA LNG PROJECT Preliminary Facility Locations Mainline Rev C2 Route			
BOROUGH:	MATANUSKA-SUSITNA	DRAWN BY:	AGDC
STATE:	ALASKA	CHECKED BY:	
REV. NO.	REVISION	DATE	
A	ISSUED FOR REVIEW	2017-03-10	
PRELIMINARY			
1:24,000			
DATE: 2017-03-10 PROJECTION: NAD83 NSRS2007 ALASKAZONE4 FTUS 54392			

DISCLAIMER

The information contained herein is for informational or planning purposes only. It does not nor should it be deemed to be an offer, request or proposals for rights or occupation of any kind. The Alaska LNG Project Participants and their respective officers, employees and agents, make no warranty, implied or otherwise, nor accept any liability, as to the accuracy or completeness of the information contained in these documents, drawings or electronic files. Do not remove or delete this note from document, drawing or electronic file.



B-127



Legend		EXISTING FEATURES	
Pipeline	Permanent ROW	Existing Roads	Existing Pipeline
Mainline Pipeline	Construction ROW	Buried Cable	Overhead Powerline
Access Road - Gravel	ATWS	Section	Township
Mainline Blockvalve	Compressor Station		
	Camp		

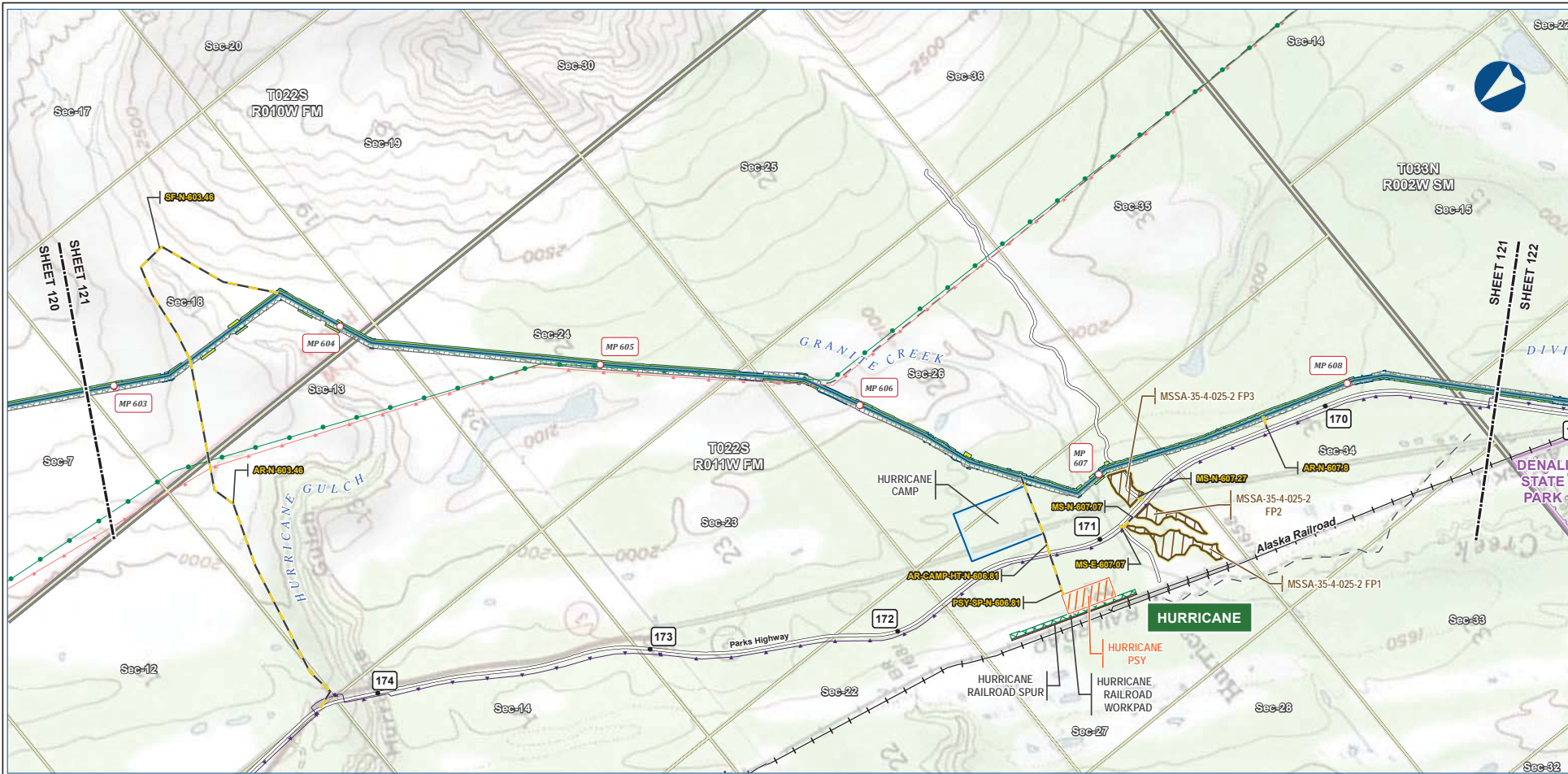
ALASKA LNG PROJECT Preliminary Facility Locations Mainline Rev C2 Route			
BOROUGH:	MATANUSKA-SUSITNA	DRAWN BY:	AGDC
STATE:	ALASKA	CHECKED BY:	
REV. NO.:	REVISION	DATE	
A	ISSUED FOR REVIEW	2017-03-10	
PRELIMINARY			
1:24,000			
DATE:	2017-03-10	PROJECTION:	NAD83 NSRS2007 ALASKAZONE4 FTUS 54392

DISCLAIMER

The information contained herein is for informational or planning purposes only. It does not nor should it be deemed to be an offer, request or proposals for rights or occupation of any kind. The Alaska LNG Project Participants and their respective officers, employees and agents, make no warranty, implied or otherwise, nor accept any liability, as to the accuracy or completeness of the information contained in these documents, drawings or electronic files. Do not remove or delete this note from document, drawing or electronic file.

PRELIMINARY FACILITY LOCATIONS - MAINLINE REV C2 ROUTE

ALASKA LNG



B-128



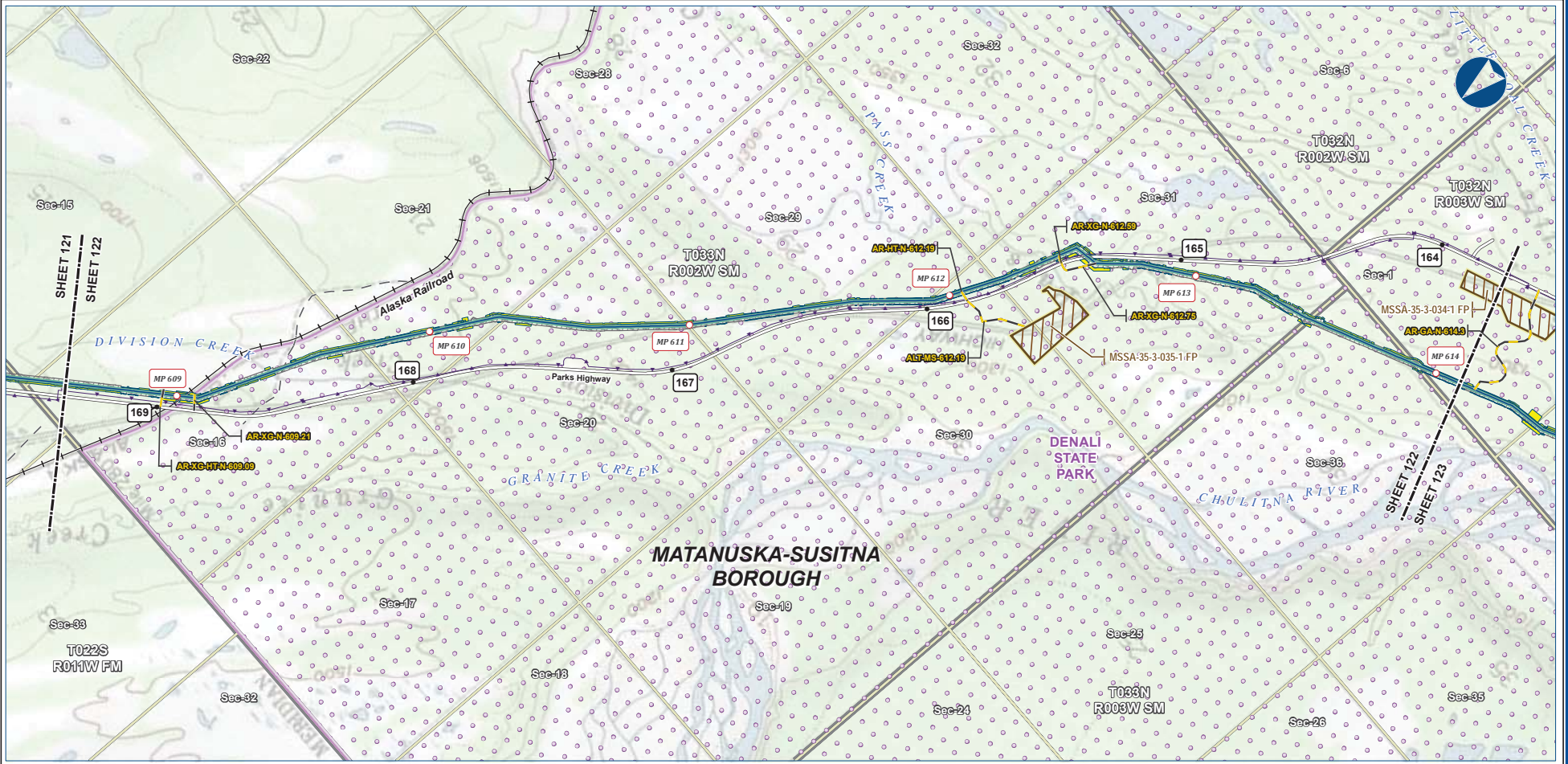
Legend		EXISTING FEATURES	
	Mainline Pipeline		Existing Roads
	Construction ROW		Railroad
	Access Road - Gravel		Off Road Trails
	Permanent ROW		Existing Pipeline
	Off ROW Camp		Buried Cable
	Pipe Storage Yard (PSY)		Overhead Powerline
	Railroad Workpad		Conservation Lands
	Railroad Spur		Alaska DOT Place Names
	Material Site Study Area (MSSA)		Section
			Township

ALASKA LNG PROJECT Preliminary Facility Locations Mainline Rev C2 Route			
BOROUGH:	MATANUSKA-SUSITNA	DRAWN BY:	AGDC
STATE:	ALASKA	CHECKED BY:	
REV. NO.:	REVISION	DATE	
A	ISSUED FOR REVIEW	2017-03-10	
PRELIMINARY			
1:24,000			
DATE:	2017-03-10	PROJECTION:	NAD83 NRS2007 ALASKAZONE4 FTUS 54392

DISCLAIMER

The information contained herein is for informational or planning purposes only. It does not nor should it be deemed to be an offer, request or proposals for rights or occupation of any kind. The Alaska LNG Project Participants and their respective officers, employees and agents, make no warranty, implied or otherwise, nor accept any liability, as to the accuracy or completeness of the information contained in these documents, drawings or electronic files. Do not remove or delete this note from document, drawing or electronic file.

Alaska LNG Project



B-129

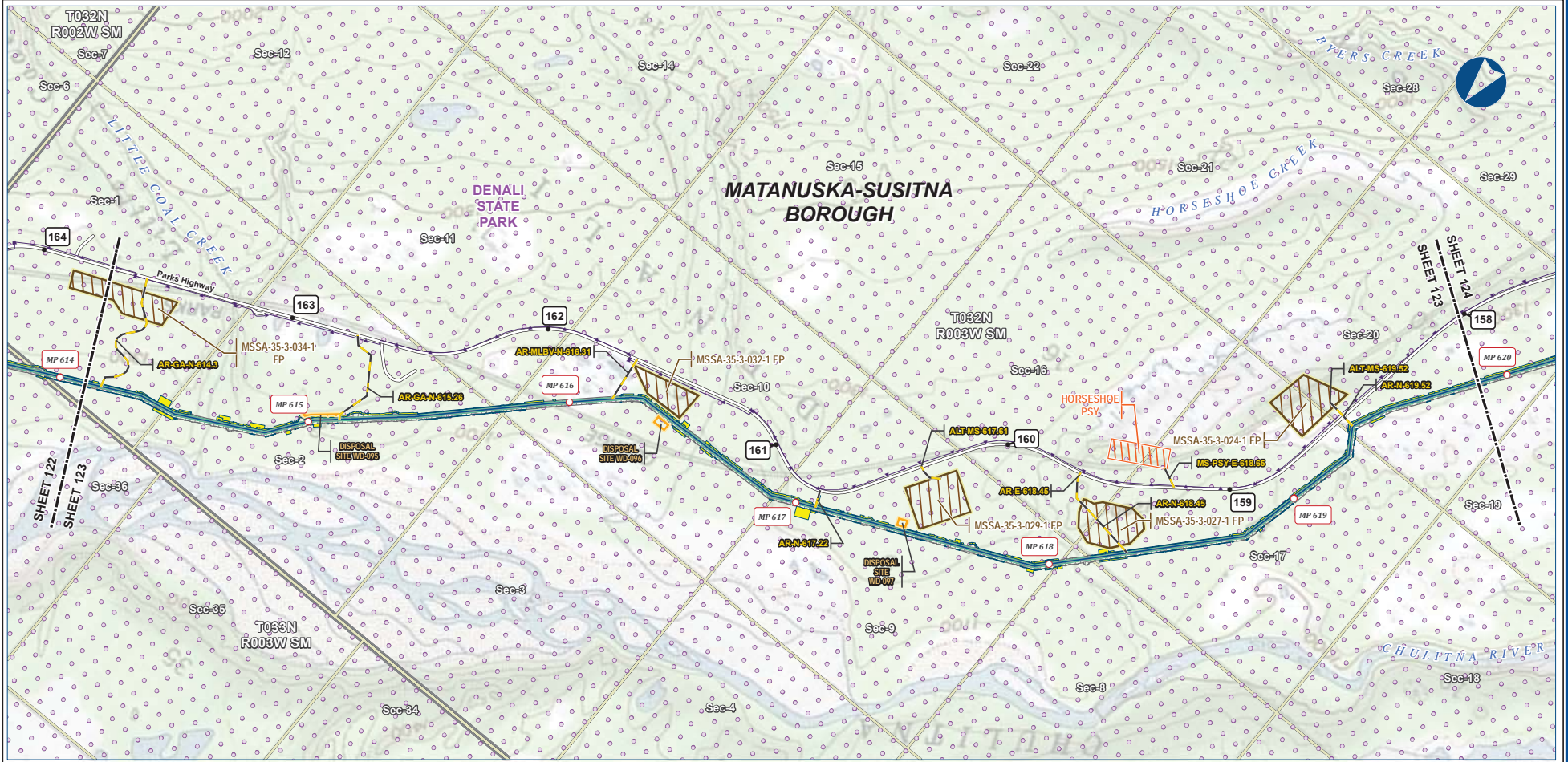


Legend		EXISTING FEATURES	
Mainline Pipeline	Permanent ROW	Existing Roads	Railroad
Access Road - Gravel	Construction ROW	Off Road Trails	Buried Cable
	ATWS	Conservation Lands	Section
	Material Site Study Area (MSSA)	Township	

ALASKA LNG PROJECT Preliminary Facility Locations Mainline Rev C2 Route			
BOROUGH:	MATANUSKA-SUSITNA	DRAWN BY:	AGDC
STATE:	ALASKA	CHECKED BY:	
REV. NO.	REVISION	DATE	
A	ISSUED FOR REVIEW	2017-03-10	
PRELIMINARY			
1:24,000			
DATE:	2017-03-10	PROJECTION:	NAD83 NRSR2007 ALASKAZONE4 FTUS S4392

DISCLAIMER

The information contained herein is for informational or planning purposes only. It does not nor should it be deemed to be an offer, request or proposals for rights or occupation of any kind. The Alaska LNG Project Participants and their respective officers, employees and agents, make no warranty, implied or otherwise, nor accept any liability, as to the accuracy or completeness of the information contained in these documents, drawings or electronic files. Do not remove or delete this note from document, drawing or electronic file.



B-130



Legend		EXISTING FEATURES	
	Mainline Pipeline		Existing Roads
	Construction ROW		Buried Cable
	Access Road - Gravel		Conservation Lands
	ATWS		Section
	Pipe Storage Yard (PSY)		Township
	Disposal Site		
	Material Site Study Area (MSSA)		

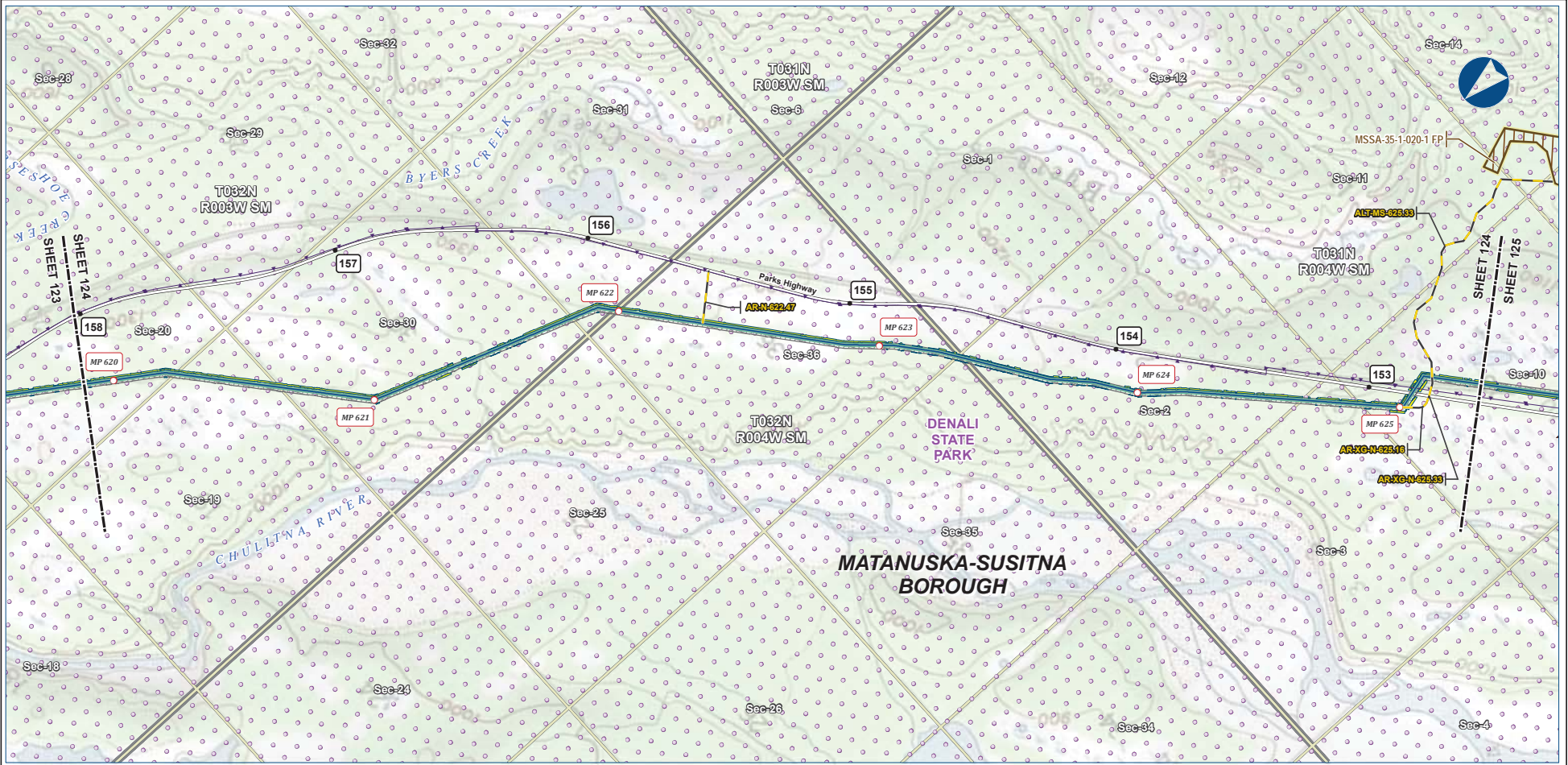
ALASKA LNG PROJECT			
Preliminary Facility Locations			
Mainline Rev C2 Route			
BOROUGH:	MATANUSKA-SUSITNA	DRAWN BY:	AGDC
STATE:	ALASKA	CHECKED BY:	
REV. NO.:	REVISION	DATE	
A	ISSUED FOR REVIEW	2017-03-10	
PRELIMINARY			
1:24,000			
DATE: 2017-03-10	PROJECTION: NAD83 NSRS2007 ALASKAZONE4 FTUS 54392	DWG: RR-1_APPENDIX_A1_MAINLINE_TOPO_REV_C2_CL	SHEET: 123

DISCLAIMER

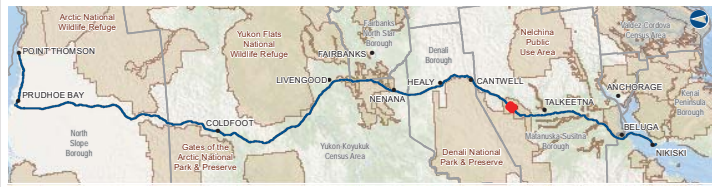
The information contained herein is for informational or planning purposes only. It does not nor should it be deemed to be an offer, request or proposals for rights or occupation of any kind. The Alaska LNG Project Participants and their respective officers, employees and agents, make no warranty, implied or otherwise, nor accept any liability, as to the accuracy or completeness of the information contained in these documents, drawings or electronic files. Do not remove or delete this note from document, drawing or electronic file.

PRELIMINARY FACILITY LOCATIONS - MAINLINE REV C2 ROUTE

ALASKA LNG



B-131



Legend

PIPELINE	Permanent ROW	Existing Roads
Mainline Pipeline	Construction ROW	Buried Cable
Access Road - Gravel	ATWS	Conservation Lands
	Material Site Study Area (MSSA)	Section
		Township

ALASKA LNG PROJECT
Preliminary Facility Locations
Mainline Rev C2 Route

BOROUGH:	MATANUSKA-SUSITNA	DRAWN BY:	AGDC
STATE:	ALASKA	CHECKED BY:	
REV. NO.:	REVISION	DATE	
A	ISSUED FOR REVIEW	2017-03-10	
PRELIMINARY			
1:24,000			
0 1/4 1/2 3/4 1 Mile			
DATE:	2017-03-10	PROJECTION:	NAD83 NRSR2007 ALASKAZONE4 FTUS 54392

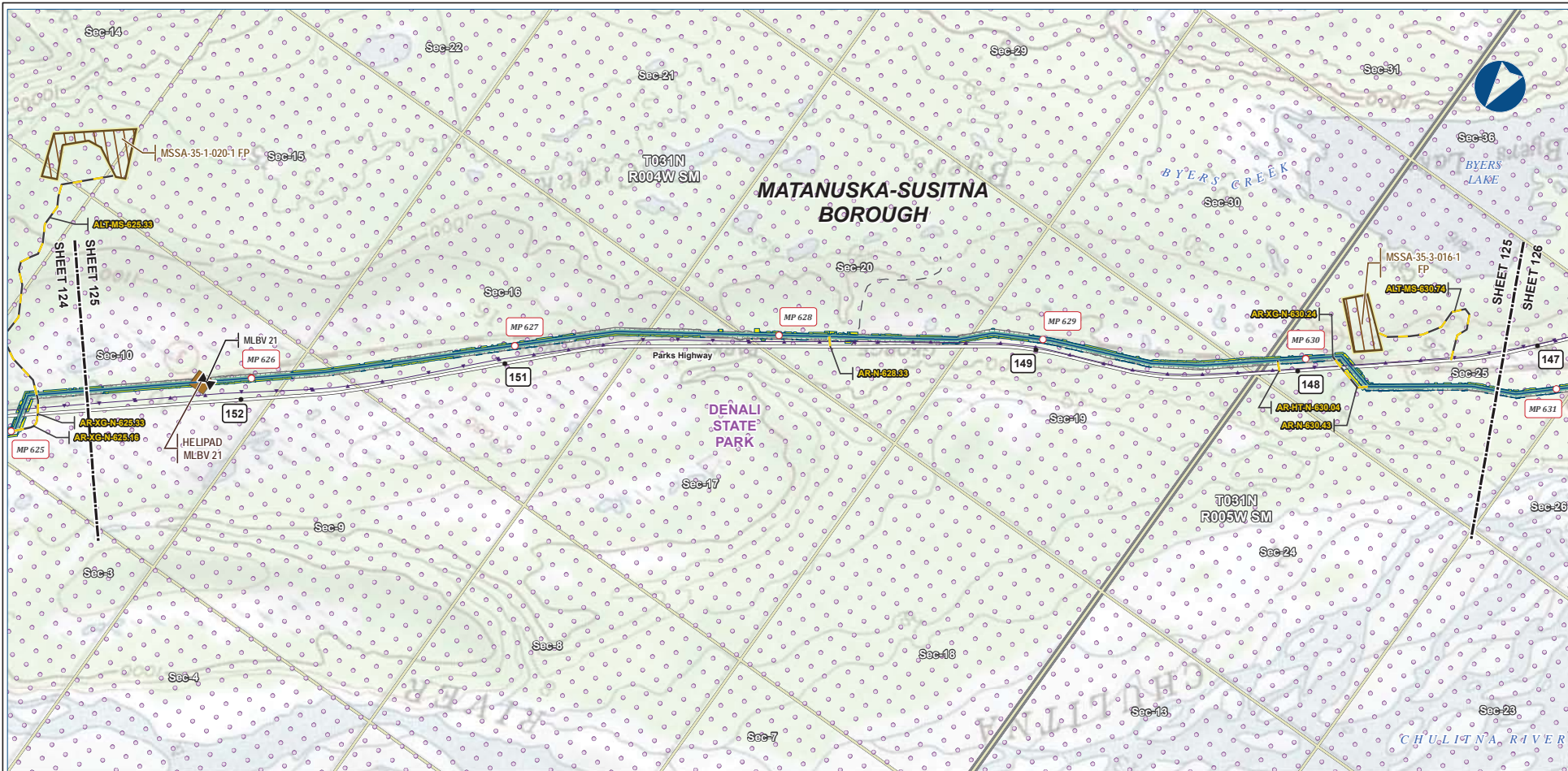
DISCLAIMER

The information contained herein is for informational or planning purposes only. It does not nor should it be deemed to be an offer, request or proposals for rights or occupation of any kind. The Alaska LNG Project Participants and their respective officers, employees and agents, make no warranty, implied or otherwise, nor accept any liability, as to the accuracy or completeness of the information contained in these documents, drawings or electronic files. Do not remove or delete this note from document, drawing or electronic file.

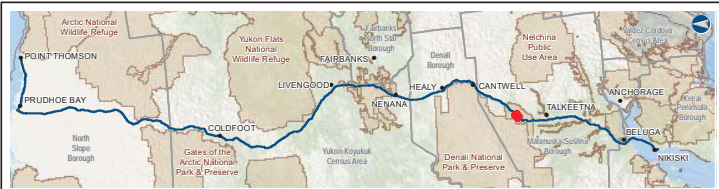
Alaska LNG Project

PRELIMINARY FACILITY LOCATIONS - MAINLINE REV C2 ROUTE

ALASKA LNG



B-132



Legend		EXISTING FEATURES	
Mainline Pipeline	Permanent ROW	Existing Roads	Off Road Trails
Access Road - Gravel	Construction ROW	Buried Cable	Conservation Lands
Mainline Blockvalve	ATWS	Material Site Study Area (MSSA)	Section
Helipad			Township

ALASKA LNG PROJECT			
Preliminary Facility Locations			
Mainline Rev C2 Route			
BOROUGH:	MATANUSKA-SUSITNA	DRAWN BY:	AGDC
STATE:	ALASKA	CHECKED BY:	
REV. NO.:	REVISION	DATE	
A	ISSUED FOR REVIEW	2017-03-10	
PRELIMINARY			
1:24,000			
DATE:	2017-03-10	PROJECTION:	NAD83 NRSR2007 ALASKAZONE4 FTUS 54392

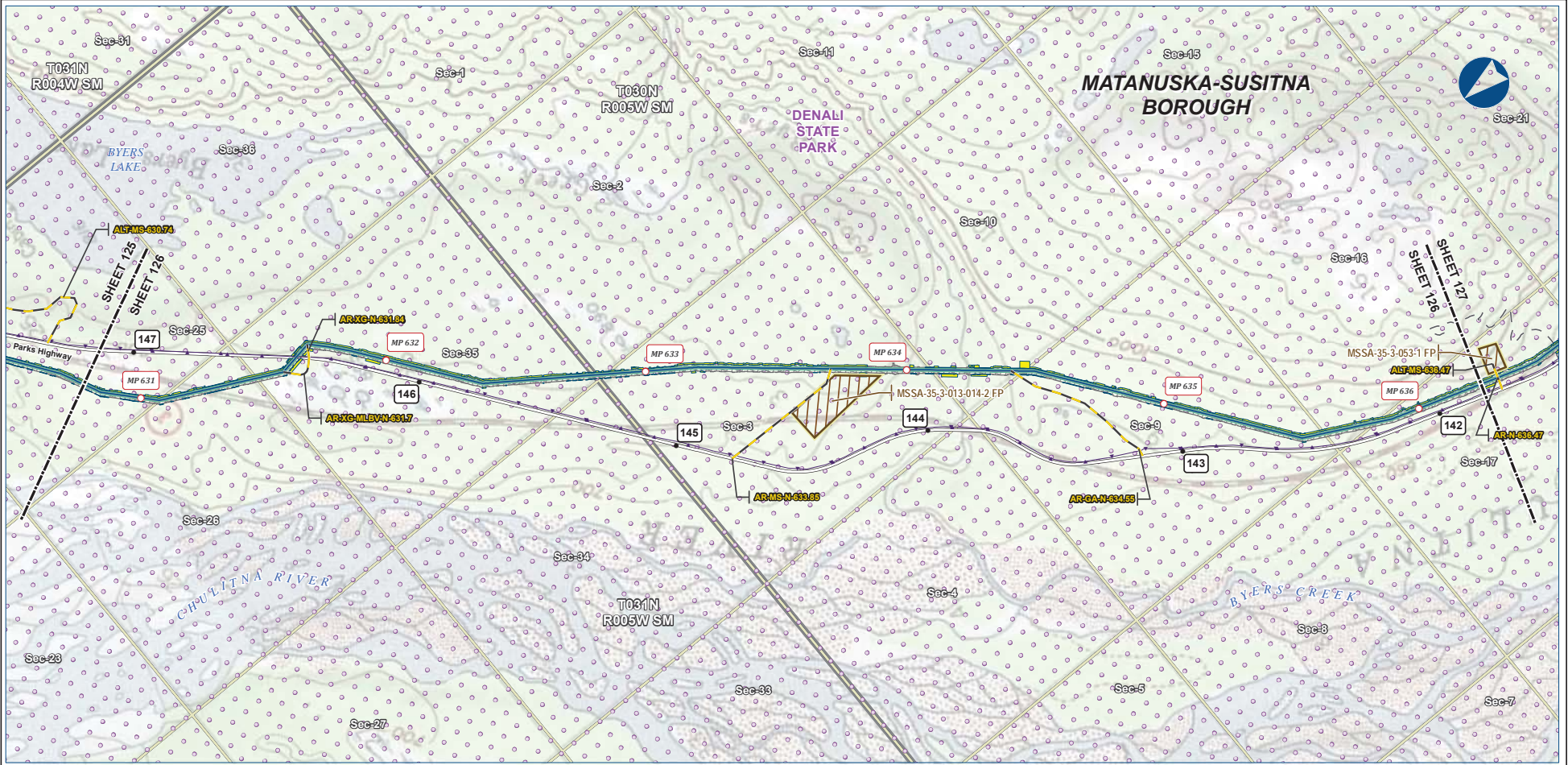
DISCLAIMER

The information contained herein is for informational or planning purposes only. It does not nor should it be deemed to be an offer, request or proposals for rights or occupation of any kind. The Alaska LNG Project Participants and their respective officers, employees and agents, make no warranty, implied or otherwise, nor accept any liability, as to the accuracy or completeness of the information contained in these documents, drawings or electronic files. Do not remove or delete this note from document, drawing or electronic file.

Alaska LNG Project

PRELIMINARY FACILITY LOCATIONS - MAINLINE REV C2 ROUTE

ALASKA LNG



B-133



Legend		EXISTING FEATURES	
PIPELINE	Permanent ROW	Existing Roads	Off Road Trails
Mainline Pipeline	Construction ROW	Buried Cable	Conservation Lands
Access Road - Gravel	ATWS	Material Site Study Area (MSSA)	Section
			Township

ALASKA LNG PROJECT			
Preliminary Facility Locations			
Mainline Rev C2 Route			
BOROUGH:	MATANUSKA-SUSITNA	DRAWN BY:	AGDC
STATE:	ALASKA	CHECKED BY:	
REV. NO.:	REVISION	DATE	
A	ISSUED FOR REVIEW	2017-03-10	
PRELIMINARY			
1:24,000			
DATE: 2017-03-10	PROJECTION: NAD83 NSRS2007 ALASKAZONE4 FTUS 54392	DWG: RR_1_APPENDIX_A1_MAINLINE_TOPO_REV_C2_CL	SHEET: 126

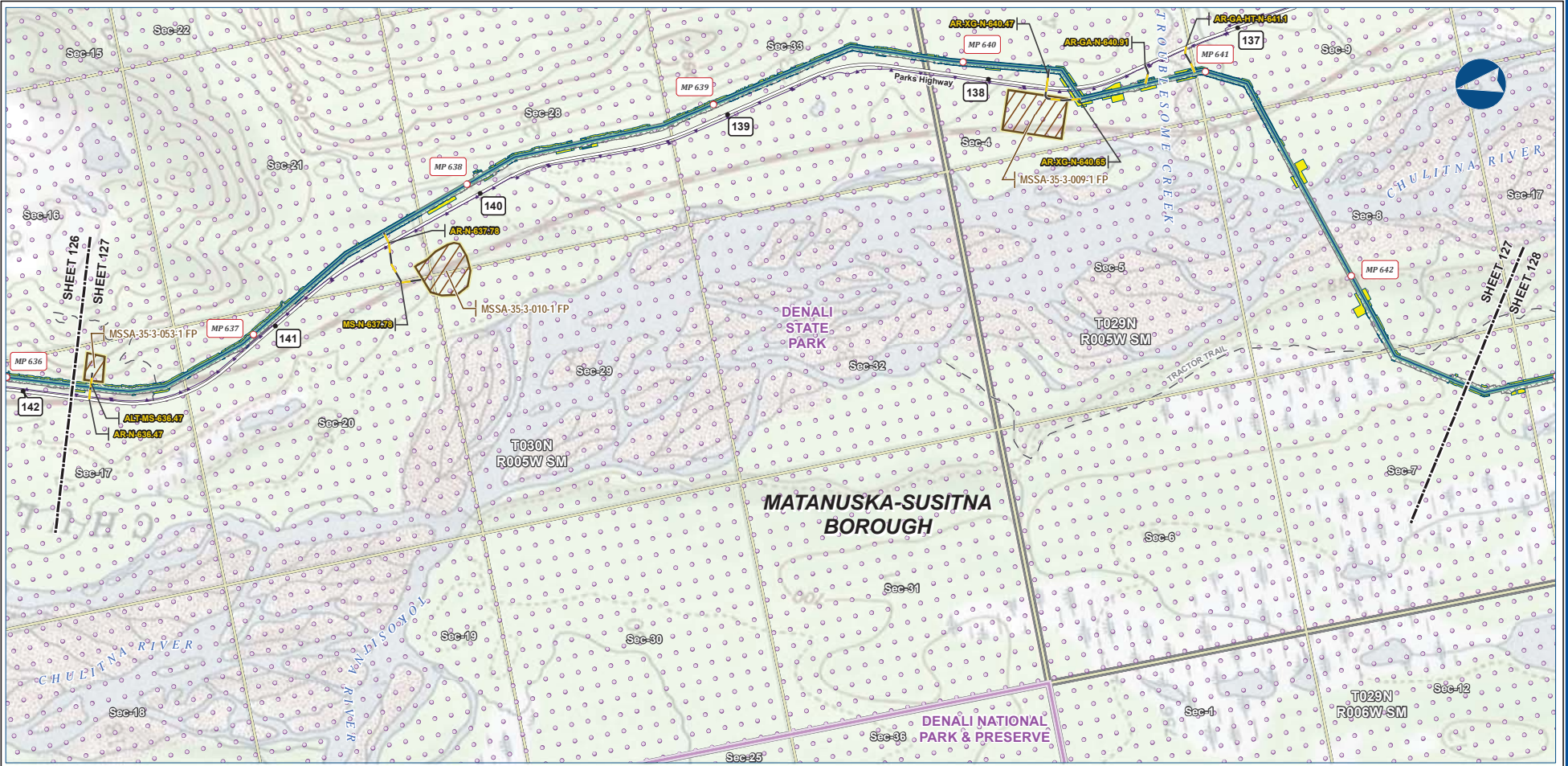
DISCLAIMER

The information contained herein is for informational or planning purposes only. It does not nor should it be deemed to be an offer, request or proposals for rights or occupation of any kind. The Alaska LNG Project Participants and their respective officers, employees and agents, make no warranty, implied or otherwise, nor accept any liability, as to the accuracy or completeness of the information contained in these documents, drawings or electronic files. Do not remove or delete this note from document, drawing or electronic file.

Alaska LNG Project

PRELIMINARY FACILITY LOCATIONS - MAINLINE REV C2 ROUTE

ALASKA LNG



B-134



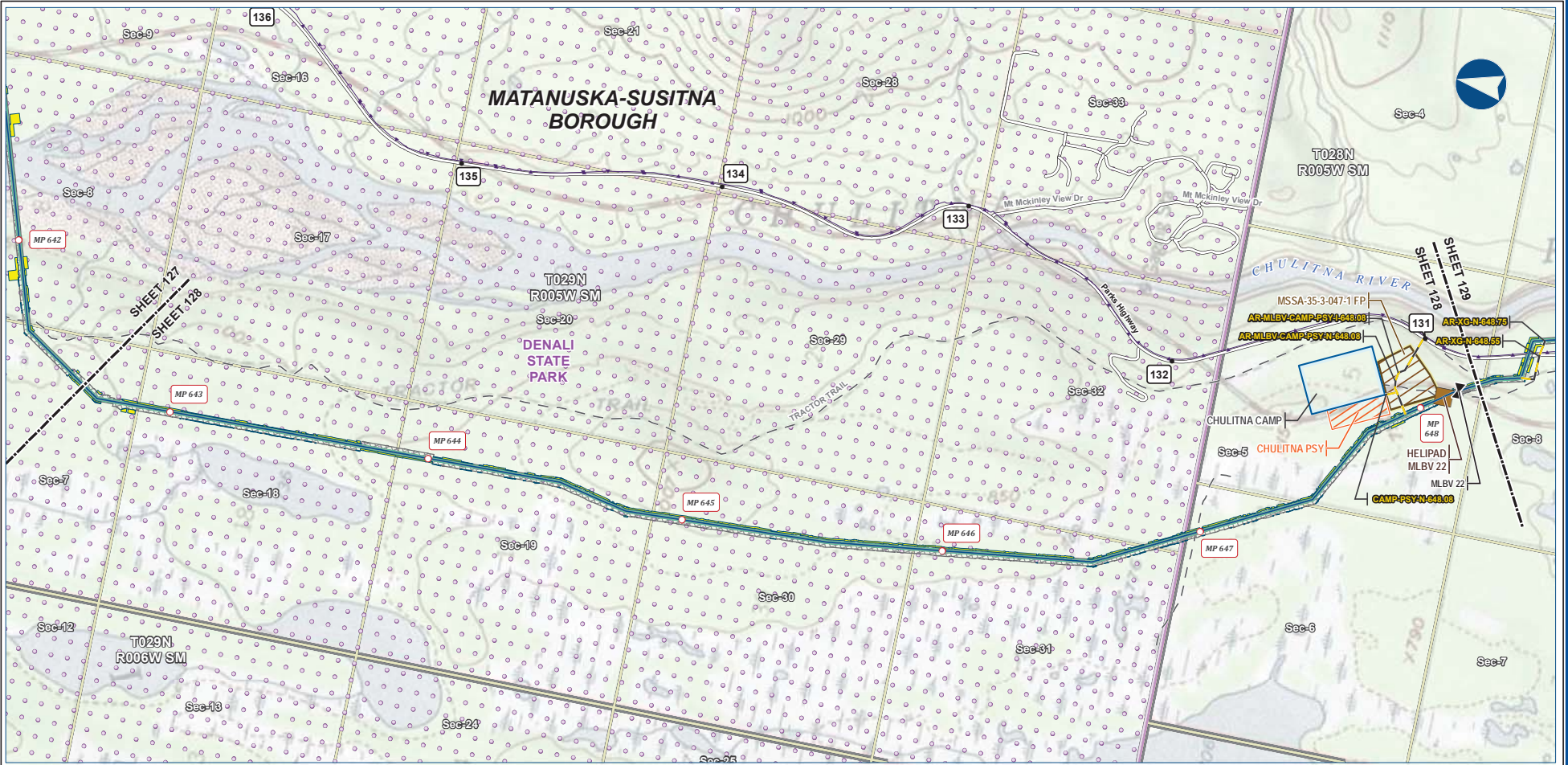
Legend		EXISTING FEATURES	
	Mainline Pipeline		Existing Roads
	Construction ROW		Off Road Trails
	Access Road - Gravel		Buried Cable
	Permanent ROW		Conservation Lands
	ATWS		Section
	Material Site Study Area (MSSA)		Township

ALASKA LNG PROJECT			
Preliminary Facility Locations			
Mainline Rev C2 Route			
BOROUGH:	MATANUSKA-SUSITNA	DRAWN BY:	AGDC
STATE:	ALASKA	CHECKED BY:	
REV. NO.:	REVISION	DATE	
A	ISSUED FOR REVIEW	2017-03-10	
PRELIMINARY			
1:24,000			
0 5 10 Miles			
DATE:	2017-03-10	PROJECTION:	NAD83 NSRS2007 ALASKAZONE4 FTUS S4392

DISCLAIMER

The information contained herein is for informational or planning purposes only. It does not nor should it be deemed to be an offer, request or proposals for rights or occupation of any kind. The Alaska LNG Project Participants and their respective officers, employees and agents, make no warranty, implied or otherwise, nor accept any liability, as to the accuracy or completeness of the information contained in these documents, drawings or electronic files. Do not remove or delete this note from document, drawing or electronic file.

Alaska LNG Project



B-135



Legend

Mainline Pipeline	Permanent ROW	Existing Roads
Access Road - Gravel	Construction ROW	Off Road Trails
Mainline Blockvale	ATWS	Buried Cable
Helipad	Off ROW Camp	Conservation Lands
	Pipe Storage Yard (PSY)	Section
	Material Site Study Area (MSSA)	Township

ALASKA LNG PROJECT
Preliminary Facility Locations
Mainline Rev C2 Route

BOROUGH:	MATANUSKA-SUSITNA	DRAWN BY:	AGDC
STATE:	ALASKA	CHECKED BY:	
REV. NO.:	REVISION	DATE	
A	ISSUED FOR REVIEW	2017-03-10	
PRELIMINARY			
1:24,000			
DATE:	2017-03-10	PROJECTION:	NAD83 NRSR2007 ALASKAZONE4 FTUS 54392

DISCLAIMER

The information contained herein is for informational or planning purposes only. It does not nor should it be deemed to be an offer, request or proposals for rights or occupation of any kind. The Alaska LNG Project Participants and their respective officers, employees and agents, make no warranty, implied or otherwise, nor accept any liability, as to the accuracy or completeness of the information contained in these documents, drawings or electronic files. Do not remove or delete this note from document, drawing or electronic file.

Mainline Facilities
(cont'd in appendix B volume 4)