

APPENDIX B
(4 Volumes)

Project Maps

APPENDIX B: PROJECT MAPS

Table of Contents

Note: The Project maps contained in this appendix were prepared by the Alaska Gasline Development Corporation (AGDC) for Resource Report 1 of their application to the Federal Energy Regulatory Commission. The map names and route revision (Rev) labels are specific to the resource report and have been unchanged for this environmental impact statement.

Volume 1.....	Gas Treatment Facilities, PTTL, Mainline Facilities, MP 0–355
Volume 2.....	Mainline Facilities MP 355–540
Volume 3.....	Mainline Facilities MP 540–648
Volume 4.....	Mainline Facilities MP 648–806 and Liquefaction Facilities

APPENDIX B
(Volume 1 of 4)

Project Maps

**Gas Treatment Facilities, Point Thomson Unit Gas Transmission Line, Mainline
Facilities MP 0–355**

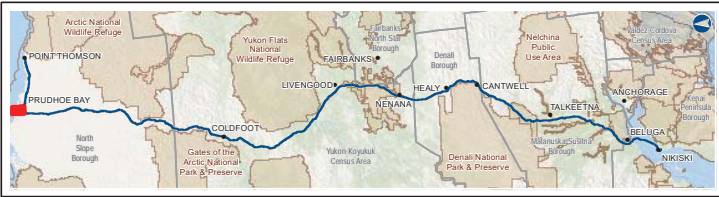
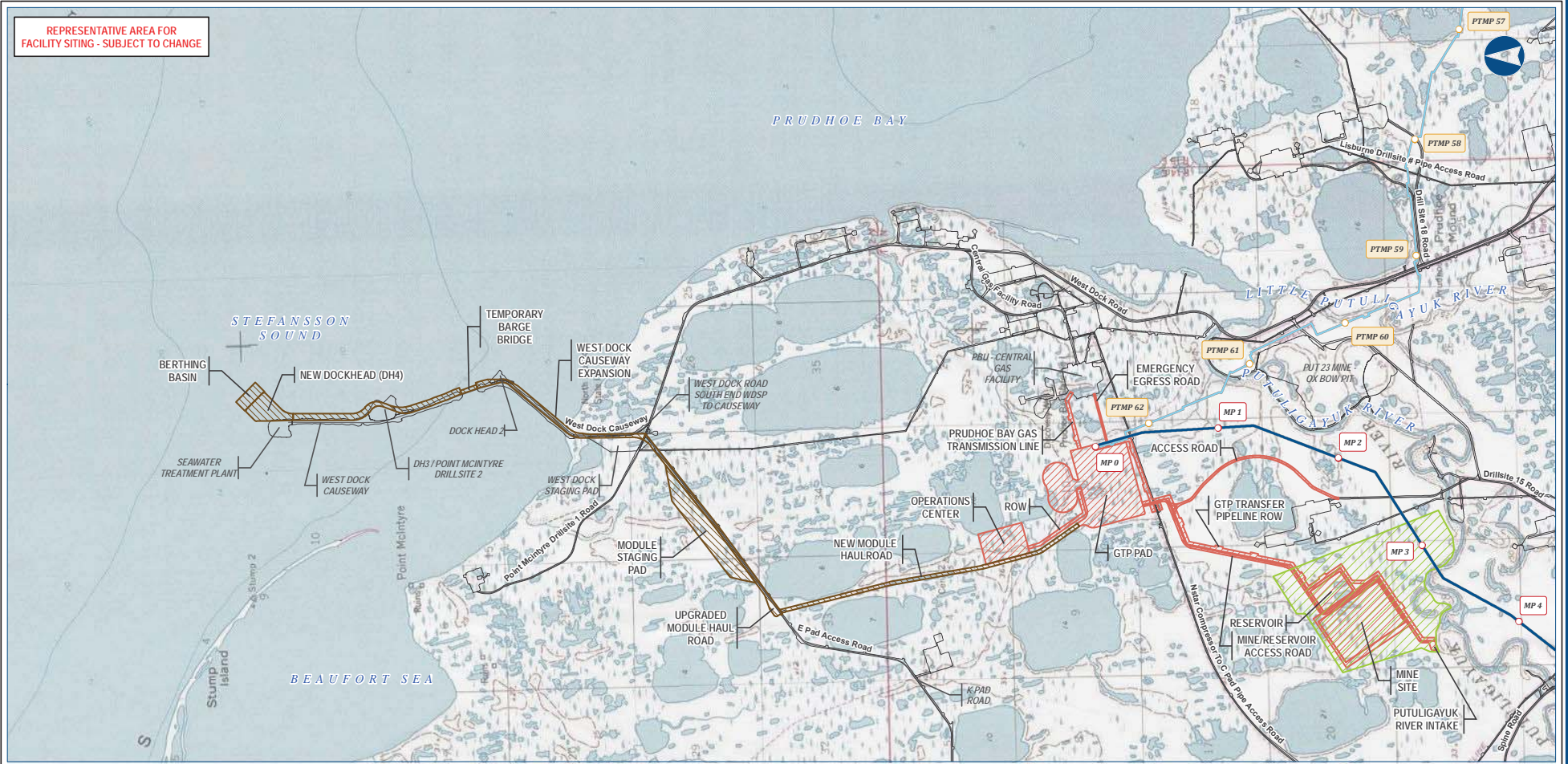
**APPENDIX B VOLUME 1: PROJECT MAPS – GAS TREATMENT FACILITIES,
POINT THOMSON UNIT GAS TRANSMISSION LINE, MAINLINE FACILITIES
MP 0–355**

Table of Contents

Gas Treatment Facilities	B-1
Point Thomson Unit Gas Transmission Line	B-3
Mainline Facilities (MP 0–355)	B-15

Gas Treatment Facilities

PROPOSED ABOVEGROUND FACILITY - GTP FACILITY - FIGURE B1-13



Legend

- Mainline Pipeline
- Point Thomson Unit Gas Transmission Line
- GTP Footprint - Permanent
- GTP Footprint - Construction
- GTP Mine/Reservoir Study Area
- Existing Roads
- Existing Infrastructure

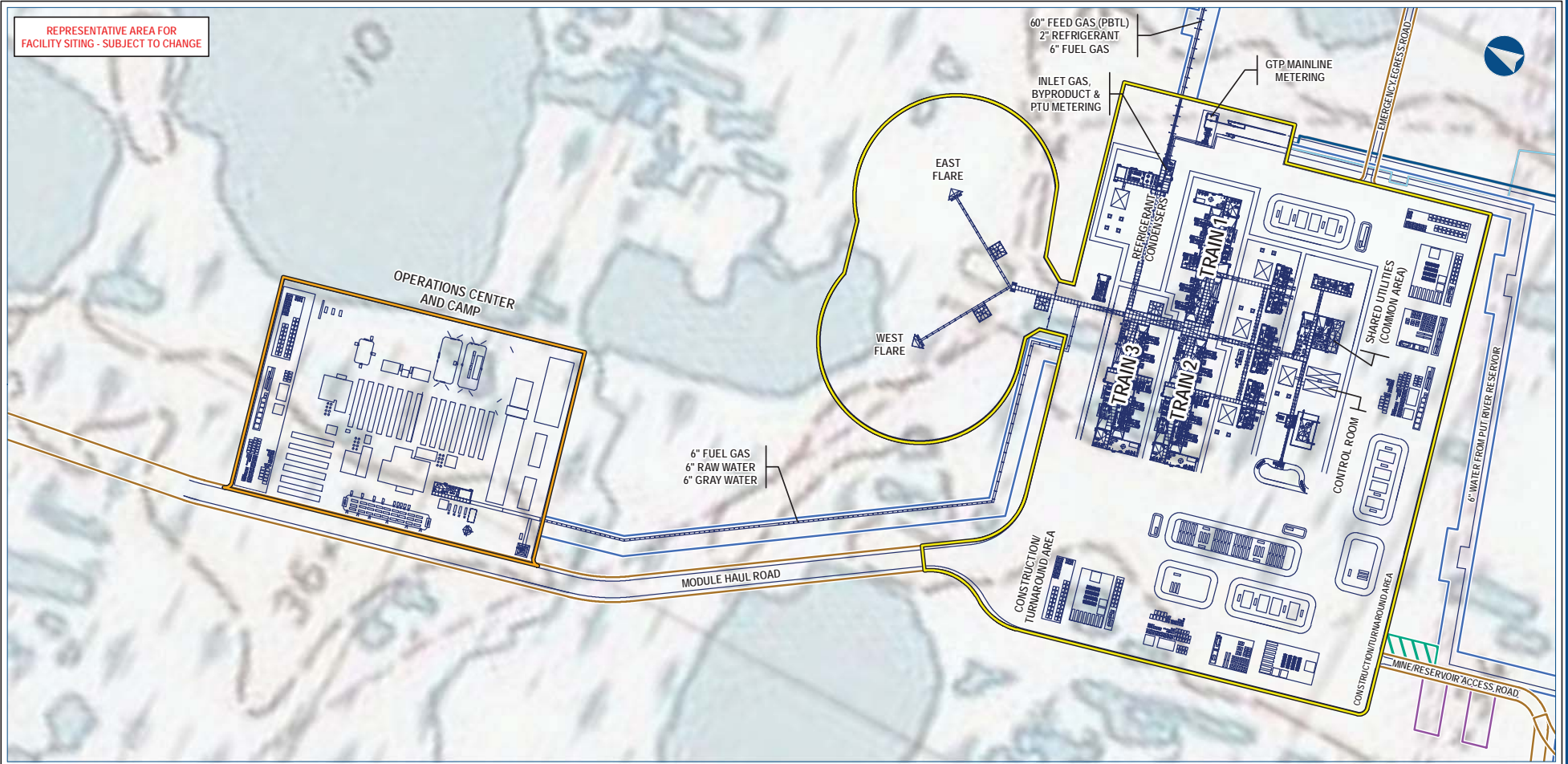
ALASKA LNG PROJECT
Proposed Aboveground Facility - GTP Facility

BOROUGH:	NORTH SLOPE	DRAWN BY:	AGDC
STATE:	ALASKA	CHECKED BY:	
REV. NO.:	REVISION	DATE	
A	ISSUED FOR REVIEW	2017-03-29	
PRELIMINARY			
1:50,000			
0 0.5 1 Miles			
DATE:	2017-03-29	PROJECTION:	NAD83 NRSR2007 ALASKAZONE4 FTUS S4392

DISCLAIMER

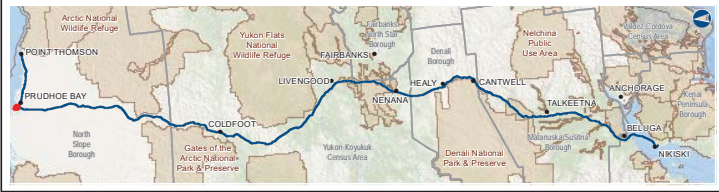
The information contained herein is for informational or planning purposes only. It does not nor should it be deemed to be an offer, request or proposals for rights or occupation of any kind. The Alaska LNG Project Participants and their respective officers, employees and agents, make no warranty, implied or otherwise, nor accept any liability, as to the accuracy or completeness of the information contained in these documents, drawings or electronic files. Do not remove or delete this note from document, drawing or electronic file.

PROPOSED ABOVEGROUND FACILITY - GTP PLOT PLAN - FIGURE B1-14



REPRESENTATIVE AREA FOR FACILITY SITING - SUBJECT TO CHANGE

B-2



Alaska LNG Project

Legend	
	Mainline Pipeline
	Point Thomson Unit Gas Transmission Line
	GTP Generalized Plot Plan Features
	GTP Pad Footprint
	GTP Operations Center Footprint GTP
	Pipeline ROW
	GTP Access Road Footprint
	GTP Ice Pad
	GTP Ice Road

ALASKA LNG PROJECT Proposed Aboveground Facility - GTP Plot Plan			
BOROUGH:	NORTH SLOPE	DRAWN BY:	AGDC
STATE:	ALASKA	CHECKED BY:	
REV. NO.:	REVISION	DATE	
A	ISSUED FOR REVIEW	2017-03-29	
PRELIMINARY			
1:7,200			
0 425 850 Feet			
DATE:	2017-03-29	PROJECTION:	NAD83 NSRS2007 ALASKAZONE4 FTUS 54392

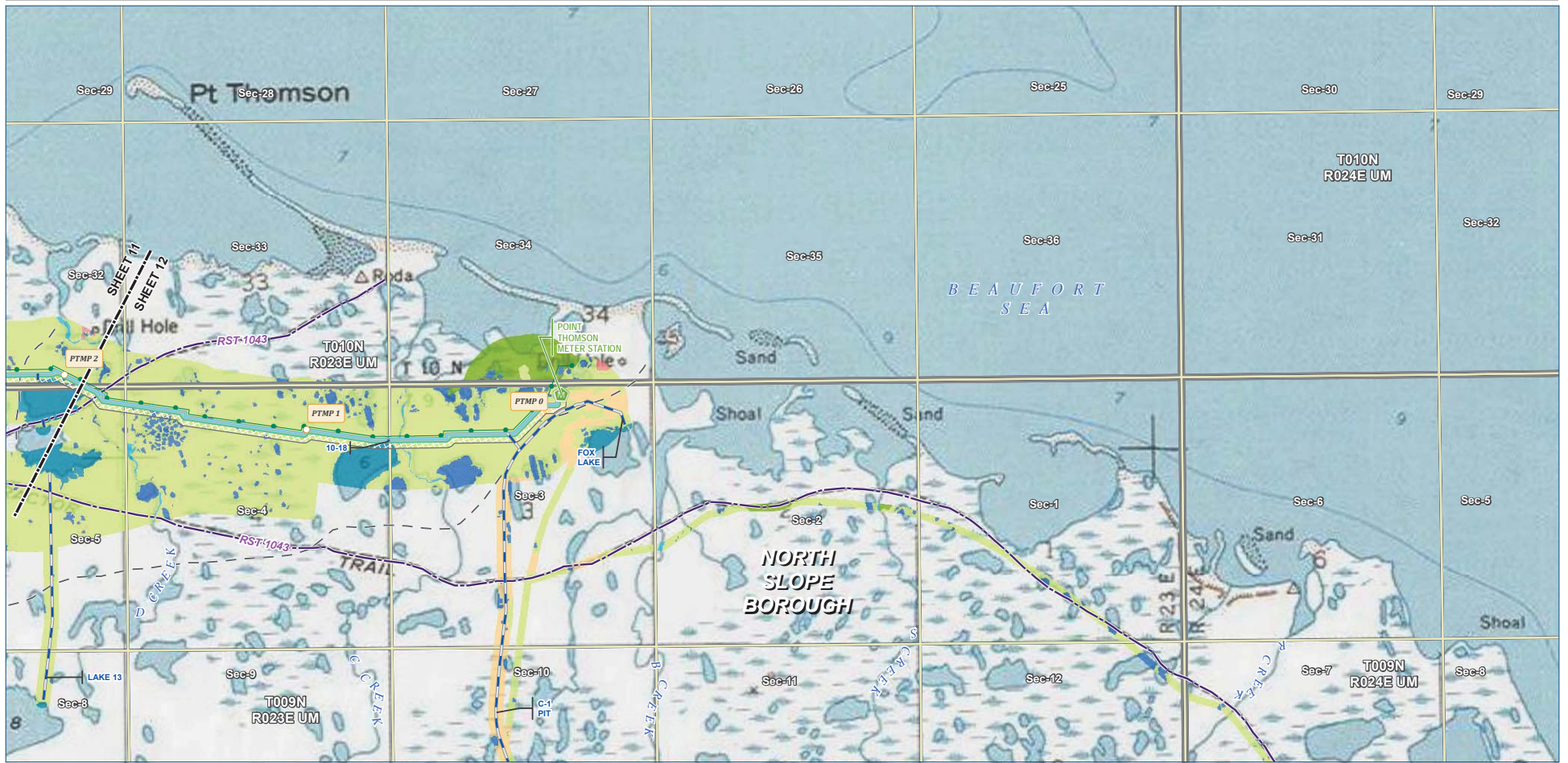
DISCLAIMER

The information contained herein is for informational or planning purposes only. It does not nor should it be deemed to be an offer, request or proposals for rights or occupation of any kind. The Alaska LNG Project Participants and their respective officers, employees and agents, make no warranty, implied or otherwise, nor accept any liability, as to the accuracy or completeness of the information contained in these documents, drawings or electronic files. Do not remove or delete this note from document, drawing or electronic file.

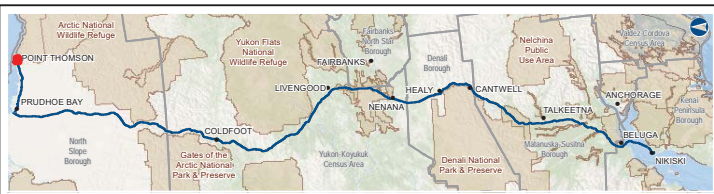
Point Thomson Unit Gas Transmission Line

PRELIMINARY FACILITY LOCATIONS - POINT THOMSON REV D ROUTE

ALASKA LNG



B-3



Pipeline Point Thomson Unit Gas Transmission Line Ice Pad Access Road Meter Station	Permanent ROW Construction ROW	Existing Features Existing Roads Revised Statute 2477 Trail Off Road Trails Existing Pipeline Section	AKLNG Wetlands by NWI Class Lacustrine (Open Water) Riverine Palustrine (Ponds) Estuarine PEM (Palustrine Emergent) PSS (Palustrine Scrub-Shrub) Disturb
--	--	---	--

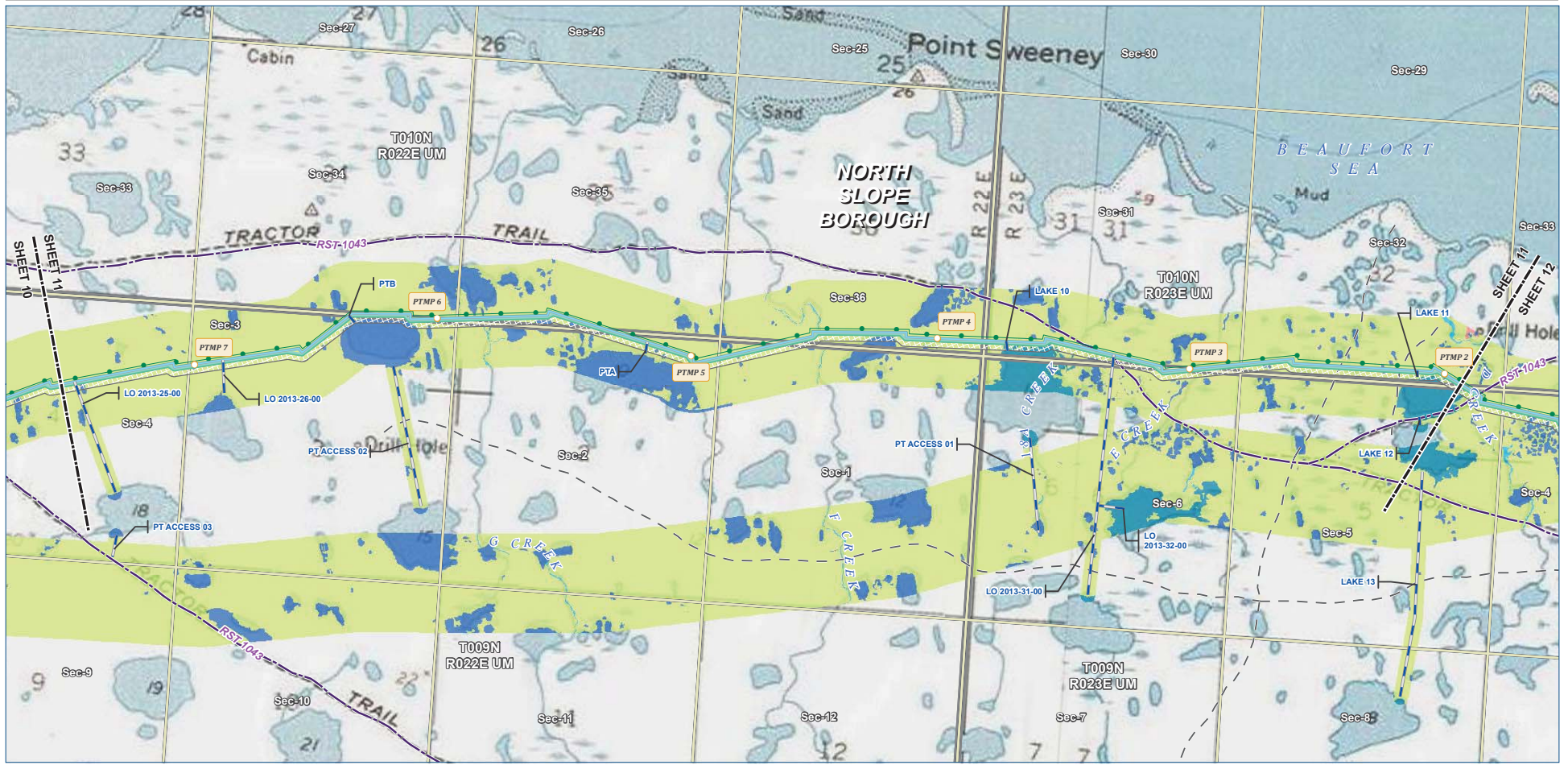
ALASKA LNG PROJECT
 Preliminary Facility Locations - Point Thomson
 Rev D Route

BOROUGH:	NORTH SLOPE	DRAWN BY:	AGDC
STATE:	ALASKA	CHECKED BY:	
REV. NO.:	REVISION	DATE	
A	ISSUED FOR REVIEW	2018-10-18	
PRELIMINARY			
1:24,000			
DATE:	2018-10-18	PROJECTION:	NAD83 NSRS2007 ALASKAZONE4 FTUS 54392

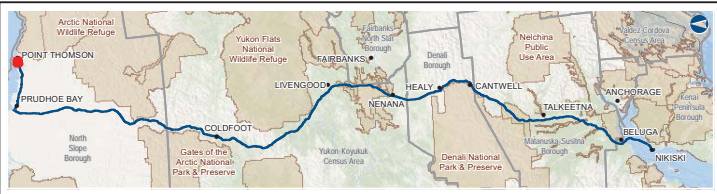
DISCLAIMER

The information contained herein is for informational or planning purposes only. It does not nor should it be deemed to be an offer, request or proposals for rights or occupation of any kind. The Alaska LNG Project Participants and their respective officers, employees and agents, make no warranty, implied or otherwise, nor accept any liability, as to the accuracy or completeness of the information contained in these documents, drawings or electronic files. Do not remove or delete this note from document, drawing or electronic file.

Alaska LNG Project



B-4



Pipeline Point Thomson Unit Gas Transmission Line Ice Pad Access Road	Construction ROW Permanent ROW Construction ROW	Existing Features Existing Roads Revised Statute 2477 Trail Off Road Trails Existing Pipeline Section	AKLING Wetlands by NWM Class Lacustrine (Open Water) Riverine Palustrine (Ponds) PEM (Palustrine Emergent) Disturb
--	--	---	--

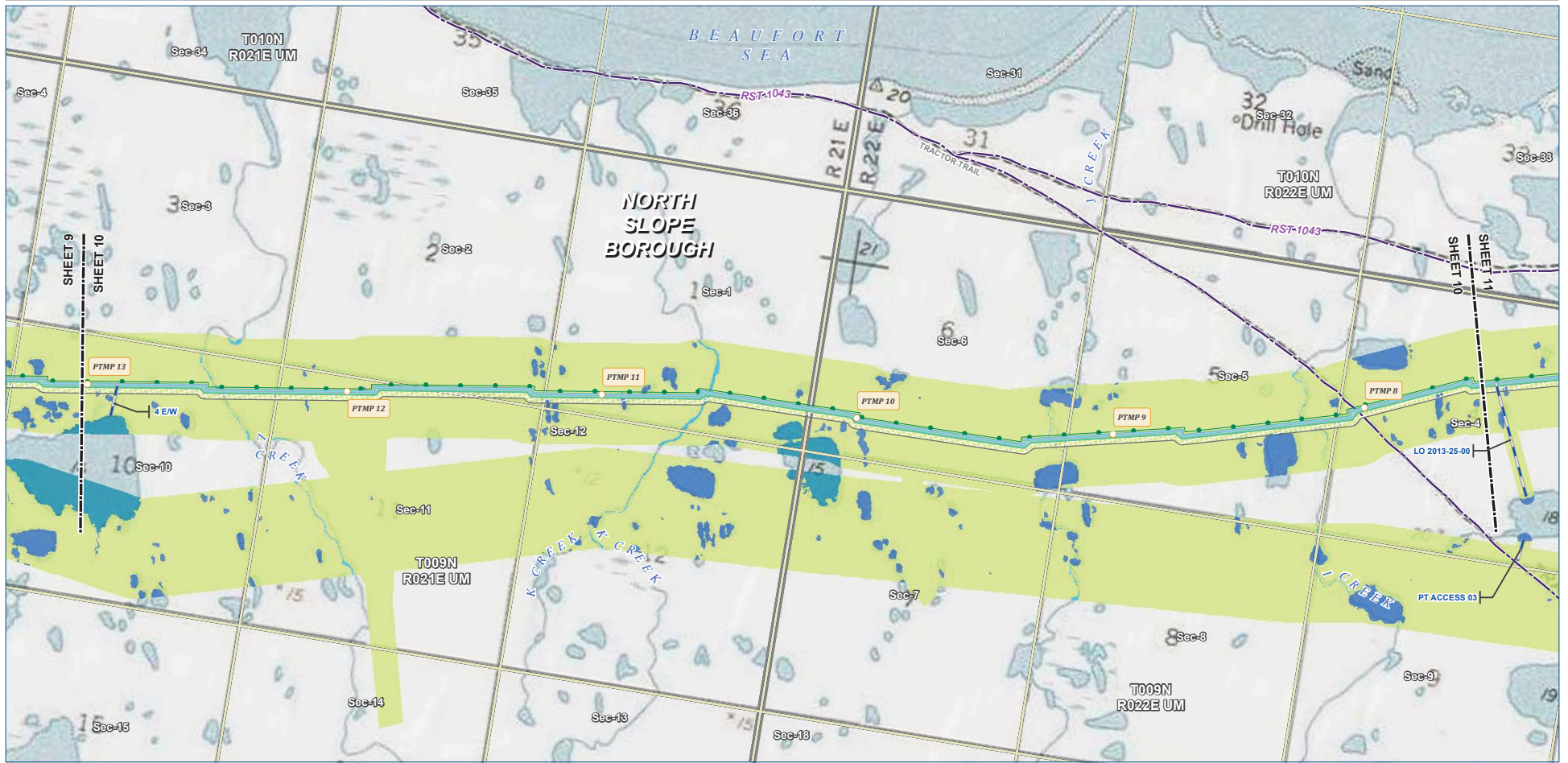
ALASKA LNG PROJECT			
Preliminary Facility Locations - Point Thomson Rev D Route		DRAWN BY: AGDC	
BOROUGH:	NORTH SLOPE	CHECKED BY:	
STATE:	ALASKA	DATE	2018-10-18
REV. NO.	REVISION	DATE	
A	ISSUED FOR REVIEW	2018-10-18	
PRELIMINARY			
1:24,000			
DATE: 2018-10-18	PROJECTION: NAD83 NSRS2007 ALASKAZONE4 FTUS S4392	DWG: RR1_APPENDIX_A2_PTL_AERIAL_REV_D_CL	SHEET: 11

DISCLAIMER

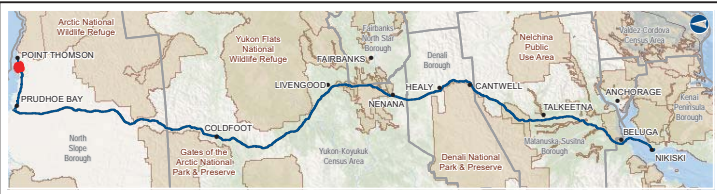
The information contained herein is for informational or planning purposes only. It does not nor should it be deemed to be an offer, request or proposals for rights or occupation of any kind. The Alaska LNG Project Participants and their respective officers, employees and agents, make no warranty, implied or otherwise, nor accept any liability, as to the accuracy or completeness of the information contained in these documents, drawings or electronic files. Do not remove or delete this note from document, drawing or electronic file.

PRELIMINARY FACILITY LOCATIONS - POINT THOMSON REV D ROUTE

ALASKA LNG



B-5



<ul style="list-style-type: none"> Permanent ROW Point Thomson Unit Gas Transmission Line Ice Pad Access Road 	<ul style="list-style-type: none"> Construction ROW Existing Features Existing Roads Revised Statute 2477 Trail Off Road Trails Existing Pipeline Section 	<ul style="list-style-type: none"> AKLNG Wetlands by NWM Class Lacustrine (Open Water) Riverine Pakustrine (Ponds) PEM (Palustrine Emergent)
---	--	---

ALASKA LNG PROJECT			
Preliminary Facility Locations - Point Thomson Rev D Route			
BOROUGH:	NORTH SLOPE	DRAWN BY:	AGDC
STATE:	ALASKA	CHECKED BY:	
REV. NO.	REVISION	DATE	
A	ISSUED FOR REVIEW	2018-10-18	
PRELIMINARY			
1:24,000			
DATE: 2018-10-18	PROJECTION: NAD83 NSRS2007 ALASKAZONE4 FTUS S4932	DWG: RR1_APPENDIX_A2_PTL_AERIAL_REV_D_CL	SHEET: 10

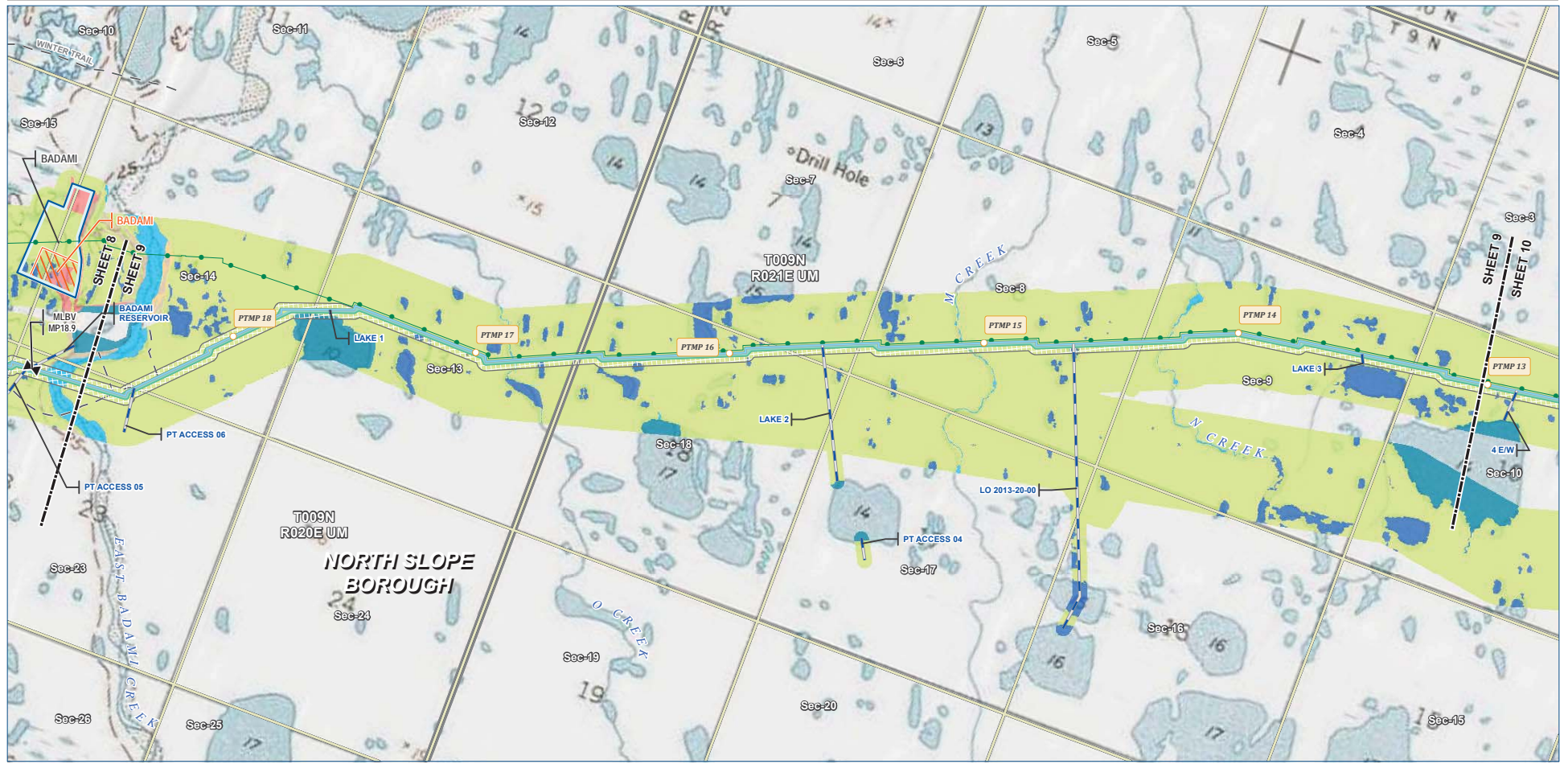
DISCLAIMER

The information contained herein is for informational or planning purposes only. It does not nor should it be deemed to be an offer, request or proposals for rights or occupation of any kind. The Alaska LNG Project Participants and their respective officers, employees and agents, make no warranty, implied or otherwise, nor accept any liability, as to the accuracy or completeness of the information contained in these documents, drawings or electronic files. Do not remove or delete this note from document, drawing or electronic file.

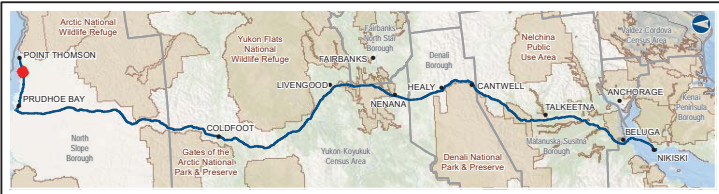
Alaska LNG Project

PRELIMINARY FACILITY LOCATIONS - POINT THOMSON REV D ROUTE

ALASKA LNG



B-6



Pipeline	Existing Features	AKLNG Wetlands by NWI Class
Point Thomson Unit	Existing Roads	Lacustrine (Open Water)
Gas Transmission Line	Off Road Trails	Riverine
Mainline Blockvalve	Camp	Palustrine (Ponds)
Ice Pad Access Road	Pipe Storage Yard (PSY)	PEM (Palustrine Emergent)
	Existing Pipeline	PSS (Palustrine Scrub-Shrub)
	Section	Disturb
		Upland

ALASKA LNG PROJECT			
Preliminary Facility Locations - Point Thomson Rev D Route			
BOROUGH:	NORTH SLOPE	DRAWN BY:	AGDC
STATE:	ALASKA	CHECKED BY:	
REV. NO.:	REVISION	DATE	
A	ISSUED FOR REVIEW	2018-10-18	
PRELIMINARY			
1:24,000			
DATE:	2018-10-18	PROJECTION:	NAD83 NSRS2007 ALASKAZONE4 FTUS S4392

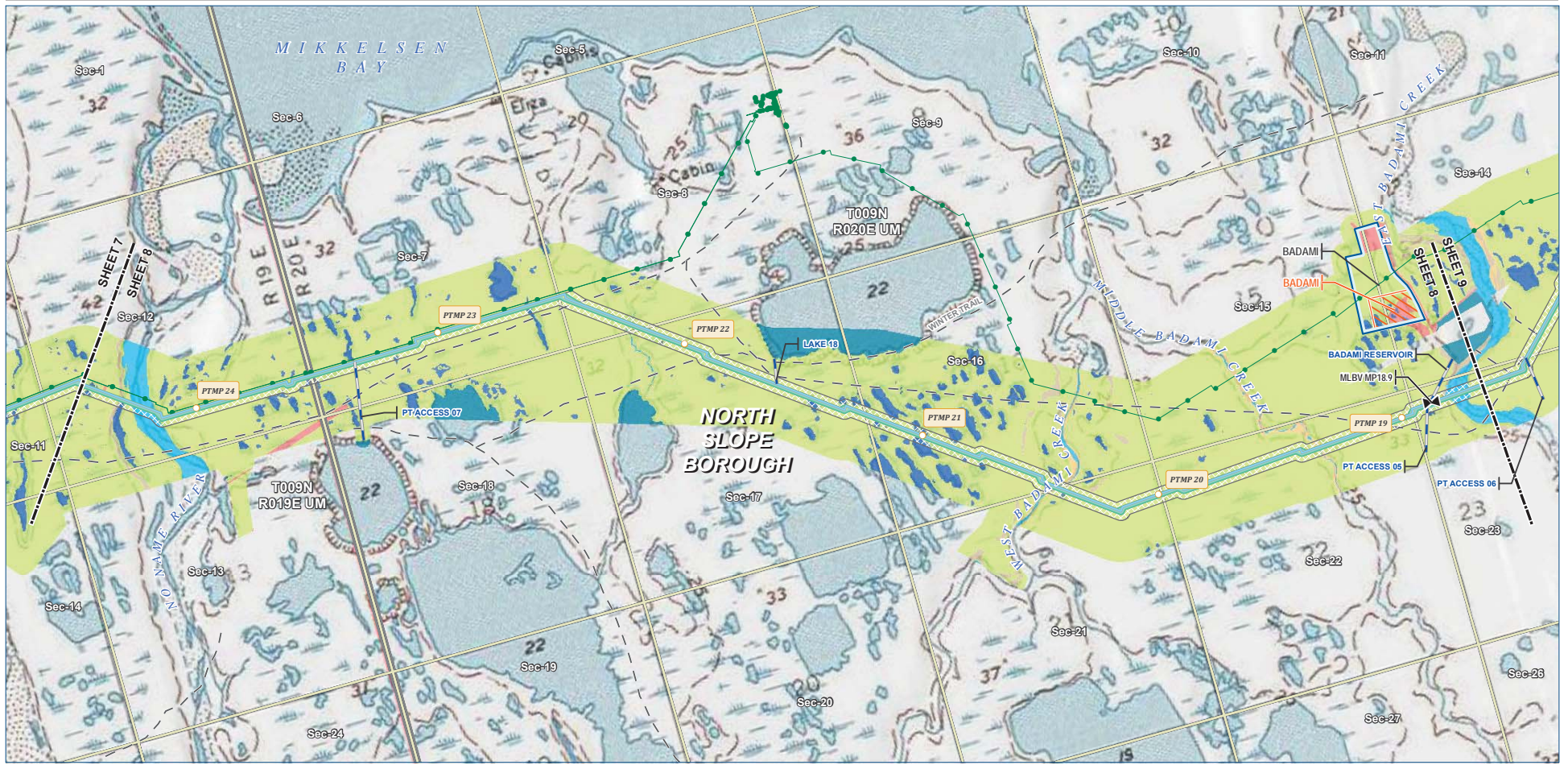
DISCLAIMER

The information contained herein is for informational or planning purposes only. It does not nor should it be deemed to be an offer, request or proposals for rights or occupation of any kind. The Alaska LNG Project Participants and their respective officers, employees and agents, make no warranty, implied or otherwise, nor accept any liability, as to the accuracy or completeness of the information contained in these documents, drawings or electronic files. Do not remove or delete this note from document, drawing or electronic file.

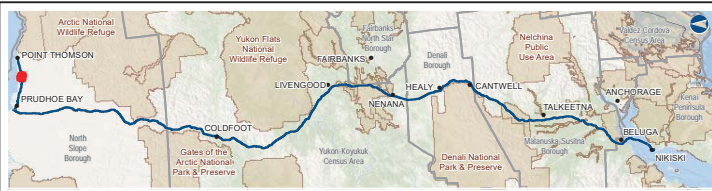
Alaska LNG Project

PRELIMINARY FACILITY LOCATIONS - POINT THOMSON REV D ROUTE

ALASKA LNG



B-7



<p>Pipeline</p> <ul style="list-style-type: none"> Point Thomson Unit Gas Transmission Line Mainline Blockvalve Ice Pad Access Road 	<p>ROW</p> <ul style="list-style-type: none"> Permanent ROW Construction ROW 	<p>Existing Features</p> <ul style="list-style-type: none"> Existing Roads Oil Road Trails Existing Pipeline Section 	<p>AKLNG Wetlands by NWI Class</p> <ul style="list-style-type: none"> Lacustrine (Open Water) Riverine Palustrine (Ponds) PEM (Palustrine Emergent) PSS (Palustrine Scrub-Shrub) Disturb Upland
--	---	---	---

ALASKA LNG PROJECT			
Preliminary Facility Locations - Point Thomson Rev D Route			
BOROUGH:	NORTH SLOPE	DRAWN BY:	AGDC
STATE:	ALASKA	CHECKED BY:	
REV. NO.:	REVISION	DATE	
A	ISSUED FOR REVIEW	2018-10-18	
PRELIMINARY			
1:24,000			
0 1/4 1/2 1 Miles			
DATE: 2018-10-18	PROJECTION: NAD83 NSRS2007 ALASKAZONE4 FTUS 54392	DWG: RR1_APPENDIX_A2_PTL_AERIAL_REV_D_CL	SHEET: 8

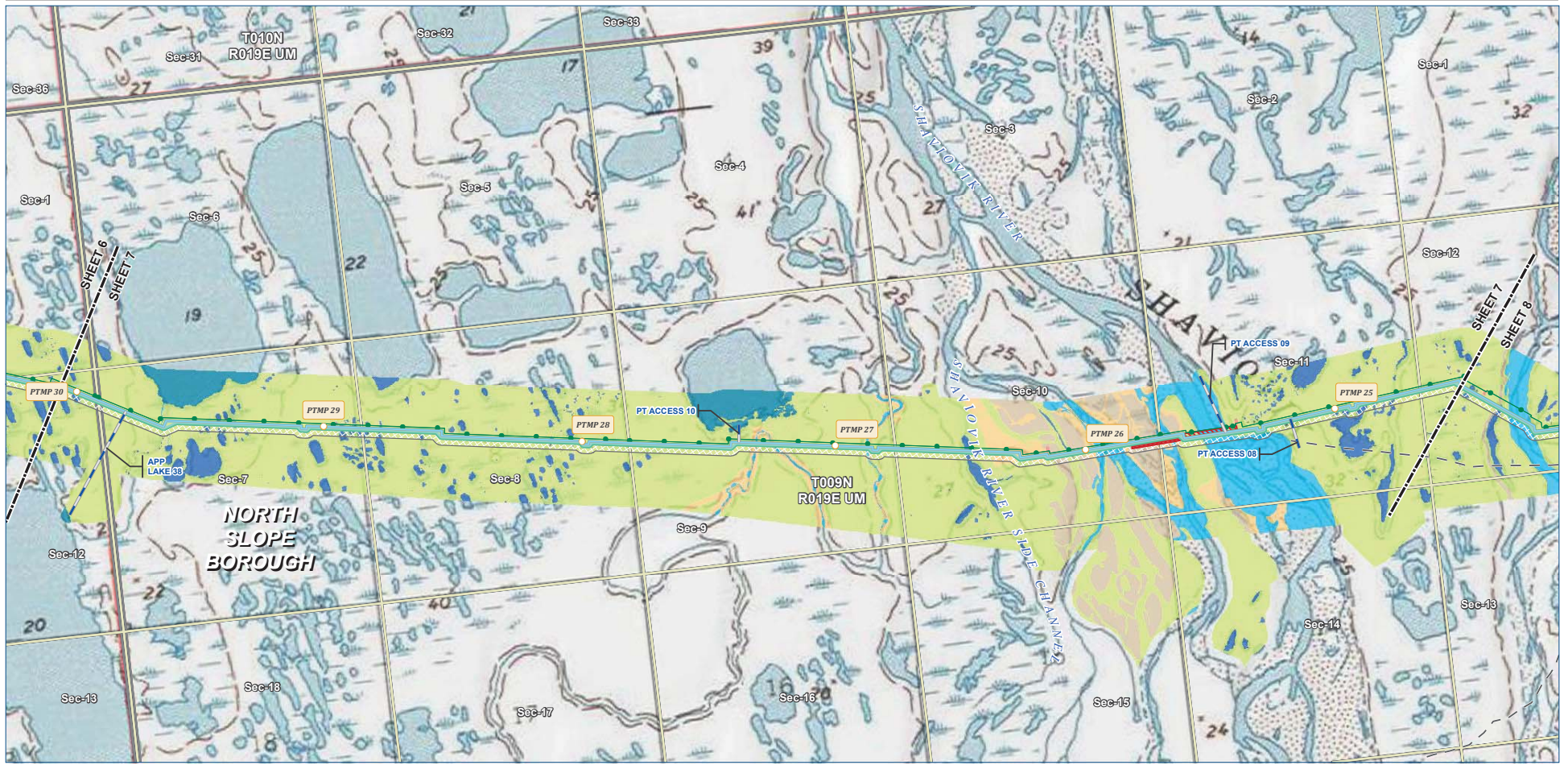
DISCLAIMER

The information contained herein is for informational or planning purposes only. It does not nor should it be deemed to be an offer, request or proposals for rights or occupation of any kind. The Alaska LNG Project Participants and their respective officers, employees and agents, make no warranty, implied or otherwise, nor accept any liability, as to the accuracy or completeness of the information contained in these documents, drawings or electronic files. Do not remove or delete this note from document, drawing or electronic file.

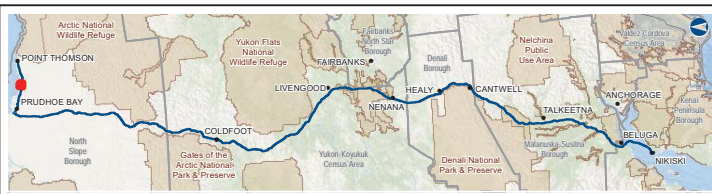
Alaska LNG Project

PRELIMINARY FACILITY LOCATIONS - POINT THOMSON REV D ROUTE

ALASKA LNG



B-8



Pipeline Point Thomson Unit Gas Transmission Line Ice Pad Access Road	Permanent ROW Construction ROW Stream Crossing ATWS	Existing Features Existing Roads Off Road Trails Existing Pipeline Section	AKLNG Wetlands by MVI Class Lacustrine (Open Water) Riverine Palustrine (Ponds) PEM (Palustrine Emergent) PSS (Palustrine Scrub-Shrub) Disturb Upland
---	--	---	---

ALASKA LNG PROJECT
 Preliminary Facility Locations - Point Thomson
 Rev D Route

BOROUGH:	NORTH SLOPE	DRAWN BY:	AGDC
STATE:	ALASKA	CHECKED BY:	
REV. NO.:	REVISION	DATE	
A	ISSUED FOR REVIEW	2018-10-18	
PRELIMINARY			
1:24,000			
DATE:	2018-10-18	PROJECTION:	NAD83 NRSR2007 ALASKAZONE4 FTUS 54392

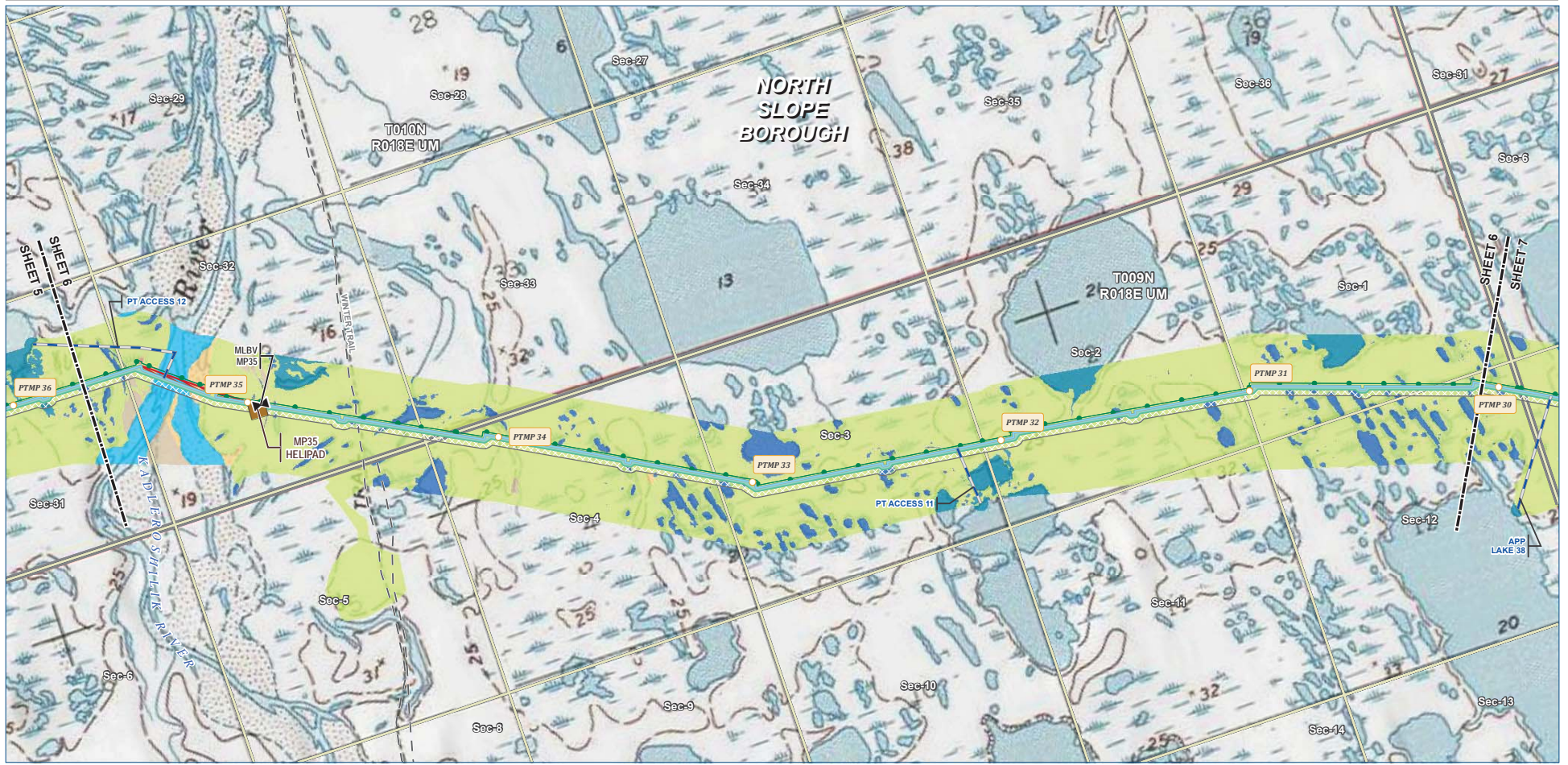
DISCLAIMER

The information contained herein is for informational or planning purposes only. It does not nor should it be deemed to be an offer, request or proposals for rights or occupation of any kind. The Alaska LNG Project Participants and their respective officers, employees and agents, make no warranty, implied or otherwise, nor accept any liability, as to the accuracy or completeness of the information contained in these documents, drawings or electronic files. Do not remove or delete this note from document, drawing or electronic file.

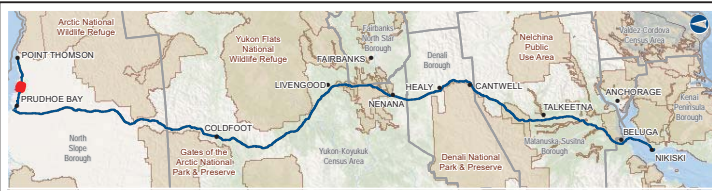
Alaska LNG Project

PRELIMINARY FACILITY LOCATIONS - POINT THOMSON REV D ROUTE

ALASKA LNG



B-9



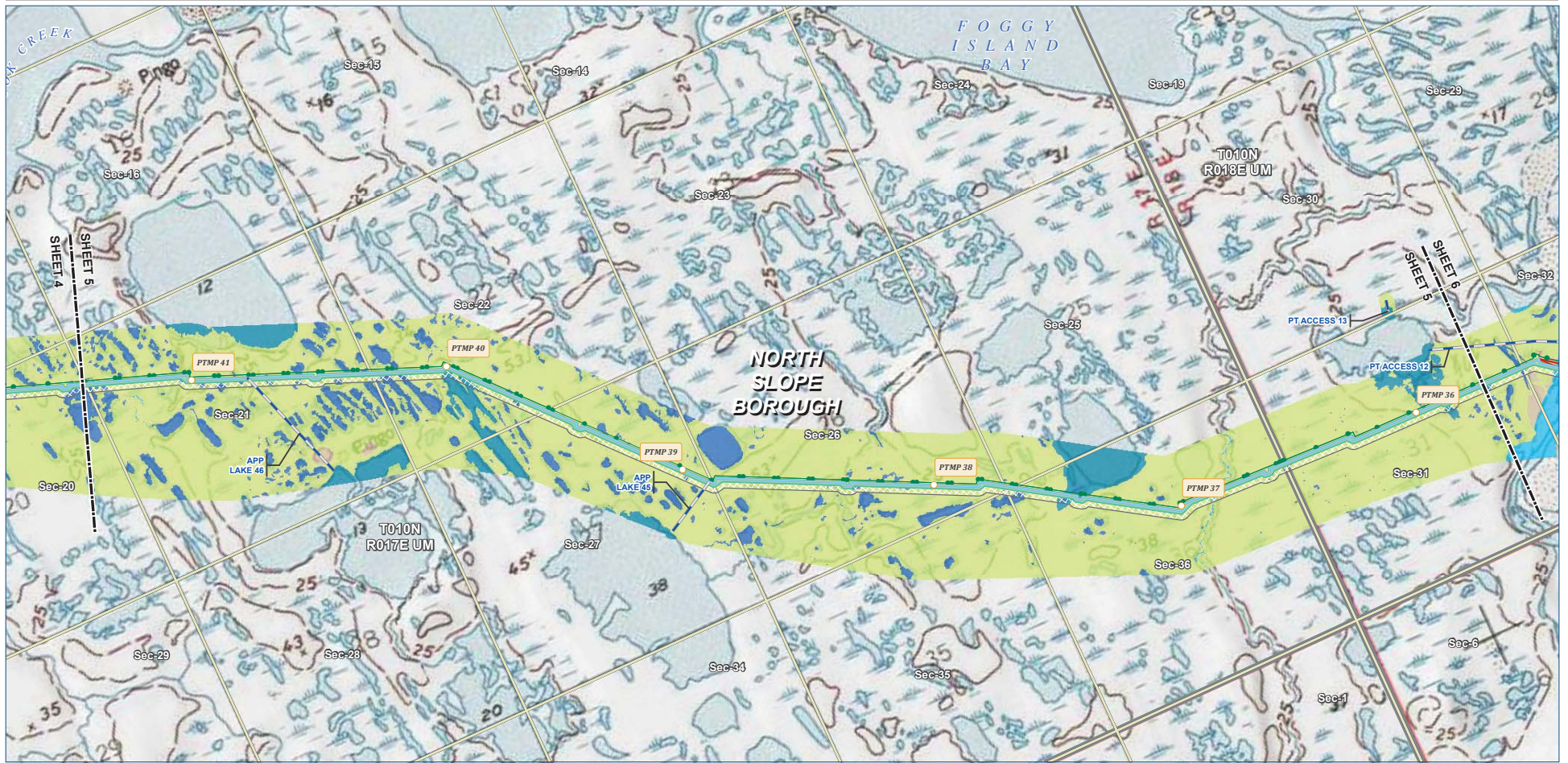
Pipeline Point Thomson Unit Gas Transmission Line Mainline Blockvalve Ice Pad Access Road Helipad	Permanent ROW Construction ROW Stream Crossing ATWS	Existing Features Existing Roads Off Road Trails Existing Pipeline Section	AKLNG Wetlands by NWH Class Lacustrine (Open Water) Riverine Palustrine (Ponds) PEM (Palustrine Emergent) PSS (Palustrine Scrub/Shrub) Disturb Upland
---	--	---	---

ALASKA LNG PROJECT			
Preliminary Facility Locations - Point Thomson Rev D Route		DRAWN BY: AGDC	
BOROUGH:	NORTH SLOPE	CHECKED BY:	
STATE:	ALASKA	DATE:	2018-10-18
REV. NO.:	REVISION	ISSUED FOR REVIEW	2018-10-18
PRELIMINARY			
1:24,000			
DATE:	2018-10-18	PROJECTION:	NAD83 NSRS2007 ALASKAZONE4 FTUS S4392

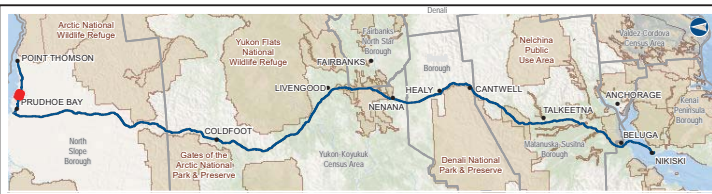
DISCLAIMER

The information contained herein is for informational or planning purposes only. It does not nor should it be deemed to be an offer, request or proposals for rights or occupation of any kind. The Alaska LNG Project Participants and their respective officers, employees and agents, make no warranty, implied or otherwise, nor accept any liability, as to the accuracy or completeness of the information contained in these documents, drawings or electronic files. Do not remove or delete this note from document, drawing or electronic file.

Alaska LNG Project



B-10



Pipeline Point Thomson Unit Gas Transmission Line Ice Pad Access Road	Permanent ROW Construction ROW Stream Crossing ATWS	Existing Features Existing Roads Existing Pipeline Section	AKLNG Wetlands by MHI Class Lacustrine (Open Water) Riverine Palustrine (Ponds) PEM (Palustrine Emergent) Disturb Upland
---	--	--	---

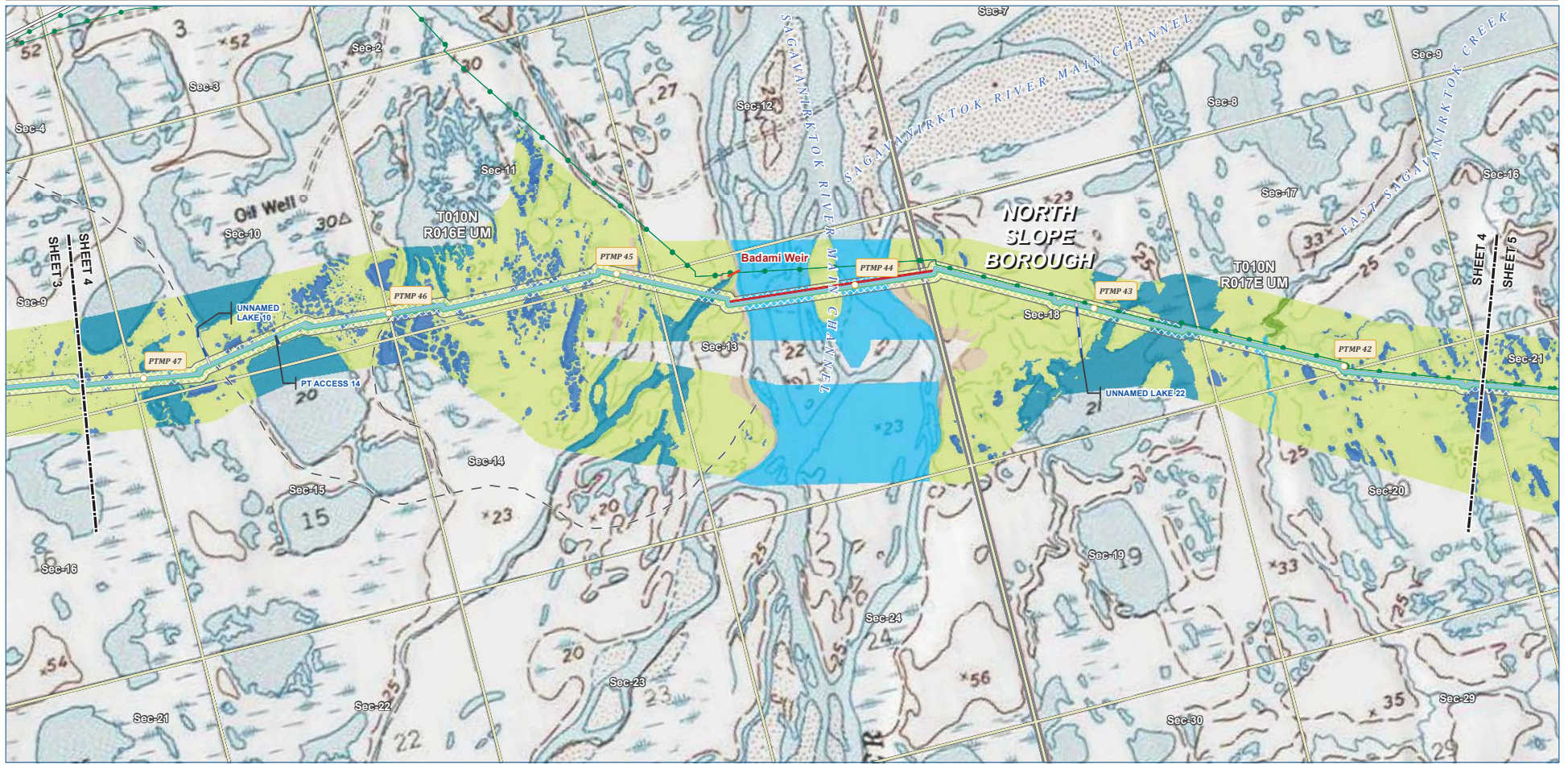
ALASKA LNG PROJECT			
Preliminary Facility Locations - Point Thomson Rev D Route			
BOROUGH:	NORTH SLOPE	DRAWN BY:	AGDC
STATE:	ALASKA	CHECKED BY:	
REV. NO.	REVISION	DATE	
A	ISSUED FOR REVIEW	2018-10-18	
PRELIMINARY			
1:24,000			
DATE: 2018-10-18	PROJECTION: NAD83 NRSR2007 ALASKAZONE4 FTUS S4392	DWG: RR1_APPENDIX_A2_PTL_AERIAL_REV_D_CL	SHEET: 5

DISCLAIMER

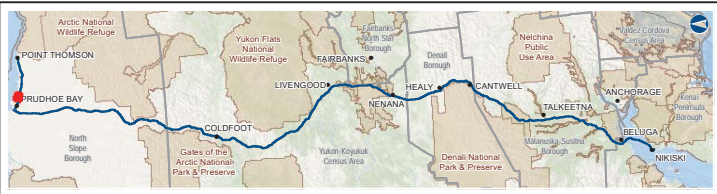
The information contained herein is for informational or planning purposes only. It does not nor should it be deemed to be an offer, request or proposals for rights or occupation of any kind. The Alaska LNG Project Participants and their respective officers, employees and agents, make no warranty, implied or otherwise, nor accept any liability, as to the accuracy or completeness of the information contained in these documents, drawings or electronic files. Do not remove or delete this note from document, drawing or electronic file.

PRELIMINARY FACILITY LOCATIONS - POINT THOMSON REV D ROUTE

ALASKA LNG



B-11



Pipeline Point Thomson Unit Gas Transmission Line Ice Pad Access Road	Permanent ROW Construction ROW Stream Crossing ATWS	Existing Features Existing Roads Off Road Trails Badami Weir Existing Pipeline Section	AKLNG Wetlands by MVI Class Lacustrine (Open Water) Riverine Palustrine (Ponds) Estuarine PEM (Palustrine Emergent) Disturb Upland
---	--	--	--

ALASKA LNG PROJECT			
Preliminary Facility Locations - Point Thomson Rev D Route		DRAWN BY: AGDC	
BOROUGH:	NORTH SLOPE	CHECKED BY:	
STATE:	ALASKA	DATE	2018-10-18
REV. NO.	REVISION	DATE	
A	ISSUED FOR REVIEW	2018-10-18	
PRELIMINARY			
1:24,000			
DATE: 2018-10-18	PROJECTION: NAD83 NSRS2007 ALASKAZONE4 FTUS 54392	DWG: RR1_APPENDIX_A2_PTL_AERIAL_REV_D_CL	SHEET: 4

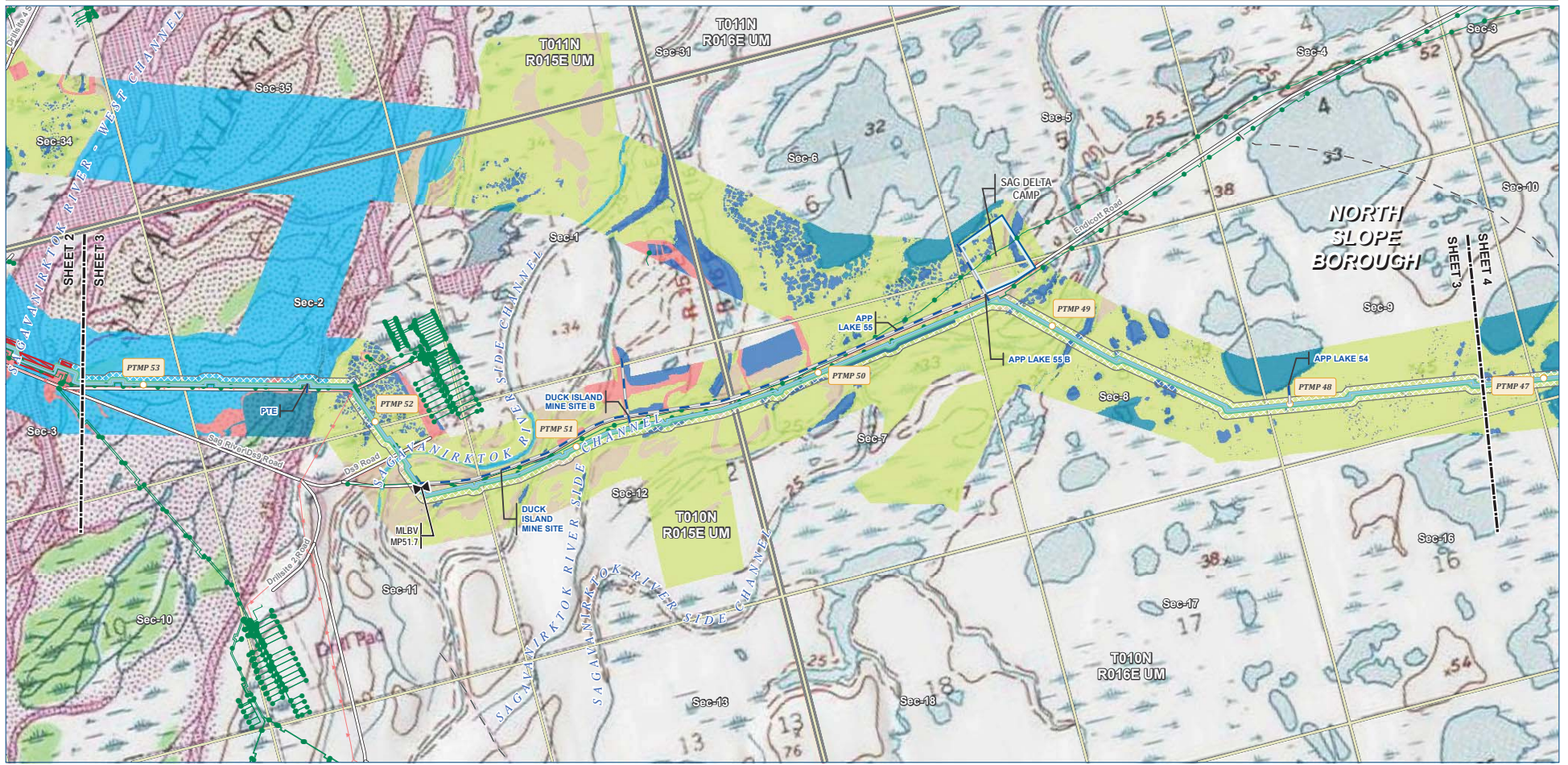
DISCLAIMER

The information contained herein is for informational or planning purposes only. It does not nor should it be deemed to be an offer, request or proposals for rights or occupation of any kind. The Alaska LNG Project Participants and their respective officers, employees and agents, make no warranty, implied or otherwise, nor accept any liability, as to the accuracy or completeness of the information contained in these documents, drawings or electronic files. Do not remove or delete this note from document, drawing or electronic file.

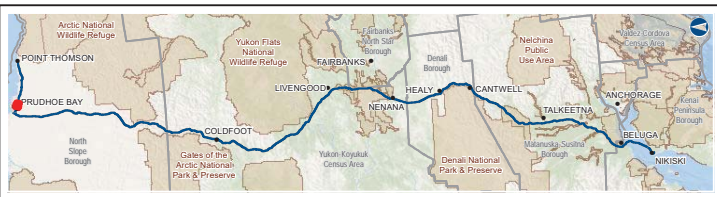
Alaska LNG Project

PRELIMINARY FACILITY LOCATIONS - POINT THOMSON REV D ROUTE

ALASKA LNG



B-12



Alaska LNG Project

Pipeline - Point Thomson Unit - Gas Transmission Line - Mainline Blockvalve - Ice Pad Access Road	Permanent ROW - Construction ROW - Road Crossing ATWS - Stream Crossing ATWS - Camp	Existing Features - Existing Roads - Off Road Trails - Existing Pipeline - Overhead Powerline - Section	AKLING Wetlands by NMI Class - Lacustrine (Open Water) - Rivine - Palustrine (Ponds) - PEM (Palustrine Emergent) - Disturb - Upland
--	--	---	--

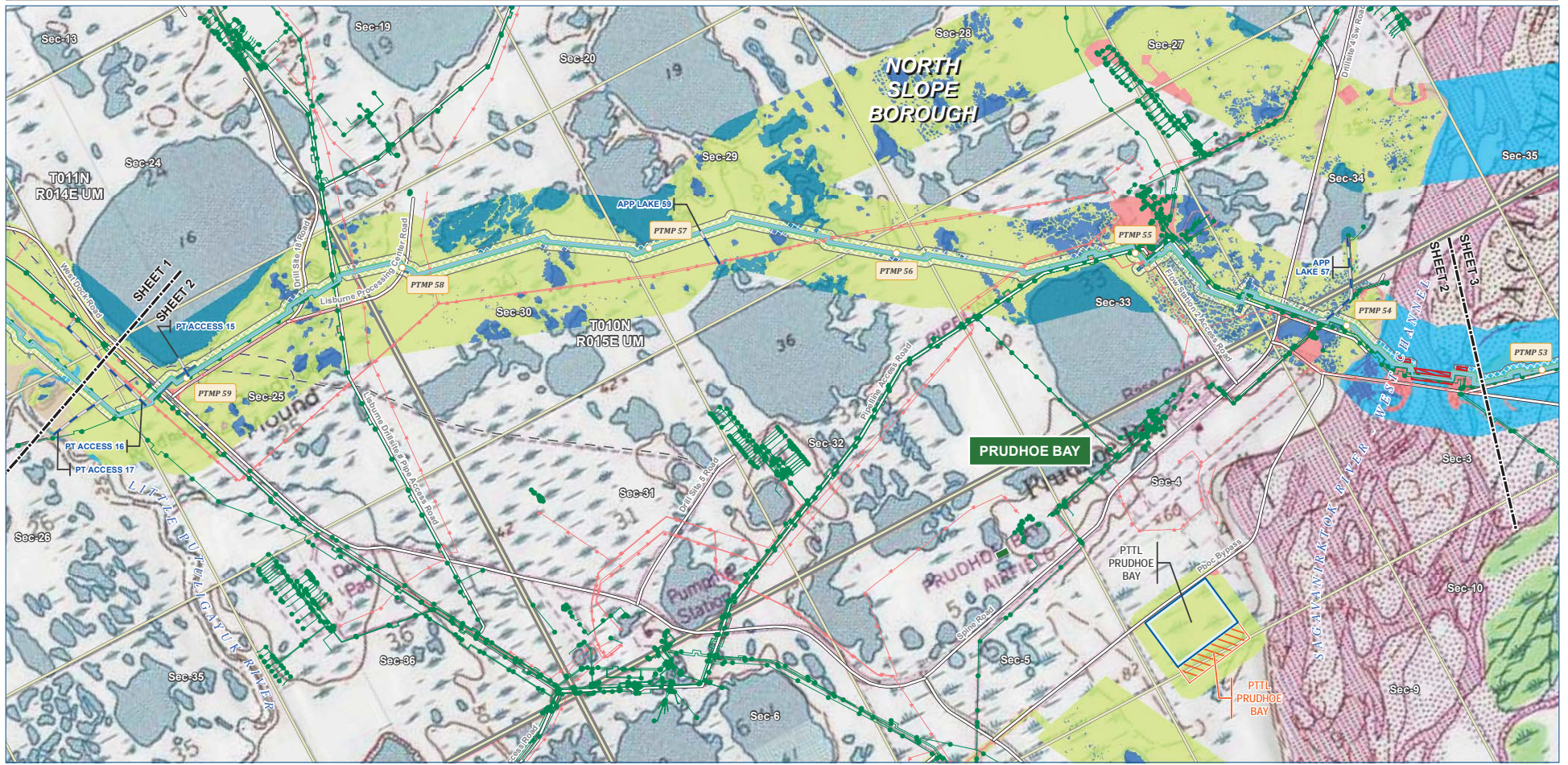
ALASKA LNG PROJECT			
Preliminary Facility Locations - Point Thomson Rev D Route		DRAWN BY: AGDC	
BOROUGH:	NORTH SLOPE	CHECKED BY:	
STATE:	ALASKA	DATE:	2018-10-18
REV. NO.	REVISION	DATE	
A	ISSUED FOR REVIEW	2018-10-18	
PRELIMINARY			
1:24,000			
DATE: 2018-10-18	PRODUCTION: NA083 NSRS2007 ALASKAZONE4 FTUS S4392	DWG: RR1_APPENDIX_A2_PTL_AERIAL_REV_D_CL	SHEET: 3

DISCLAIMER

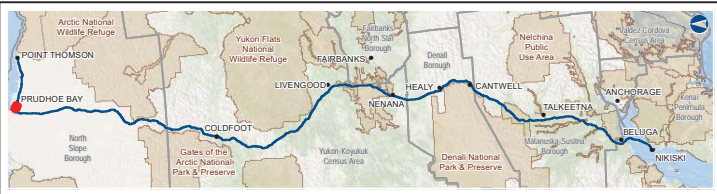
The information contained herein is for informational or planning purposes only. It does not nor should it be deemed to be an offer, request or proposals for rights or occupation of any kind. The Alaska LNG Project Participants and their respective officers, employees and agents, make no warranty, implied or otherwise, nor accept any liability, as to the accuracy or completeness of the information contained in these documents, drawings or electronic files. Do not remove or delete this note from document, drawing or electronic file.

PRELIMINARY FACILITY LOCATIONS - POINT THOMSON REV D ROUTE

ALASKA LNG



B-13



Pipelining - Point Thomson Unit - Gas Transmission Line - Ice Pad Access Road	Permanent ROW Construction ROW Road Crossing ATWS Stream Crossing ATWS Camp Pipe Storage Yard (PSY)	Existing Features Existing Roads Oil Road Trails Existing Pipeline Overhead Powerline Alaska DOT Place Names Section	AKLNG Wetlands by NWI Class Lacustrine (Open Water) Riverine Palustrine (Ponds) PEM (Palustrine Emergent) Disturb Upland
---	--	---	---

ALASKA LNG PROJECT
 Preliminary Facility Locations - Point Thomson Rev D Route

BOROUGH:	NORTH SLOPE	DRAWN BY:	AGDC
STATE:	ALASKA	CHECKED BY:	
REV. NO.:	REVISION	DATE	
A	ISSUED FOR REVIEW	2018-10-18	
PRELIMINARY			
1:24,000			
0 1/4 1/2 1 Miles			
DATE:	2018-10-18	PRODUCTION:	NA083 NSRS2007 ALASKAZONE4 FTUS S4392

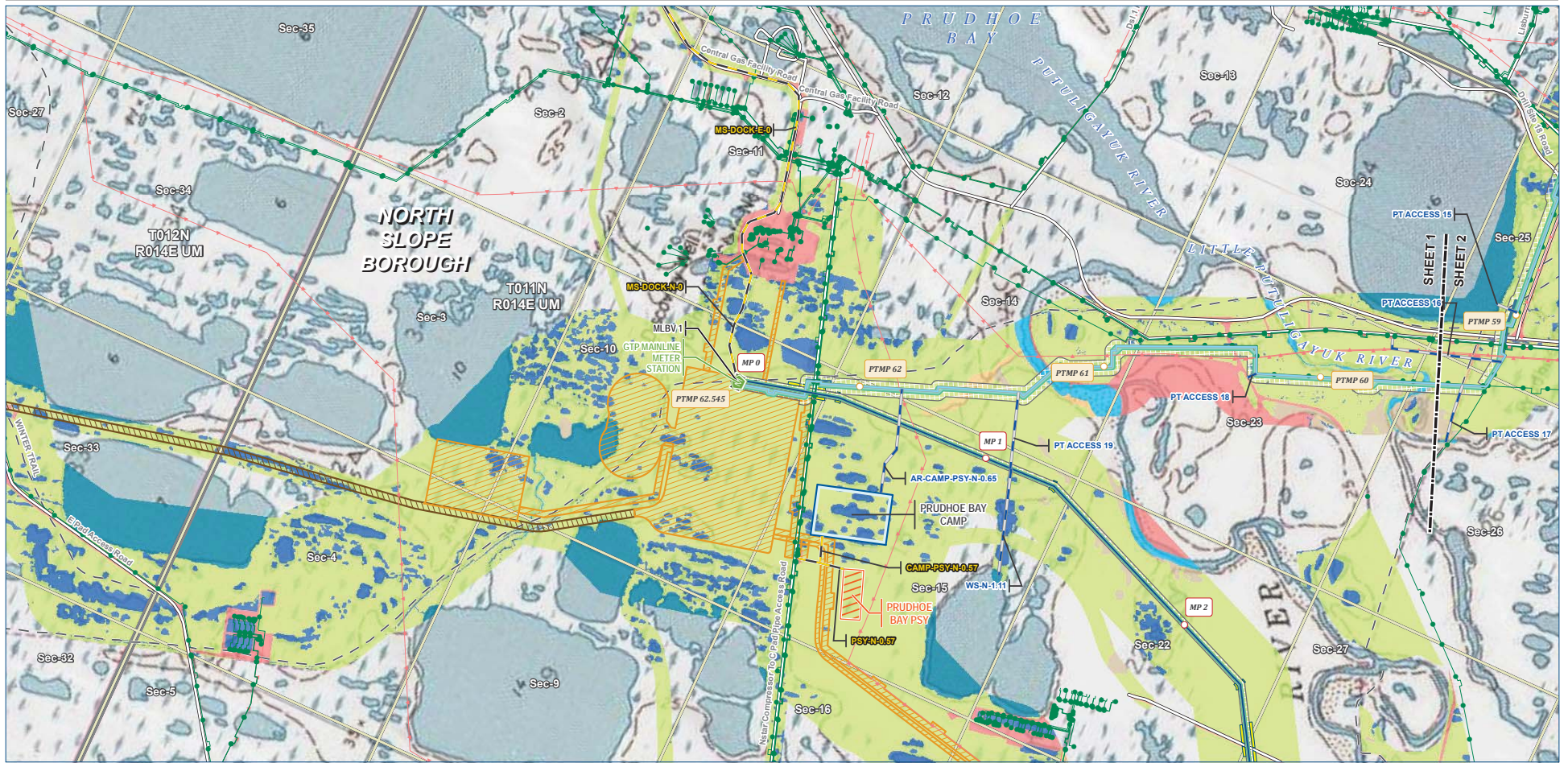
DISCLAIMER

The information contained herein is for informational or planning purposes only. It does not nor should it be deemed to be an offer, request or proposals for rights or occupation of any kind. The Alaska LNG Project Participants and their respective officers, employees and agents, make no warranty, implied or otherwise, nor accept any liability, as to the accuracy or completeness of the information contained in these documents, drawings or electronic files. Do not remove or delete this note from document, drawing or electronic file.

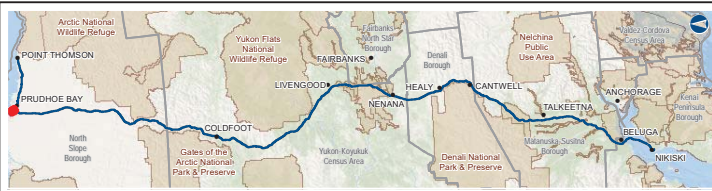
Alaska LNG Project

PRELIMINARY FACILITY LOCATIONS - POINT THOMSON REV D ROUTE

ALASKA LNG



B-14



Alaska LNG Project

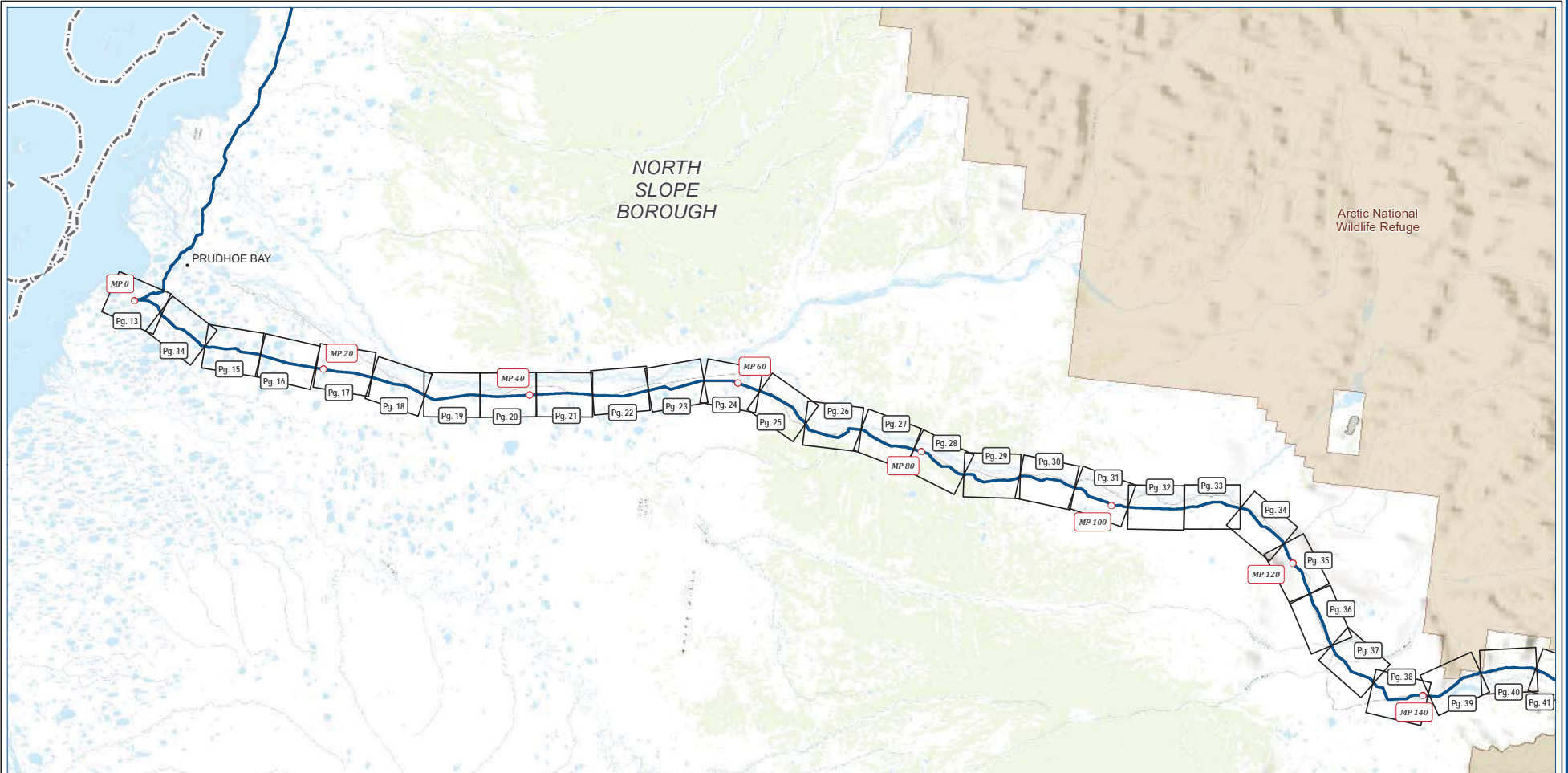
<p>GTP</p> <ul style="list-style-type: none"> GTP Footprint - Permanent GTP Footprint - Construction <p>Pipeline</p> <ul style="list-style-type: none"> Point Thomson Unit Gas Transmission Line Mainline Pipeline Ice Pad Access Road Access Road - Gravel Access Road - Ice <p> Meter Station</p> <p> Mainline Blockvale</p>	<ul style="list-style-type: none"> Permanent ROW Construction ROW Road Crossing ATWS Camp Pipe Storage Yard (PSY) 	<p>Existing Features</p> <ul style="list-style-type: none"> Existing Roads Off Road Trails Existing Pipeline Overhead Powerline Section 	<p>AKLING Wetlands by NIM Class</p> <ul style="list-style-type: none"> Lacustrine (Open Water) Riverine Palustrine (Ponds) PEM (Palustrine Emergent) PSS (Palustrine Scrub-Shrub) Disturb Upland
---	--	--	---

ALASKA LNG PROJECT			
Preliminary Facility Locations - Point Thomson Rev D Route			
BOROUGH:	NORTH SLOPE	DRAWN BY:	AGDC
STATE:	ALASKA	CHECKED BY:	
REV. NO.:	REVISION	DATE	
A	ISSUED FOR REVIEW	2018-10-18	
PRELIMINARY			
1:24,000			
DATE: 2018-10-18	PRODUCTION: NA083 NSRS2007 ALASKAZONE4 FTUS 54392	DWG: RR1_APPENDIX_A2_PTL_AERIAL_REV_D_CL	SHEET: 1

DISCLAIMER

The information contained herein is for informational or planning purposes only. It does not nor should it be deemed to be an offer, request or proposals for rights or occupation of any kind. The Alaska LNG Project Participants and their respective officers, employees and agents, make no warranty, implied or otherwise, nor accept any liability, as to the accuracy or completeness of the information contained in these documents, drawings or electronic files. Do not remove or delete this note from document, drawing or electronic file.

Mainline Facilities



B-15

ALASKA LNG PROJECT
Preliminary Facility Locations
 Mainline Rev C2 Route

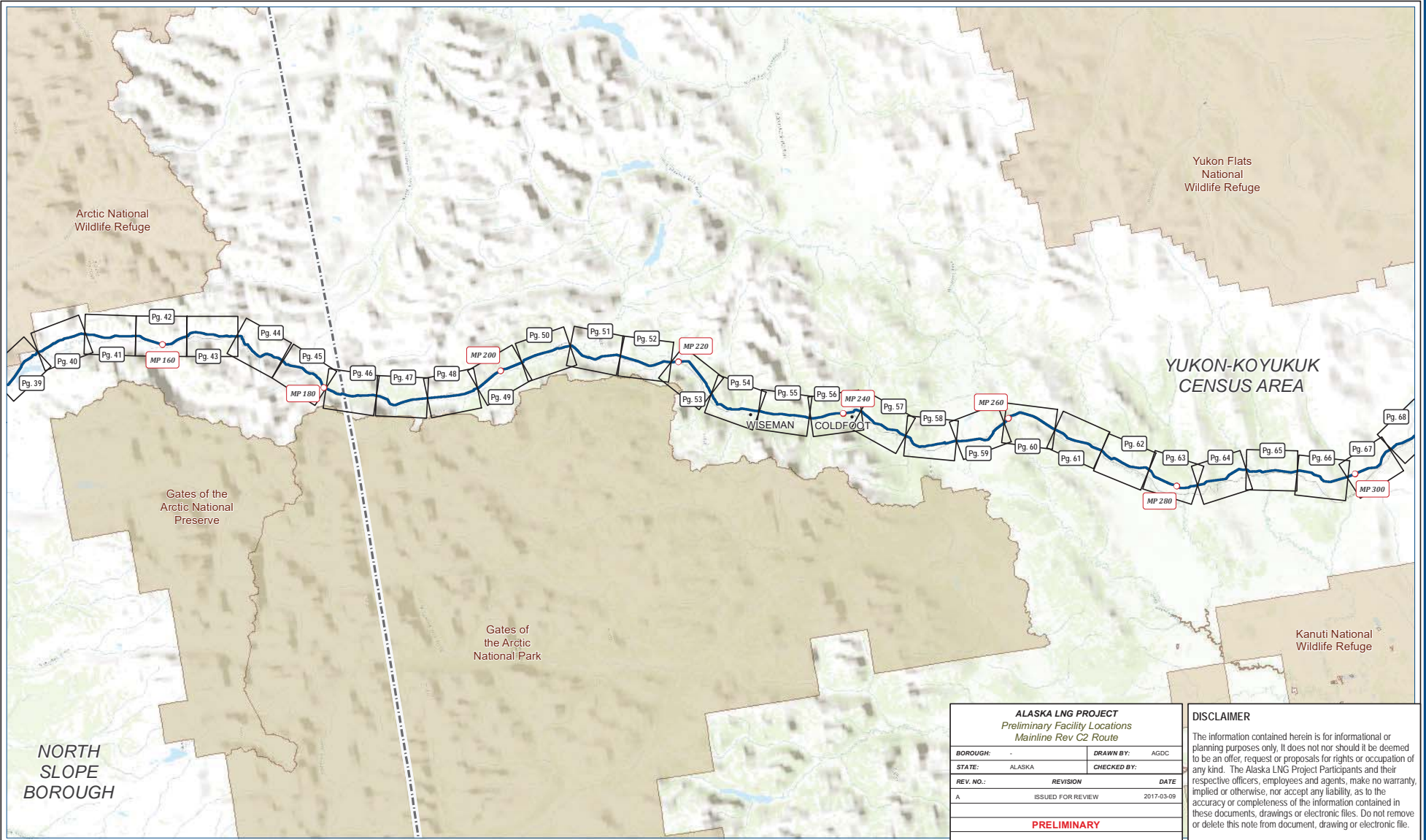
BOROUGH:	ALASKA	DRAWN BY:	AGDC
STATE:	ALASKA	CHECKED BY:	
REV. NO.:	A	REVISION	DATE
		ISSUED FOR REVIEW	2017-03-09
PRELIMINARY			
1:595,900	0 5 10 Miles		
DATE: 2017-03-09	PROJECTION: NAD83 NSRS2007 STATEPLANE ALASKA 4 FIPS 5004	DWG: RRI_APPENDIX_A_1_2_MAINLINE_REV_C2_CL_INDEX	SHEET: ML-INDEX

DISCLAIMER
 The information contained herein is for informational or planning purposes only. It does not nor should it be deemed to be an offer, request or proposals for rights or occupation of any kind. The Alaska LNG Project Participants and their respective officers, employees and agents, make no warranty, implied or otherwise, nor accept any liability, as to the accuracy or completeness of the information contained in these documents, drawings or electronic files. Do not remove or delete this note from document, drawing or electronic file.

PRELIMINARY FACILITY LOCATIONS - MAINLINE REV C2 ROUTE

ALASKA LNG

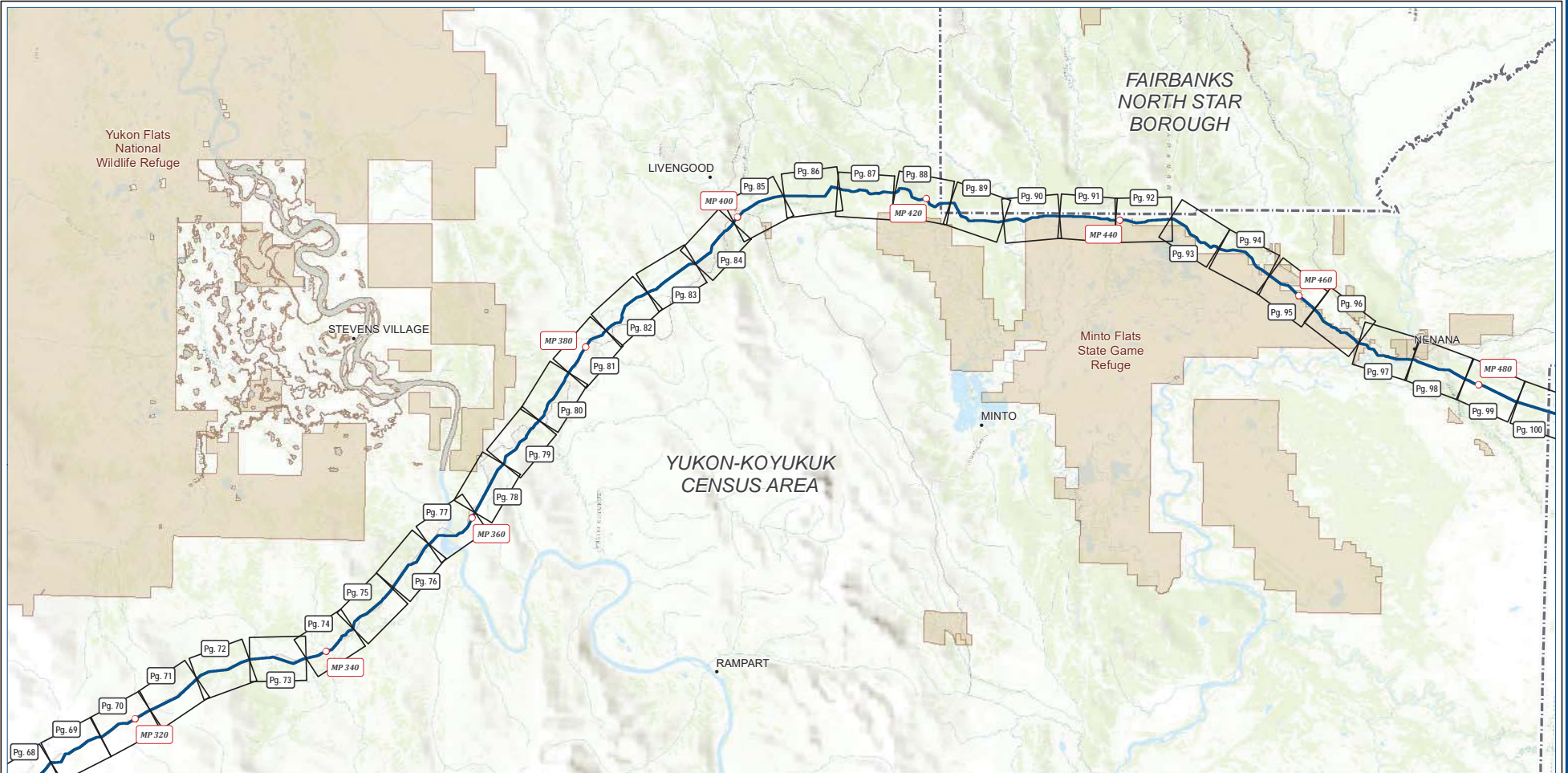
B-16



ALASKA LNG PROJECT Preliminary Facility Locations Mainline Rev C2 Route		
BOROUGH:	ALASKA	DRAWN BY: AGDC
STATE:	ALASKA	CHECKED BY:
REV. NO.:	REVISION	DATE
A	ISSUED FOR REVIEW	2017-03-09
PRELIMINARY		
1:595,900		
DATE: 2017-03-09	PROJECTION: NAD83 NSRS2007 STATEPLANE ALASKA 4 FIPS 5004	DWG: RRI_APPENDIX_A_1_2_MAINLINE_REV_C2_CL_INDEX

DISCLAIMER
 The information contained herein is for informational or planning purposes only. It does not nor should it be deemed to be an offer, request or proposals for rights or occupation of any kind. The Alaska LNG Project Participants and their respective officers, employees and agents, make no warranty, implied or otherwise, nor accept any liability, as to the accuracy or completeness of the information contained in these documents, drawings or electronic files. Do not remove or delete this note from document, drawing or electronic file.

Alaska LNG Project



B-17

ALASKA LNG PROJECT Preliminary Facility Locations Mainline Rev C2 Route			
BOROUGH:		DRAWN BY:	AGDC
STATE:	ALASKA	CHECKED BY:	
REV. NO.:	REVISION	DATE	
A	ISSUED FOR REVIEW	2017-03-09	
PRELIMINARY			
1:95,900		0 5 10 Miles	
DATE:	2017-03-09	PROJECTION:	NAD83 NSRS2007 STATEPLANE ALASKA 4 FIPS 5004

DISCLAIMER

The information contained herein is for informational or planning purposes only. It does not nor should it be deemed to be an offer, request or proposals for rights or occupation of any kind. The Alaska LNG Project Participants and their respective officers, employees and agents, make no warranty, implied or otherwise, nor accept any liability, as to the accuracy or completeness of the information contained in these documents, drawings or electronic files. Do not remove or delete this note from document, drawing or electronic file.

B-18



YUKON-KOYUKUK
CENSUS
AREA

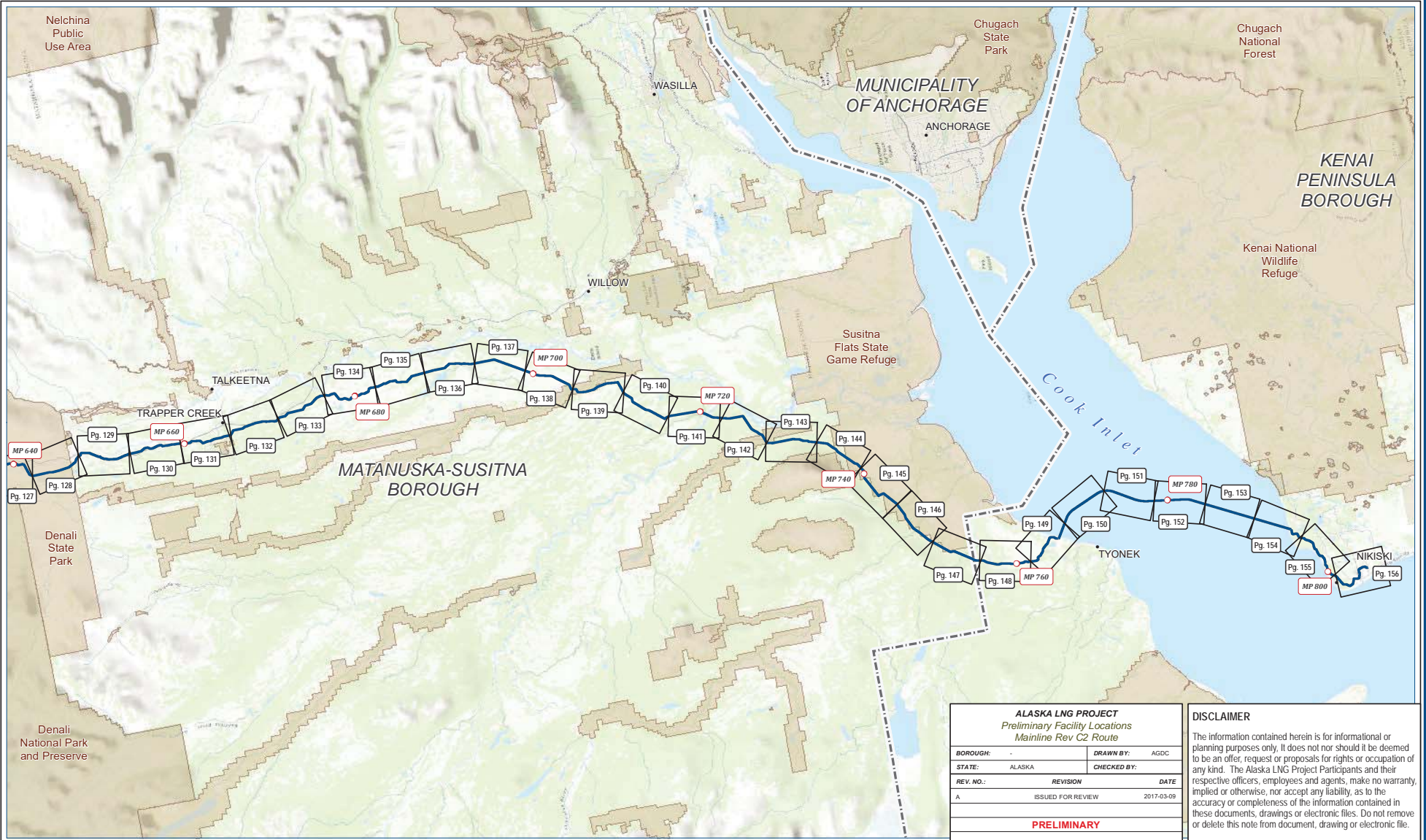
ALASKA LNG PROJECT Preliminary Facility Locations Mainline Rev C2 Route		
BOROUGH:	ALASKA	DRAWN BY: AGDC
STATE:	ALASKA	CHECKED BY:
REV. NO.:	REVISION	DATE
A	ISSUED FOR REVIEW	2017-03-09
PRELIMINARY		
1:595,900	0 5 10 Miles	
DATE: 2017-03-09	PROJECTION: NAD83 NSRS2007 STATEPLANE ALASKA 4 FIPS 5004	DWG: RRI_APPENDIX_A_1_2_MAINLINE_REV_C2_CL_INDEX

DISCLAIMER
The information contained herein is for informational or planning purposes only. It does not nor should it be deemed to be an offer, request or proposals for rights or occupation of any kind. The Alaska LNG Project Participants and their respective officers, employees and agents, make no warranty, implied or otherwise, nor accept any liability, as to the accuracy or completeness of the information contained in these documents, drawings or electronic files. Do not remove or delete this note from document, drawing or electronic file.

PRELIMINARY FACILITY LOCATIONS - MAINLINE REV C2 ROUTE

ALASKA LNG

B-19



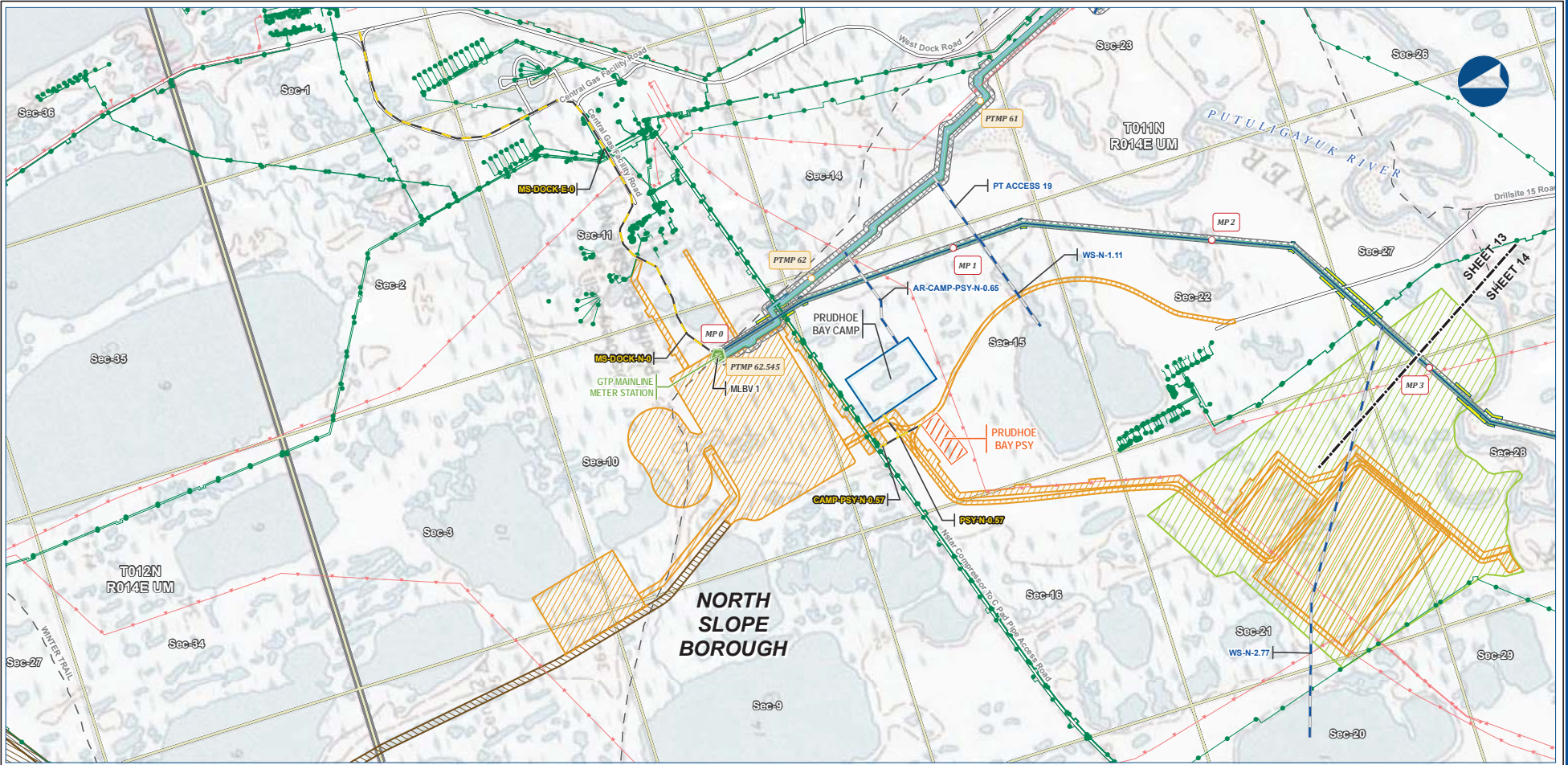
ALASKA LNG PROJECT Preliminary Facility Locations Mainline Rev C2 Route		
BOROUGH:	ALASKA	DRAWN BY: AGDC
STATE:	ALASKA	CHECKED BY:
REV. NO.:	REVISION	DATE
A	ISSUED FOR REVIEW	2017-03-09
PRELIMINARY		
1:595,900	0 5 10 Miles	
DATE: 2017-03-09	PROJECTION: NAD83 NSRS2007 STATEPLANE ALASKA 4 FIPS 5004	DWG: RRI_APPENDIX_A_1_2_MAINLINE_REV_C2_CL_INDEX

DISCLAIMER
The information contained herein is for informational or planning purposes only. It does not nor should it be deemed to be an offer, request or proposals for rights or occupation of any kind. The Alaska LNG Project Participants and their respective officers, employees and agents, make no warranty, implied or otherwise, nor accept any liability, as to the accuracy or completeness of the information contained in these documents, drawings or electronic files. Do not remove or delete this note from document, drawing or electronic file.

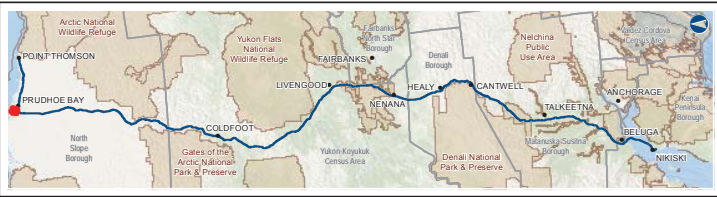
Alaska LNG Project

PRELIMINARY FACILITY LOCATIONS - MAINLINE REV C2 ROUTE

ALASKA LNG



B-20



Alaska LNG Project

Legend		EXISTING FEATURES	
GTP	Permanent ROW	Existing Roads	Existing Pipeline
GTP Footprint - Permanent	Construction ROW	Off Road Trails	Overhead Powerline
GTP Footprint - Construction	ATWS	Off ROW Camp	Section
GTP Mine/Reservoir Study Area	Pipe Storage Yard (PSY)	Meter Station	Township
Mainline Pipeline			
Point Thomson Unit Gas Transmission Line			
Access Road - Gravel			
Access Road - Ice			
Ice Pad Access Road			
Meter Station			
Mainline Blockvalve			

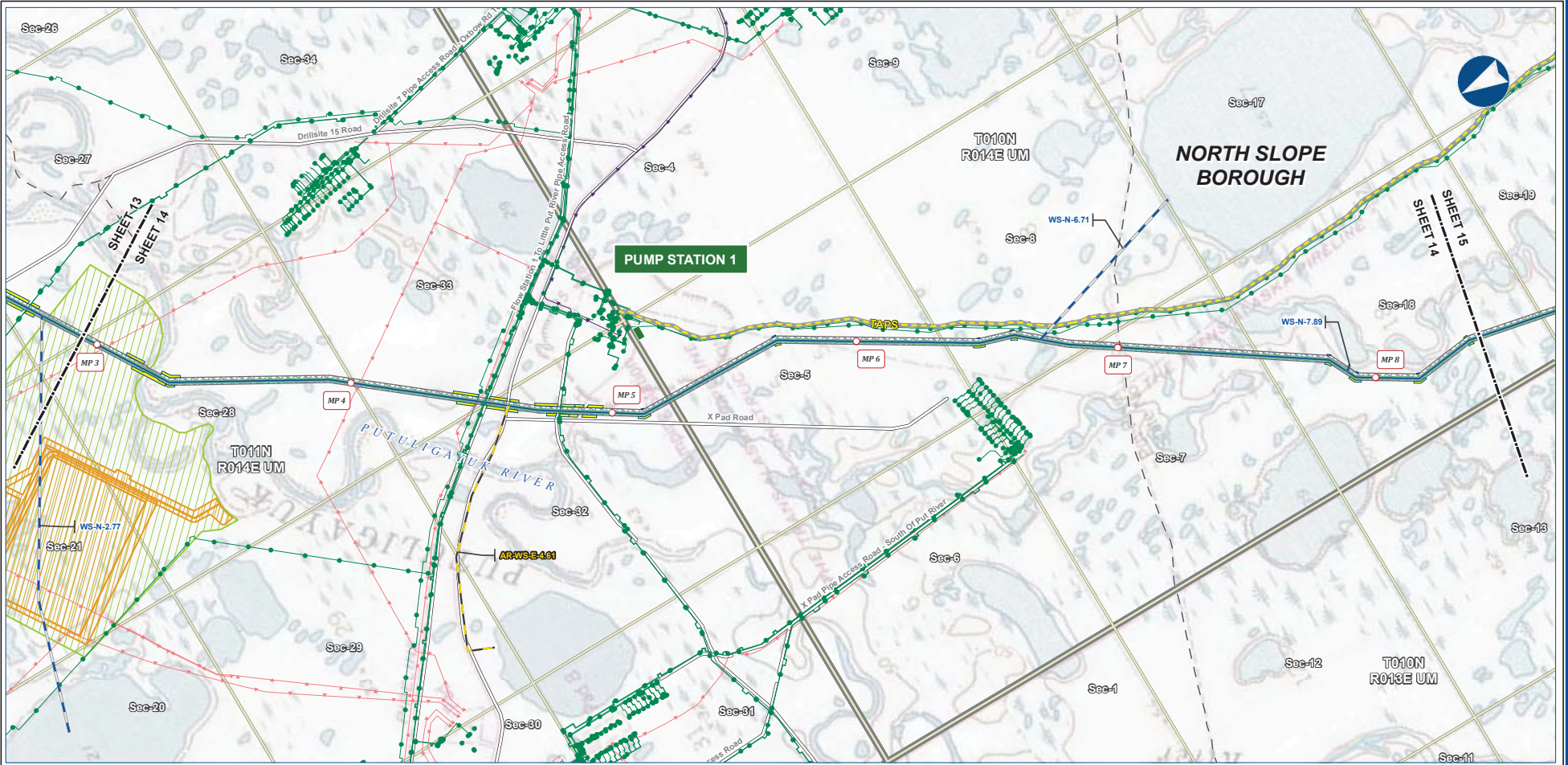
ALASKA LNG PROJECT			
Preliminary Facility Locations			
Mainline Rev C2 Route			
BOROUGH:	NORTH SLOPE	DRAWN BY:	AGDC
STATE:	ALASKA	CHECKED BY:	
REV. NO.:	REVISION	DATE	
A	ISSUED FOR REVIEW	2017-03-28	
PRELIMINARY			
1:24,000			
DATE: 2017-03-28	PROJECTION: NAD83 NSRS2007 ALASKAZONE4 FTUS 54392	DWG: RR_1_APPENDIX_A1_MAINLINE_TOPO_REV_C2_CL	SHEET: 13

DISCLAIMER

The information contained herein is for informational or planning purposes only. It does not nor should it be deemed to be an offer, request or proposals for rights or occupation of any kind. The Alaska LNG Project Participants and their respective officers, employees and agents, make no warranty, implied or otherwise, nor accept any liability, as to the accuracy or completeness of the information contained in these documents, drawings or electronic files. Do not remove or delete this note from document, drawing or electronic file.

PRELIMINARY FACILITY LOCATIONS - MAINLINE REV C2 ROUTE

ALASKA LNG



B-21



Alaska LNG Project

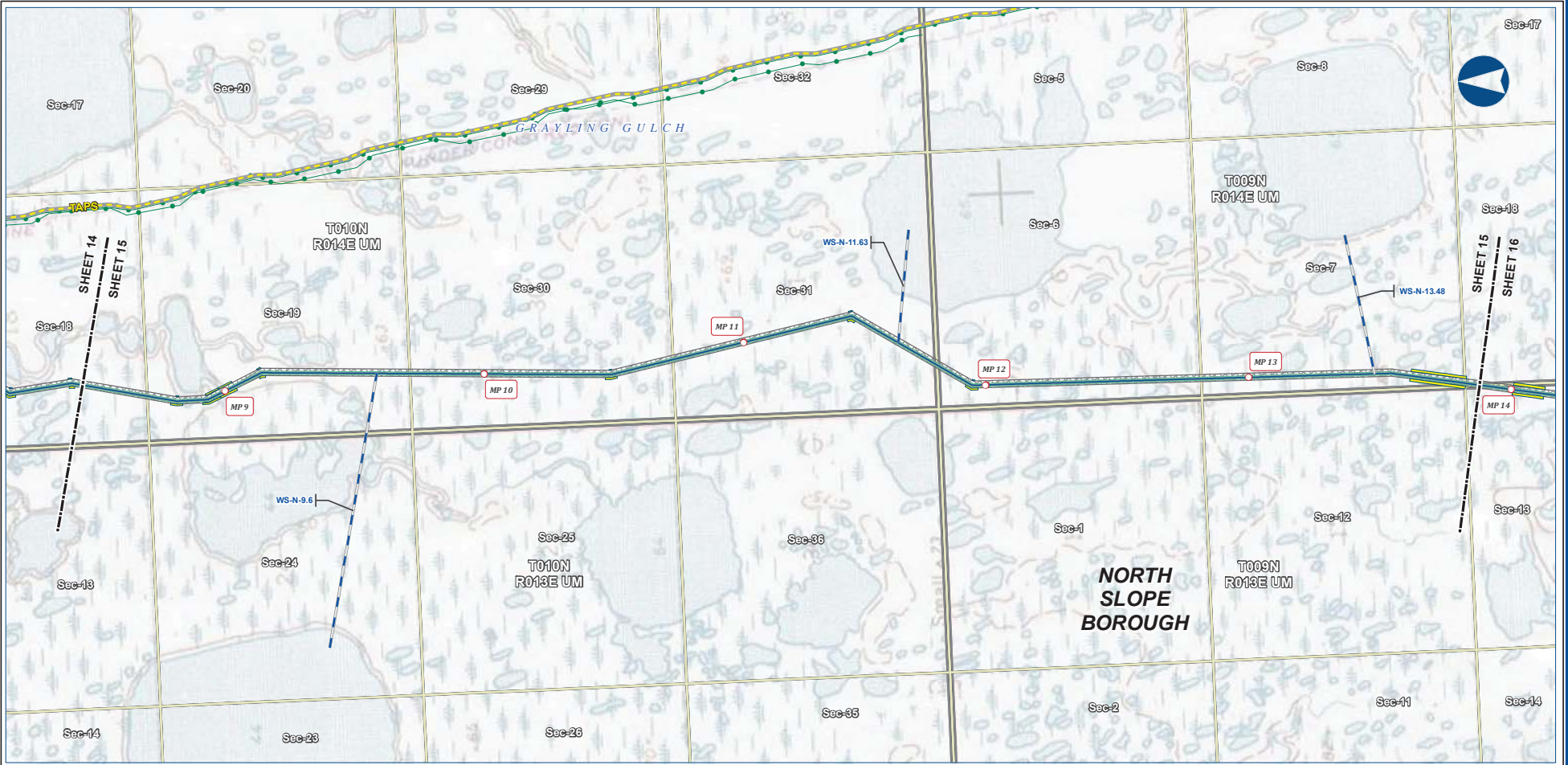
Legend		EXISTING FEATURES	
	GTP		Permanent ROW
	GTP Footprint - Permanent		Construction ROW
	GTP Mine/Reservoir Study Area		ATWS
PIPELINE		EXISTING FEATURES	
	Mainline Pipeline		Existing Roads
	Access Road - Gravel		Off Road Trails
	Access Road - Ice		TAPS
			Existing Pipeline
			Buried Cable
			Overhead Powerline
			Alaska DOT Place Names
			Section
			Township

ALASKA LNG PROJECT Preliminary Facility Locations Mainline Rev C2 Route			
BOROUGH:	NORTH SLOPE	DRAWN BY:	AGDC
STATE:	ALASKA	CHECKED BY:	
REV. NO.:		REVISION	DATE
A		ISSUED FOR REVIEW	2017-03-10
PRELIMINARY			
1:24,000			
DATE:	2017-03-10	PROJECTION:	NAD83 NRSR2007 ALASKAZONE4 FTUS 54392

DISCLAIMER

The information contained herein is for informational or planning purposes only. It does not nor should it be deemed to be an offer, request or proposals for rights or occupation of any kind. The Alaska LNG Project Participants and their respective officers, employees and agents, make no warranty, implied or otherwise, nor accept any liability, as to the accuracy or completeness of the information contained in these documents, drawings or electronic files. Do not remove or delete this note from document, drawing or electronic file.

PRELIMINARY FACILITY LOCATIONS - MAINLINE REV C2 ROUTE



B-22



Legend

Mainline Pipeline	Permanent ROW	Construction ROW	Existing Roads
Access Road - Ice	ATWS	TAPS	Existing Pipeline
		Section	Township

ALASKA LNG PROJECT
Preliminary Facility Locations
Mainline Rev C2 Route

BOROUGH:	NORTH SLOPE	DRAWN BY:	AGDC
STATE:	ALASKA	CHECKED BY:	
REV. NO.:		REVISION	DATE
A		ISSUED FOR REVIEW	2017-03-10
PRELIMINARY			
1:24,000			
DATE:	2017-03-10	PRODUCTION:	NAD83 NSRS2007 ALASKAZONE4 FTUS S4392

DISCLAIMER

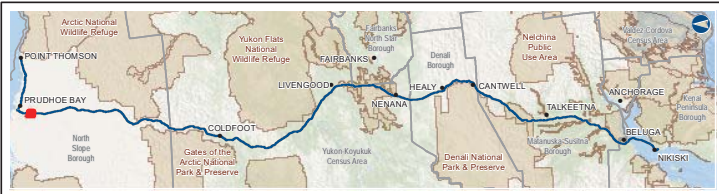
The information contained herein is for informational or planning purposes only. It does not nor should it be deemed to be an offer, request or proposals for rights or occupation of any kind. The Alaska LNG Project Participants and their respective officers, employees and agents, make no warranty, implied or otherwise, nor accept any liability, as to the accuracy or completeness of the information contained in these documents, drawings or electronic files. Do not remove or delete this note from document, drawing or electronic file.

PRELIMINARY FACILITY LOCATIONS - MAINLINE REV C2 ROUTE

ALASKA LNG



B-23



Legend

Mainline Pipeline	Permanent ROW	Existing Features
Access Road - Gravel	Construction ROW	Existing Roads
Access Road - Ice	ATWS	Section
		Township

ALASKA LNG PROJECT
Preliminary Facility Locations
Mainline Rev C2 Route

BOROUGH:	NORTH SLOPE	DRAWN BY:	AGDC
STATE:	ALASKA	CHECKED BY:	
REV. NO.:		REVISION	DATE
A		ISSUED FOR REVIEW	2017-03-10
PRELIMINARY			
1:24,000			
0 1/4 1/2 3/4 1 Mile			
DATE:	2017-03-10	PROJECTION:	NAD83 NSRS2007 ALASKAZONE4 FTUS 54392

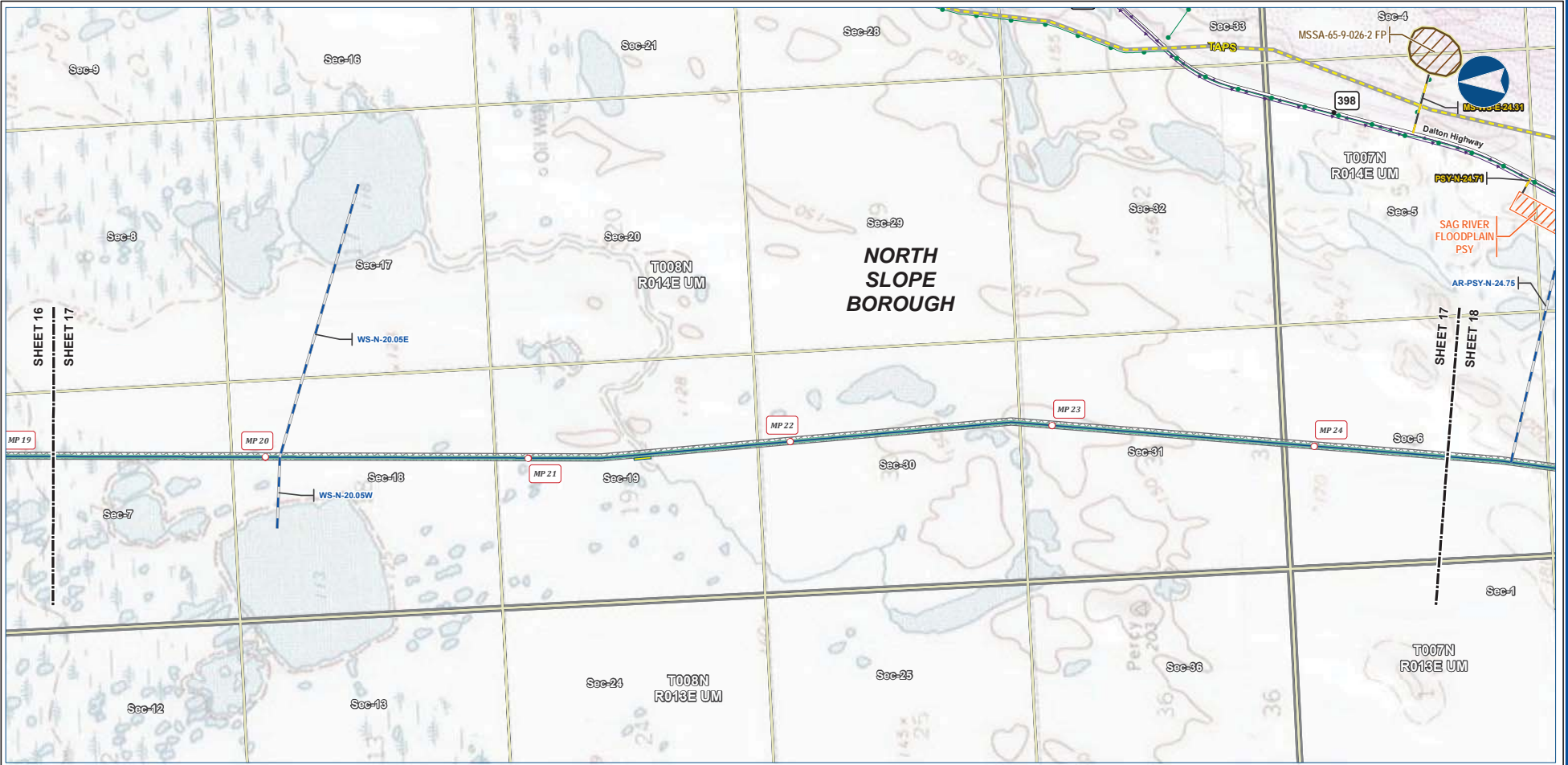
DISCLAIMER

The information contained herein is for informational or planning purposes only. It does not nor should it be deemed to be an offer, request or proposals for rights or occupation of any kind. The Alaska LNG Project Participants and their respective officers, employees and agents, make no warranty, implied or otherwise, nor accept any liability, as to the accuracy or completeness of the information contained in these documents, drawings or electronic files. Do not remove or delete this note from document, drawing or electronic file.

Alaska LNG Project

PRELIMINARY FACILITY LOCATIONS - MAINLINE REV C2 ROUTE

ALASKA LNG



B-24



Alaska LNG Project

Legend		EXISTING FEATURES	
	Mainline Pipeline		Existing Roads
	Construction ROW		TAPS
	Access Road - Gravel		Existing Pipeline
	Access Road - Ice		Buried Cable
	Permanent ROW		Section
	Construction ROW		Township
	ATWS		
	Pipe Storage Yard (PSY)		
	Material Site Study Area (MSSA)		

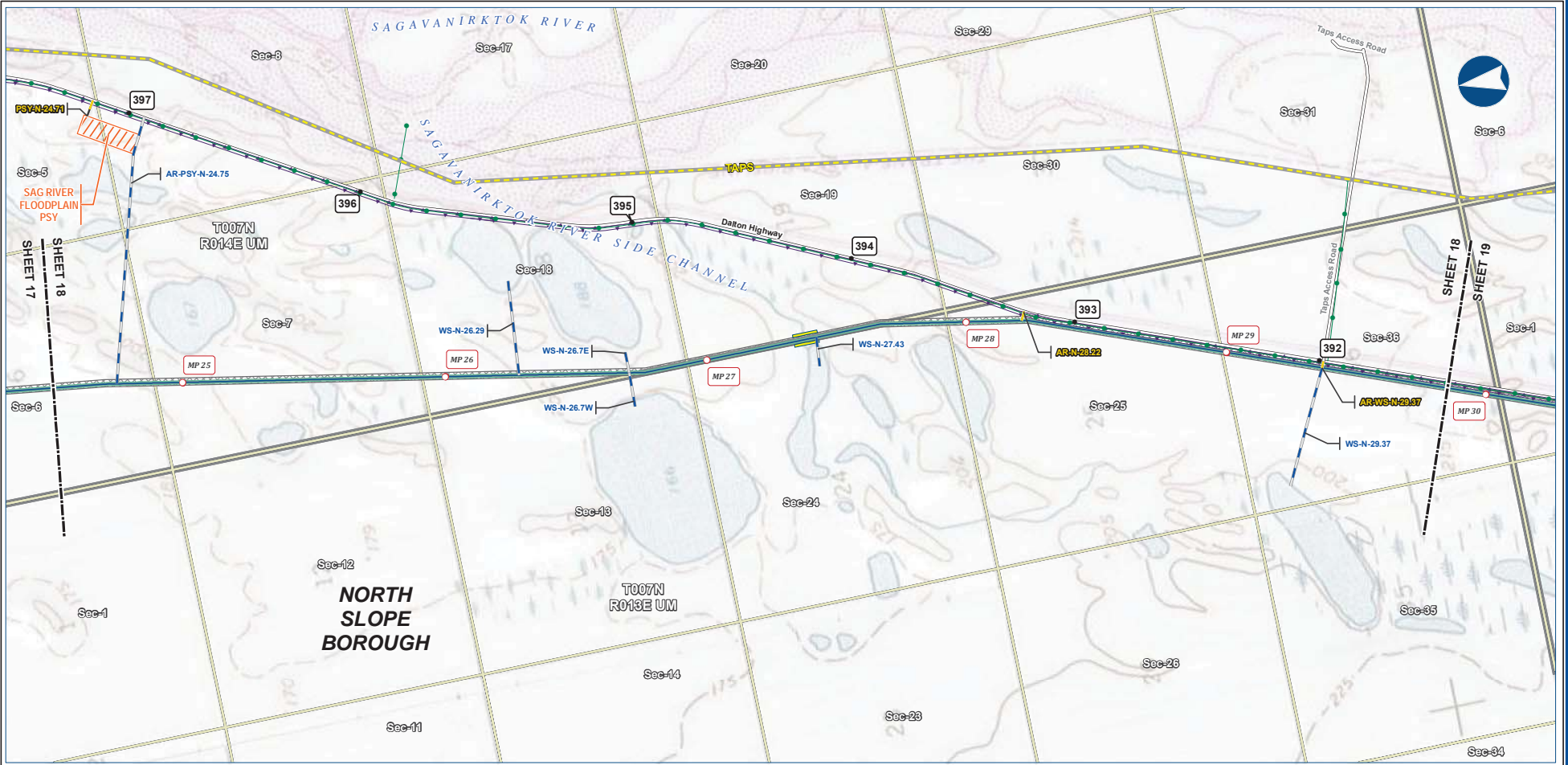
ALASKA LNG PROJECT			
Preliminary Facility Locations			
Mainline Rev C2 Route			
BOROUGH:	NORTH SLOPE	DRAWN BY:	AGDC
STATE:	ALASKA	CHECKED BY:	
REV. NO.:	REVISION	DATE	
A	ISSUED FOR REVIEW	2017-03-10	
PRELIMINARY			
1:24,000			
0 1/4 1/2 3/4 1 Mile			
DATE:	2017-03-10	PROJECTION:	NAD83 NSRS2007 ALASKAZONE4 FTUS S4392

DISCLAIMER

The information contained herein is for informational or planning purposes only. It does not nor should it be deemed to be an offer, request or proposals for rights or occupation of any kind. The Alaska LNG Project Participants and their respective officers, employees and agents, make no warranty, implied or otherwise, nor accept any liability, as to the accuracy or completeness of the information contained in these documents, drawings or electronic files. Do not remove or delete this note from document, drawing or electronic file.

PRELIMINARY FACILITY LOCATIONS - MAINLINE REV C2 ROUTE

ALASKA LNG



B-25



Legend

PIPELINE	Permanent ROW	EXISTING FEATURES
Mainline Pipeline	Construction ROW	Existing Roads
Access Road - Gravel	ATWS	TAPS
Access Road - Ice	Pipe Storage Yard (PSY)	Existing Pipeline
		Buried Cable
		Section
		Township

ALASKA LNG PROJECT
Preliminary Facility Locations
Mainline Rev C2 Route

BOROUGH:	NORTH SLOPE	DRAWN BY:	AGDC
STATE:	ALASKA	CHECKED BY:	
REV. NO.:	REVISION	DATE	
A	ISSUED FOR REVIEW	2017-03-10	
PRELIMINARY			
1:24,000			
DATE:	2017-03-10	PROJECTION:	NAD83 NRSR2007 ALASKAZONE4 FTUS 54392

DISCLAIMER

The information contained herein is for informational or planning purposes only. It does not nor should it be deemed to be an offer, request or proposals for rights or occupation of any kind. The Alaska LNG Project Participants and their respective officers, employees and agents, make no warranty, implied or otherwise, nor accept any liability, as to the accuracy or completeness of the information contained in these documents, drawings or electronic files. Do not remove or delete this note from document, drawing or electronic file.

Alaska LNG Project

PRELIMINARY FACILITY LOCATIONS - MAINLINE REV C2 ROUTE

ALASKA LNG



B-26



Legend		EXISTING FEATURES	
	Mainline Pipeline		Existing Roads
	Construction ROW		TAPS
	Access Road - Gravel		Existing Pipeline
	Access Road - Ice		Buried Cable
	Permanent ROW		Section
	Construction ROW		Township
	ATWS		
	Material Site Study Area (MSSA)		

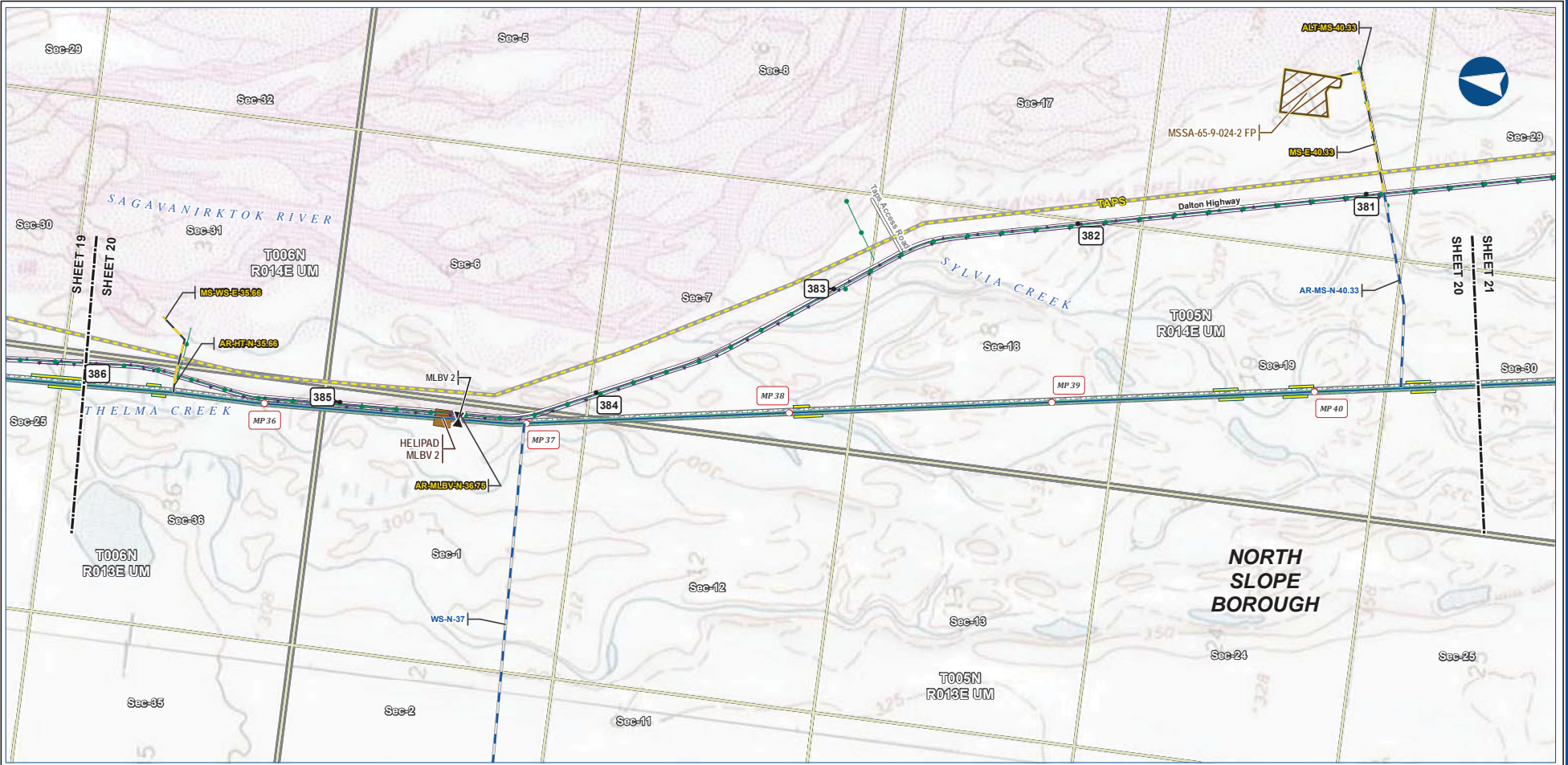
ALASKA LNG PROJECT Preliminary Facility Locations Mainline Rev C2 Route			
BOROUGH:	NORTH SLOPE	DRAWN BY:	AGDC
STATE:	ALASKA	CHECKED BY:	
REV. NO.:	REVISION	DATE	
A	ISSUED FOR REVIEW	2017-03-10	
PRELIMINARY			
1:24,000			
DATE:	2017-03-10	PROJECTION:	NAD83 NSRS2007 ALASKAZONE4 FTUS 54392

DISCLAIMER

The information contained herein is for informational or planning purposes only. It does not nor should it be deemed to be an offer, request or proposals for rights or occupation of any kind. The Alaska LNG Project Participants and their respective officers, employees and agents, make no warranty, implied or otherwise, nor accept any liability, as to the accuracy or completeness of the information contained in these documents, drawings or electronic files. Do not remove or delete this note from document, drawing or electronic file.

Alaska LNG Project

PRELIMINARY FACILITY LOCATIONS - MAINLINE REV C2 ROUTE



B-27



Alaska LNG Project

Legend		EXISTING FEATURES	
	Mainline Pipeline		Existing Roads
	Construction ROW		TAPS
	Access Road - Gravel		Existing Pipeline
	Access Road - Ice		Buried Cable
	Mainline Blockvalve		Section
	Helipad		Township
	Permanent ROW		
	Construction ROW		
	ATWS		
	Material Site Study Area (MSSA)		

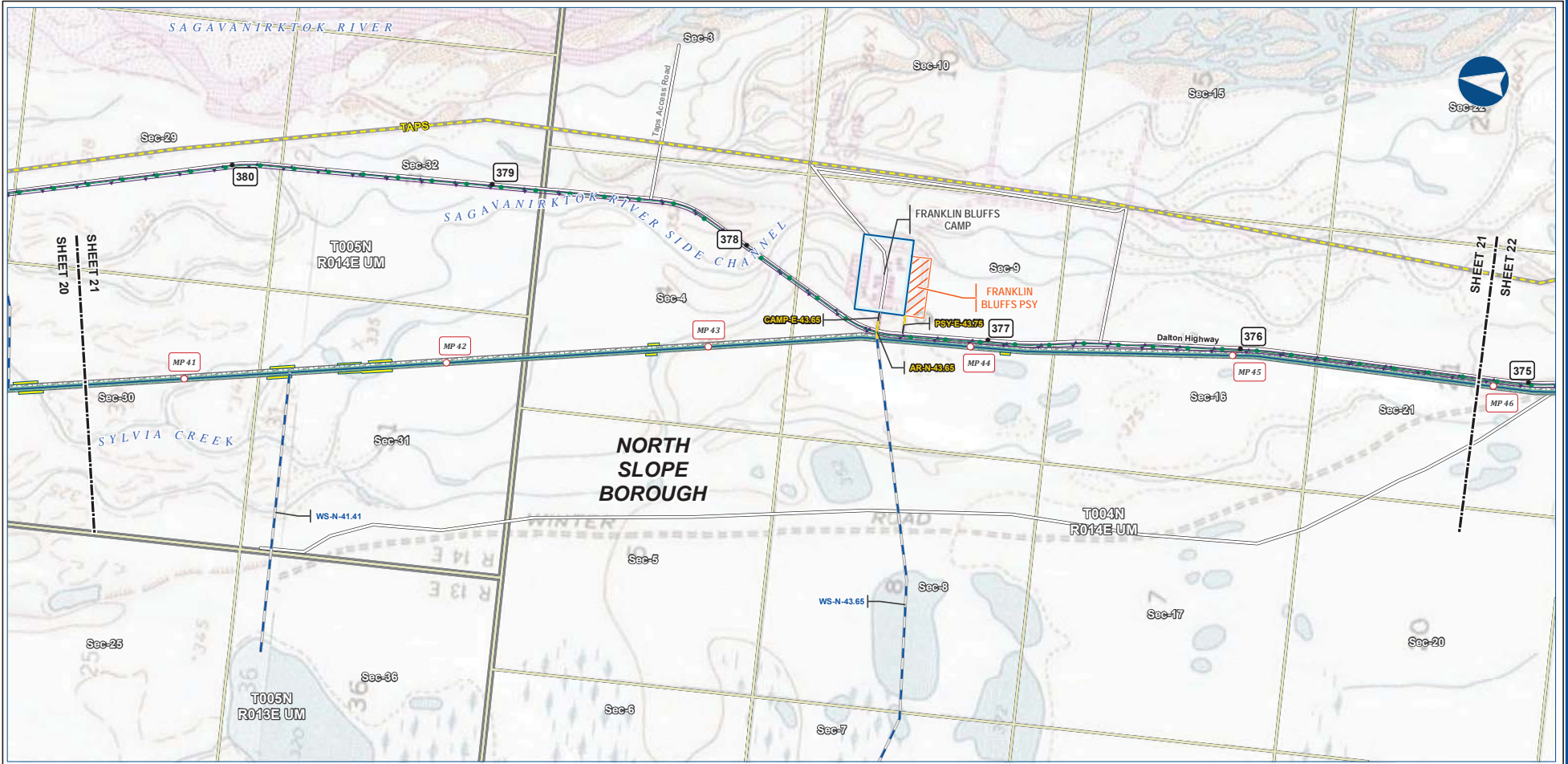
ALASKA LNG PROJECT Preliminary Facility Locations Mainline Rev C2 Route			
BOROUGH:	NORTH SLOPE	DRAWN BY:	AGDC
STATE:	ALASKA	CHECKED BY:	
REV. NO.:	REVISION	DATE	
A	ISSUED FOR REVIEW	2017-03-10	
PRELIMINARY			
1:24,000			
DATE:	2017-03-10	PROJECTION:	NAD83 NSRS2007 ALASKAZONE4 FTUS 54392

DISCLAIMER

The information contained herein is for informational or planning purposes only. It does not nor should it be deemed to be an offer, request or proposals for rights or occupation of any kind. The Alaska LNG Project Participants and their respective officers, employees and agents, make no warranty, implied or otherwise, nor accept any liability, as to the accuracy or completeness of the information contained in these documents, drawings or electronic files. Do not remove or delete this note from document, drawing or electronic file.

PRELIMINARY FACILITY LOCATIONS - MAINLINE REV C2 ROUTE

ALASKA LNG



B-28



Legend		EXISTING FEATURES	
	Mainline Pipeline		Existing Roads
	Construction ROW		TAPS
	Access Road - Gravel		Existing Pipeline
	Access Road - Ice		Buried Cable
	Off Row Camp		Section
	Pipe Storage Yard (PSY)		Township
	Permanent ROW		
	ATWS		
	Off Row Camp		
	Pipe Storage Yard (PSY)		

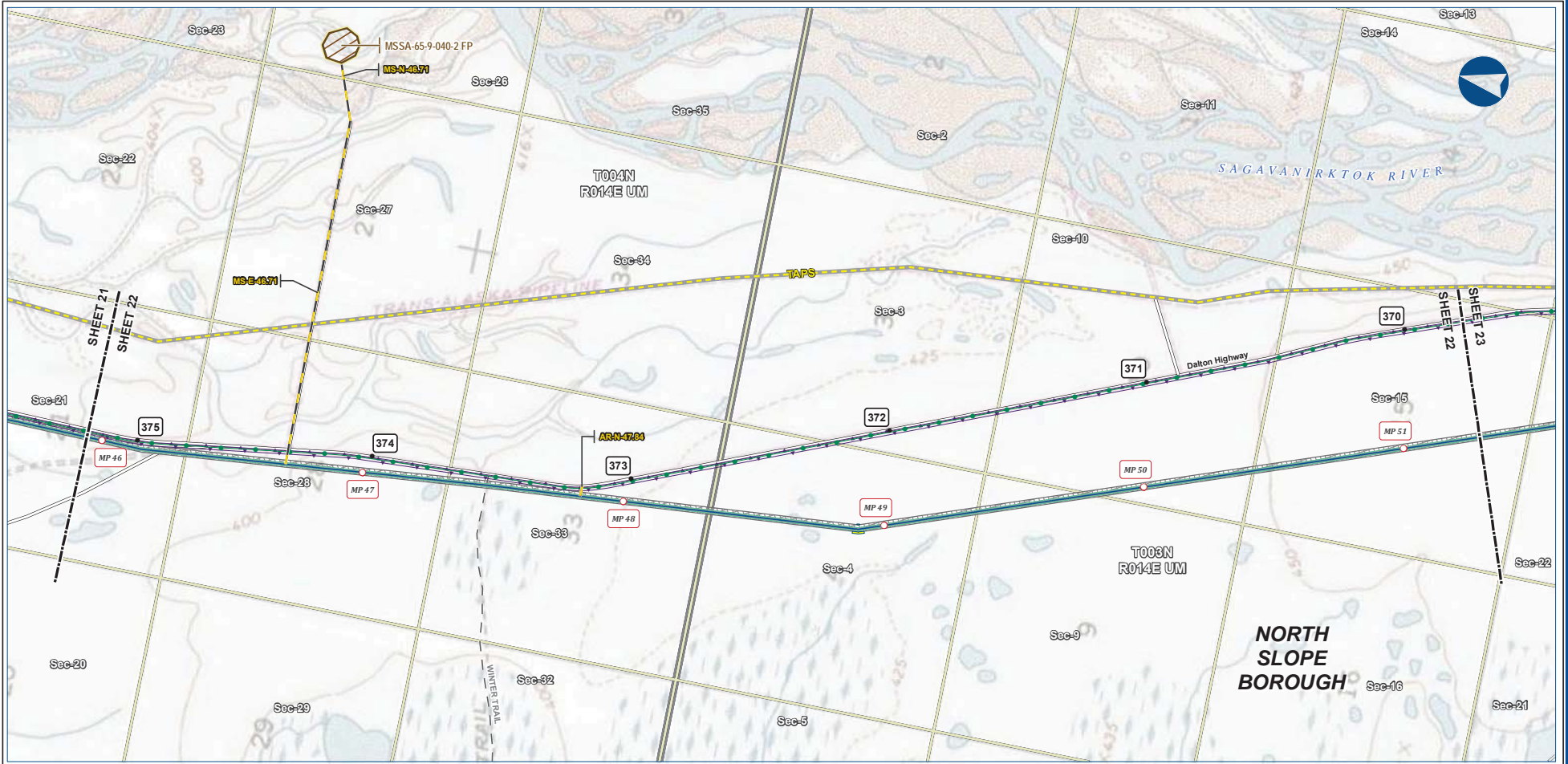
ALASKA LNG PROJECT Preliminary Facility Locations Mainline Rev C2 Route			
BOROUGH:	NORTH SLOPE	DRAWN BY:	AGDC
STATE:	ALASKA	CHECKED BY:	
REV. NO.:	REVISION	DATE	
A	ISSUED FOR REVIEW	2017-03-10	
PRELIMINARY			
1:24,000			
DATE:	2017-03-10	PROJECTION:	NAD83 NSRS2007 ALASKAZONE4 FTUS 54392

DISCLAIMER
The information contained herein is for informational or planning purposes only. It does not nor should it be deemed to be an offer, request or proposals for rights or occupation of any kind. The Alaska LNG Project Participants and their respective officers, employees and agents, make no warranty, implied or otherwise, nor accept any liability, as to the accuracy or completeness of the information contained in these documents, drawings or electronic files. Do not remove or delete this note from document, drawing or electronic file.

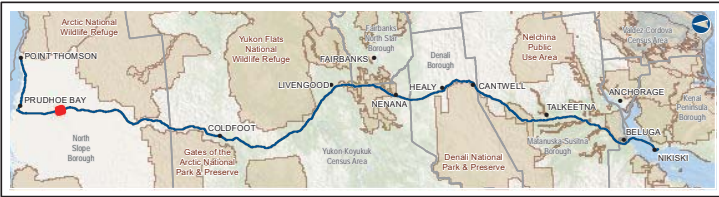
Alaska LNG Project

PRELIMINARY FACILITY LOCATIONS - MAINLINE REV C2 ROUTE

ALASKA LNG



B-29



Legend

PIPELINE	Permanent ROW	EXISTING FEATURES
Mainline Pipeline	Construction ROW	Existing Roads
Access Road - Gravel	ATWS	Off Road Trails
Access Road - Ice	Material Site Study Area (MSSA)	TAPS
		Existing Pipeline
		Buried Cable
		Section
		Township

ALASKA LNG PROJECT
Preliminary Facility Locations
Mainline Rev C2 Route

BOROUGH:	NORTH SLOPE	DRAWN BY:	AGDC
STATE:	ALASKA	CHECKED BY:	
REV. NO.:	REVISION	DATE	
A	ISSUED FOR REVIEW	2017-03-10	
PRELIMINARY			
1:24,000			
DATE:	2017-03-10	PROJECTION:	NAD83 NSRS2007 ALASKAZONE4 FTUS 54392

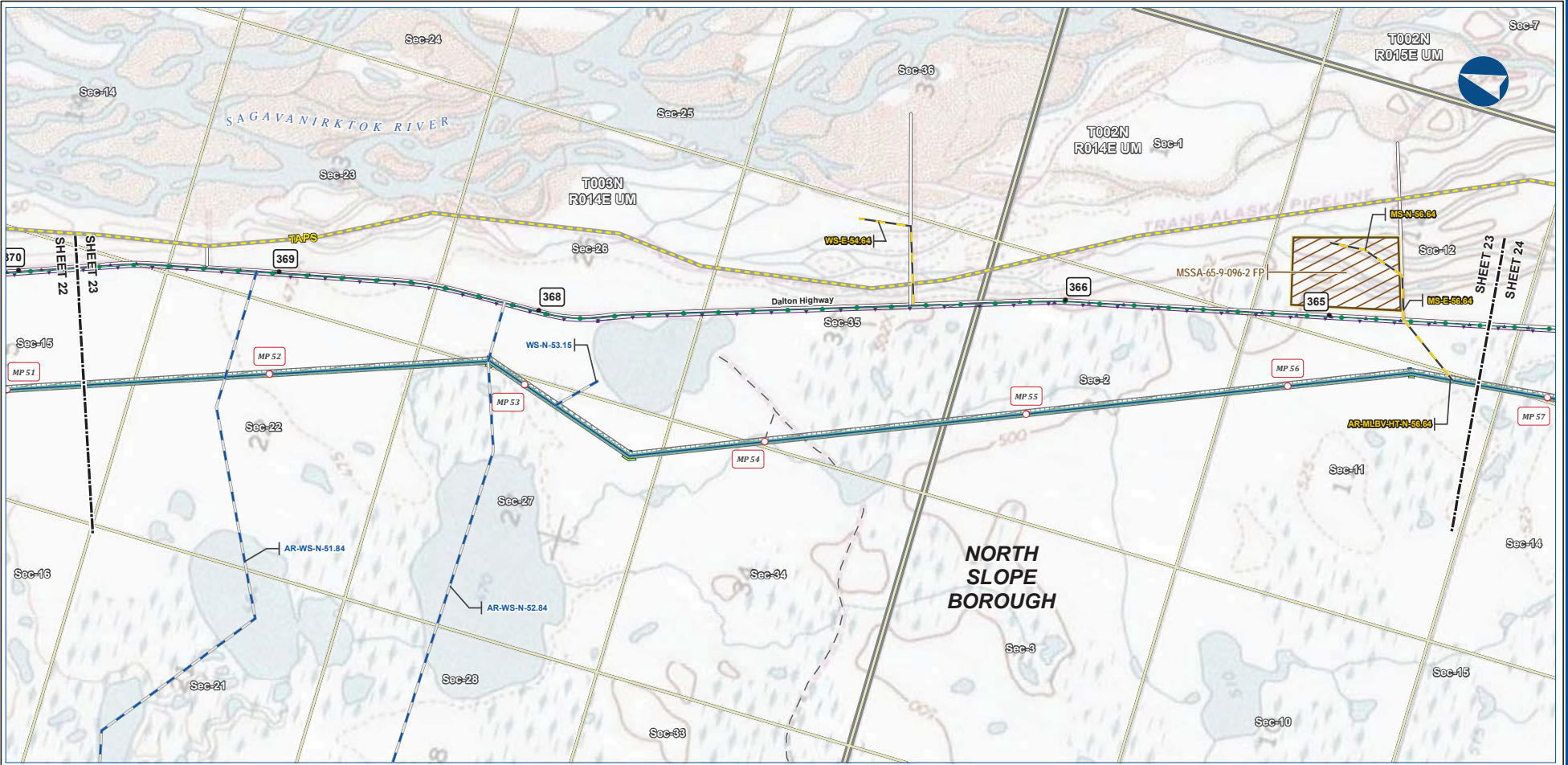
DISCLAIMER

The information contained herein is for informational or planning purposes only. It does not nor should it be deemed to be an offer, request or proposals for rights or occupation of any kind. The Alaska LNG Project Participants and their respective officers, employees and agents, make no warranty, implied or otherwise, nor accept any liability, as to the accuracy or completeness of the information contained in these documents, drawings or electronic files. Do not remove or delete this note from document, drawing or electronic file.

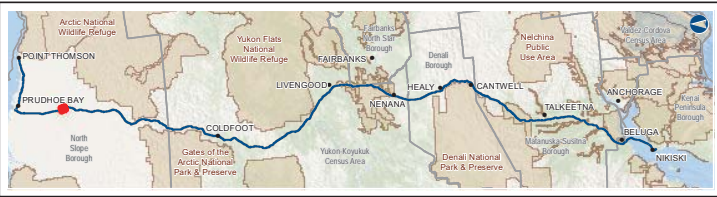
Alaska LNG Project

PRELIMINARY FACILITY LOCATIONS - MAINLINE REV C2 ROUTE

ALASKA LNG



B-30



Legend

Mainline Pipeline	Permanent ROW	Existing Roads
Access Road - Gravel	Construction ROW	Off Road Trails
Access Road - Ice	ATWS	TAPS
	Material Site Study Area (MSSA)	Existing Pipeline
		Buried Cable
		Section
		Township

ALASKA LNG PROJECT
Preliminary Facility Locations
Mainline Rev C2 Route

BOROUGH:	NORTH SLOPE	DRAWN BY:	AGDC
STATE:	ALASKA	CHECKED BY:	
REV. NO.:	A	REVISION	ISSUED FOR REVIEW
		DATE	2017-03-10
PRELIMINARY			
1:24,000			
DATE:	2017-03-10	PROJECTION:	NAD83 NSRS2007 ALASKAZONE4 FTUS 54392

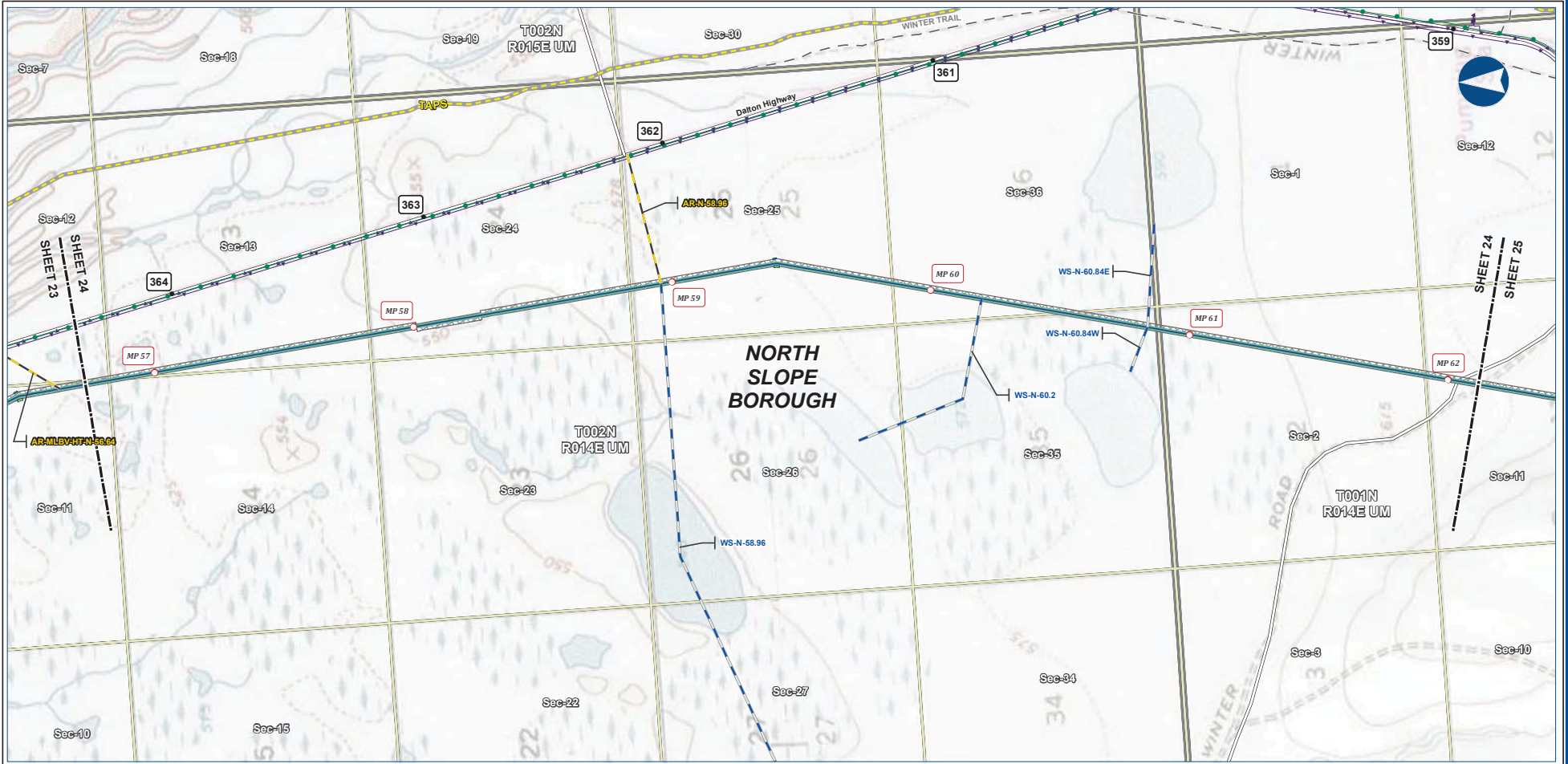
DISCLAIMER

The information contained herein is for informational or planning purposes only. It does not nor should it be deemed to be an offer, request or proposals for rights or occupation of any kind. The Alaska LNG Project Participants and their respective officers, employees and agents, make no warranty, implied or otherwise, nor accept any liability, as to the accuracy or completeness of the information contained in these documents, drawings or electronic files. Do not remove or delete this note from document, drawing or electronic file.

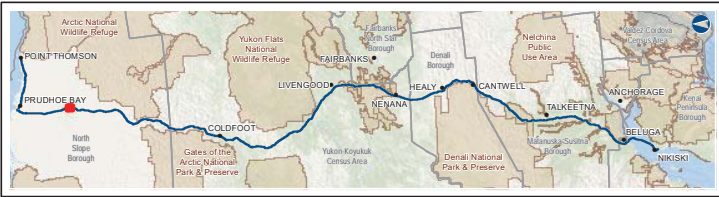
Alaska LNG Project

PRELIMINARY FACILITY LOCATIONS - MAINLINE REV C2 ROUTE

ALASKA LNG



B-31



Legend		EXISTING FEATURES	
	Mainline Pipeline		Permanent ROW
	Construction ROW		Existing Roads
	Access Road - Gravel		Off Road Trails
	Access Road - Ice		TAPS
			Existing Pipeline
			Buried Cable
			Section
			Township

ALASKA LNG PROJECT Preliminary Facility Locations Mainline Rev C2 Route			
BOROUGH:	NORTH SLOPE	DRAWN BY:	AGDC
STATE:	ALASKA	CHECKED BY:	
REV. NO.:		REVISION	DATE
A		ISSUED FOR REVIEW	2017-03-10
PRELIMINARY			
1:24,000			
DATE:	2017-03-10	PROJECTION:	NAD83 NRSR2007 ALASKAZONE4 FTUS 54392

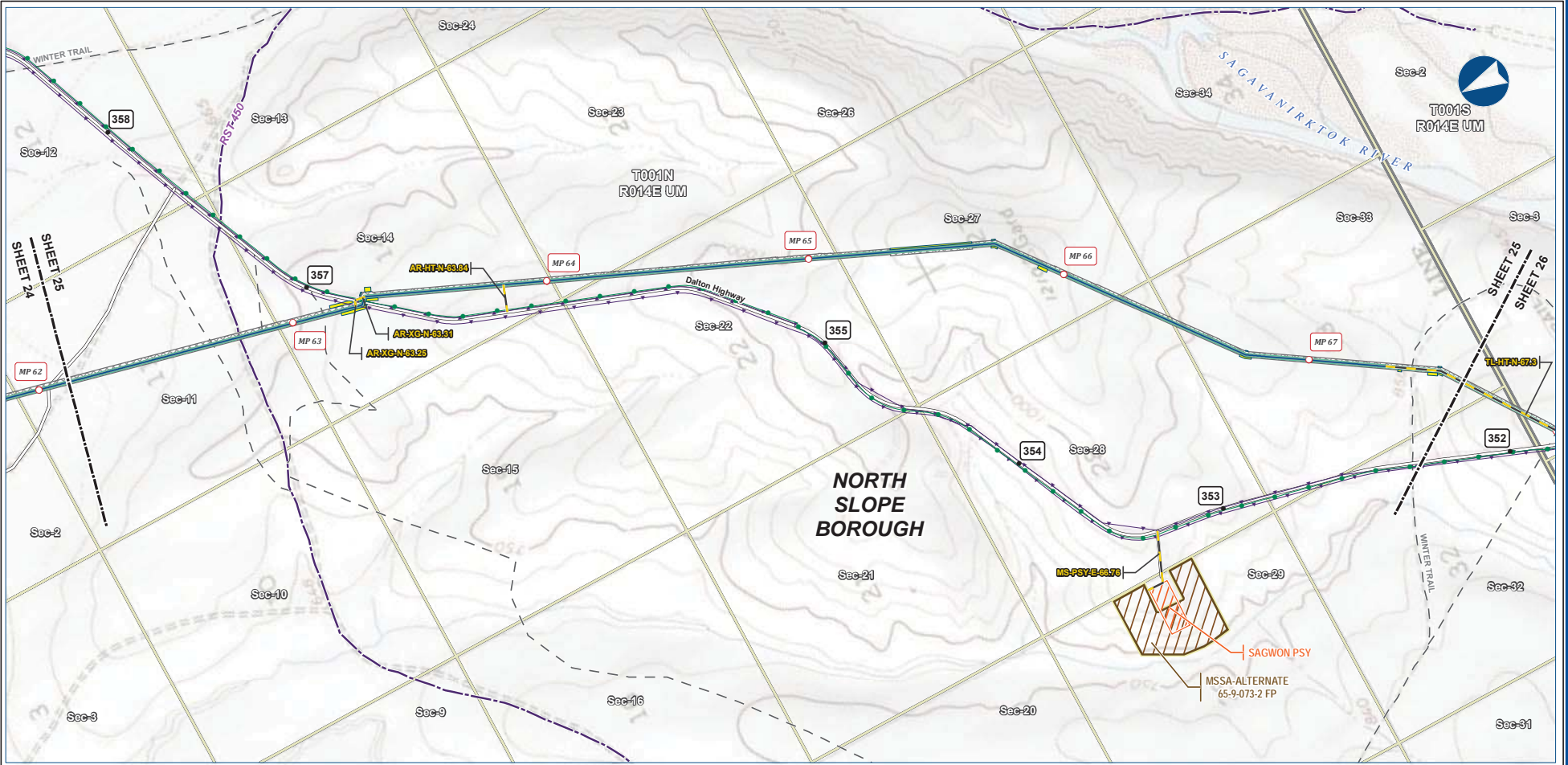
DISCLAIMER

The information contained herein is for informational or planning purposes only. It does not nor should it be deemed to be an offer, request or proposals for rights or occupation of any kind. The Alaska LNG Project Participants and their respective officers, employees and agents, make no warranty, implied or otherwise, nor accept any liability, as to the accuracy or completeness of the information contained in these documents, drawings or electronic files. Do not remove or delete this note from document, drawing or electronic file.

Alaska LNG Project

PRELIMINARY FACILITY LOCATIONS - MAINLINE REV C2 ROUTE

ALASKA LNG



B-32



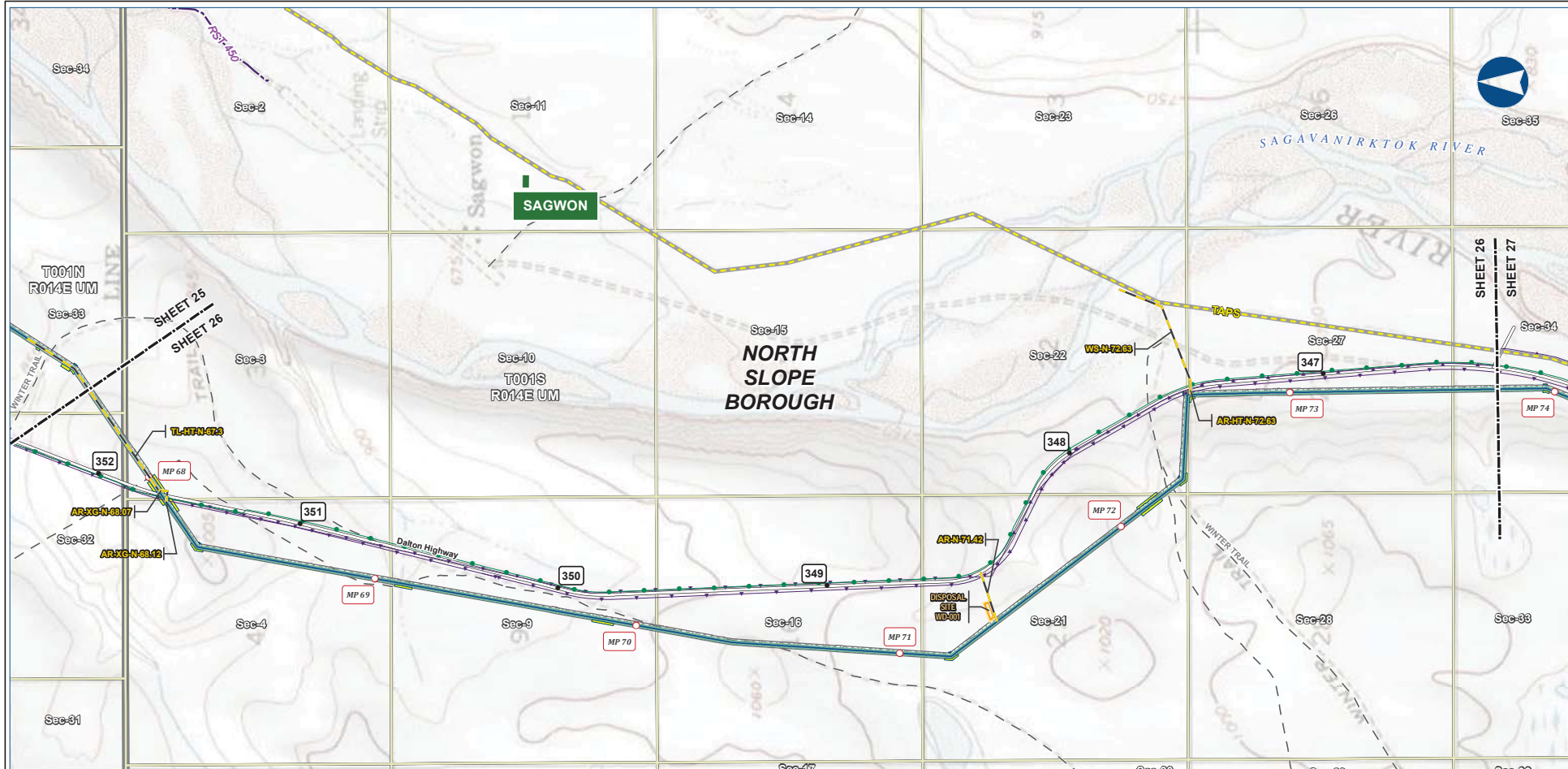
Legend		EXISTING FEATURES	
	Mainline Pipeline		Existing Roads
	Construction ROW		Revised Statute 2477 Trail
	Access Road - Gravel		Off Road Trails
	Permanent ROW		Buried Cable
	ATWS		Existing Pipeline
	Pipe Storage Yard (PSY)		Section
	Material Site Study Area (MSSA)		Township

ALASKA LNG PROJECT Preliminary Facility Locations Mainline Rev C2 Route			
BOROUGH:	NORTH SLOPE	DRAWN BY:	AGDC
STATE:	ALASKA	CHECKED BY:	
REV. NO.:	REVISION	DATE	
A	ISSUED FOR REVIEW	2017-03-10	
PRELIMINARY			
1:24,000			
DATE:	2017-03-10	PROJECTION:	NAD83 NRSR2007 ALASKAZONE4 FTUS S4392

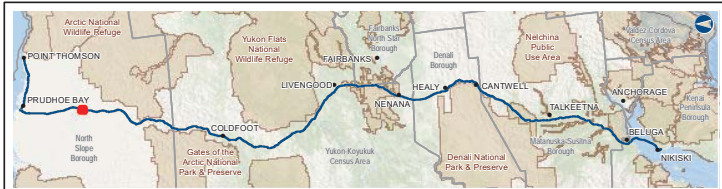
DISCLAIMER

The information contained herein is for informational or planning purposes only. It does not nor should it be deemed to be an offer, request or proposals for rights or occupation of any kind. The Alaska LNG Project Participants and their respective officers, employees and agents, make no warranty, implied or otherwise, nor accept any liability, as to the accuracy or completeness of the information contained in these documents, drawings or electronic files. Do not remove or delete this note from document, drawing or electronic file.

Alaska LNG Project



B-33

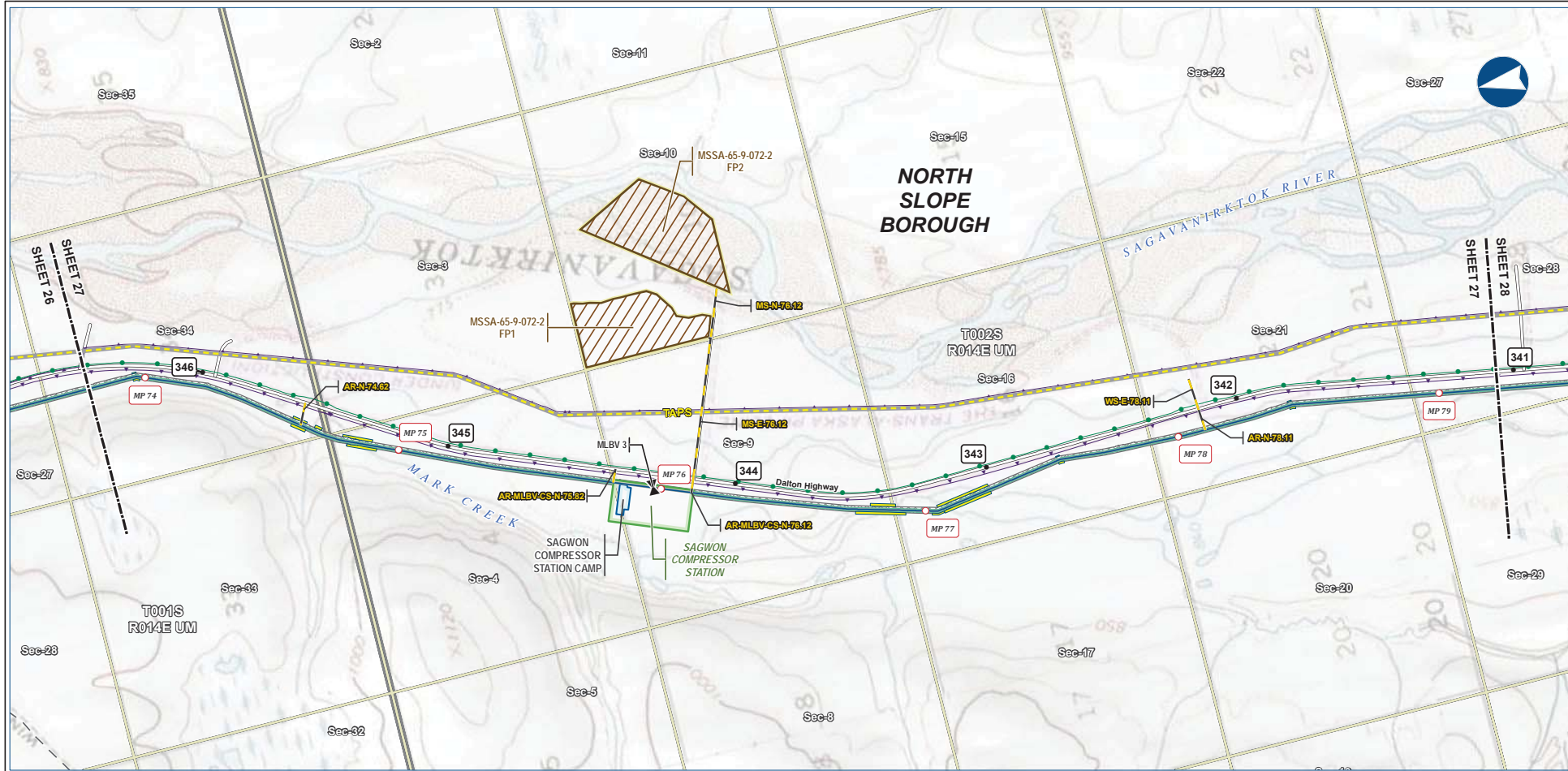


Legend		EXISTING FEATURES	
Mainline Pipeline	Permanent ROW	Existing Roads	Revised Statute 2477 Trail
Access Road - Gravel	ATWS	Off Road Trails	Existing Pipeline
Disposal Site		TAPS	Buried Cable
		Alaska DOT Place Names	Section
		Township	

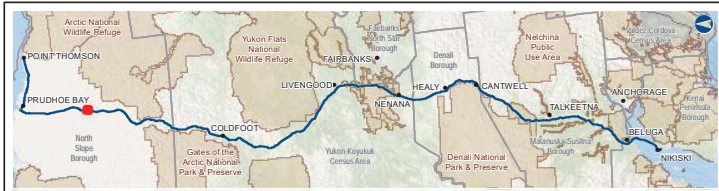
ALASKA LNG PROJECT			
Preliminary Facility Locations			
Mainline Rev C2 Route			
BOROUGH:	NORTH SLOPE	DRAWN BY:	AGDC
STATE:	ALASKA	CHECKED BY:	
REV. NO.:	REVISION	DATE	
A	ISSUED FOR REVIEW	2017-03-10	
PRELIMINARY			
1:24,000			
DATE:	2017-03-10	PROJECTION:	NAD83 NRSR2007 ALASKAZONE4 FTUS 54392

DISCLAIMER

The information contained herein is for informational or planning purposes only. It does not nor should it be deemed to be an offer, request or proposals for rights or occupation of any kind. The Alaska LNG Project Participants and their respective officers, employees and agents, make no warranty, implied or otherwise, nor accept any liability, as to the accuracy or completeness of the information contained in these documents, drawings or electronic files. Do not remove or delete this note from document, drawing or electronic file.



B-34

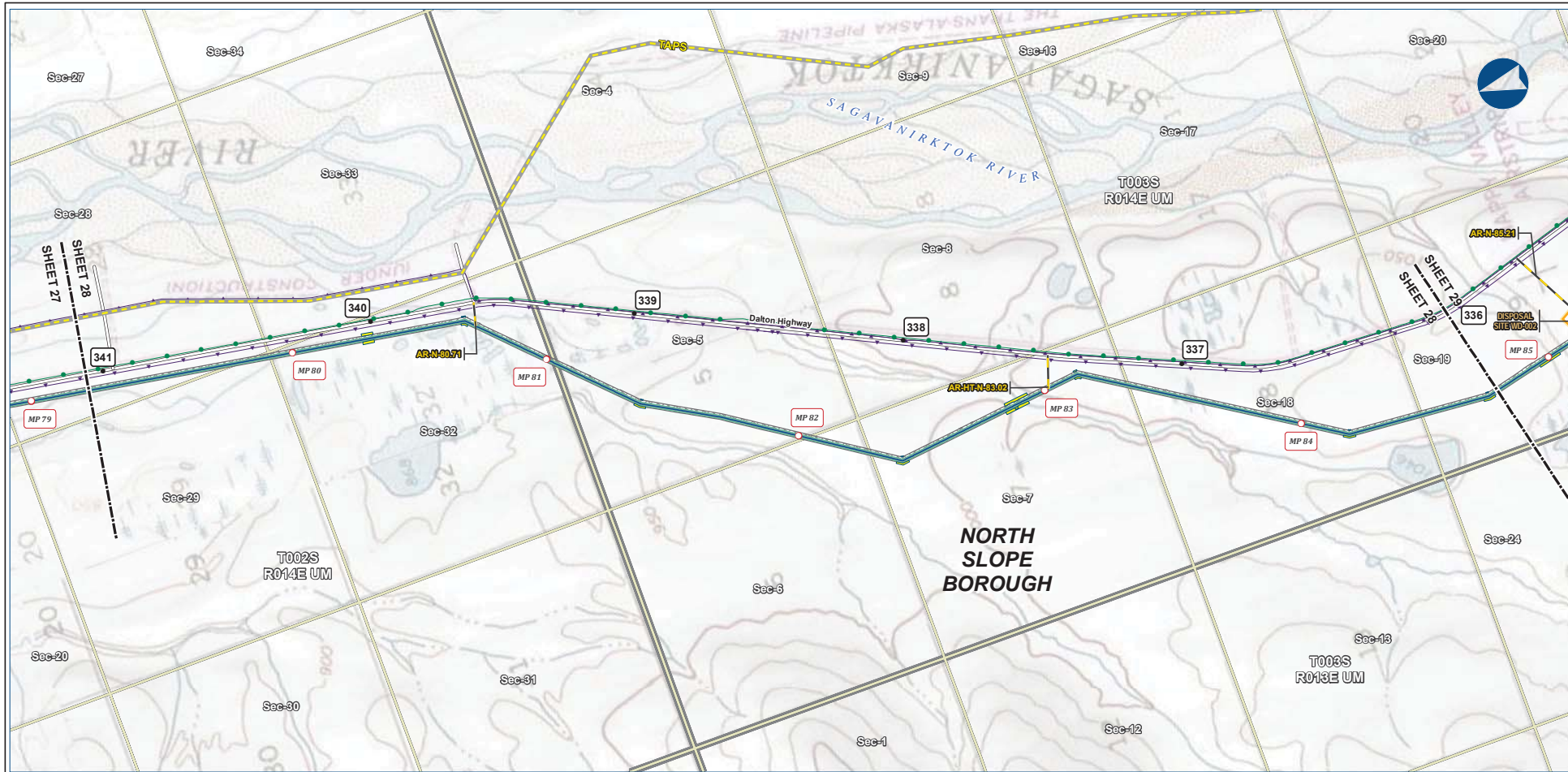


Legend		EXISTING FEATURES	
Mainline Pipeline	Permanent ROW	Existing Roads	Existing Pipeline
Access Road - Gravel	Construction ROW	Off Road Trails	Buried Cable
Mainline Blockvalve	ATWS	TAPS	Section
	Compressor Station	Camp	Township
	Camp		
	Material Site Study Area (MSSA)		

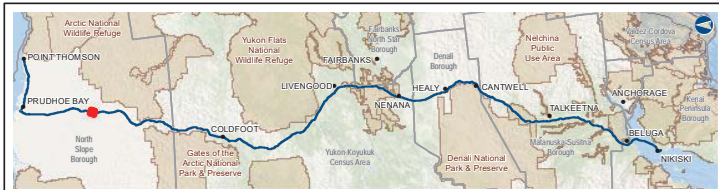
ALASKA LNG PROJECT			
Preliminary Facility Locations			
Mainline Rev C2 Route			
BOROUGH:	NORTH SLOPE	DRAWN BY:	AGDC
STATE:	ALASKA	CHECKED BY:	
REV. NO.:	REVISION	DATE	
A	ISSUED FOR REVIEW	2017-03-10	
PRELIMINARY			
1:24,000			
DATE:	2017-03-10	PROJECTION:	NAD83 NSRS2007 ALASKAZONE4 FTUS 54392

DISCLAIMER

The information contained herein is for informational or planning purposes only. It does not nor should it be deemed to be an offer, request or proposals for rights or occupation of any kind. The Alaska LNG Project Participants and their respective officers, employees and agents, make no warranty, implied or otherwise, nor accept any liability, as to the accuracy or completeness of the information contained in these documents, drawings or electronic files. Do not remove or delete this note from document, drawing or electronic file.



B-35



Legend		EXISTING FEATURES	
	Mainline Pipeline		Permanent ROW
	Access Road - Gravel		Construction ROW
	TAPS		Existing Roads
	ATWS		Existing Pipeline
	Disposal Site		Buried Cable
			Section
			Township

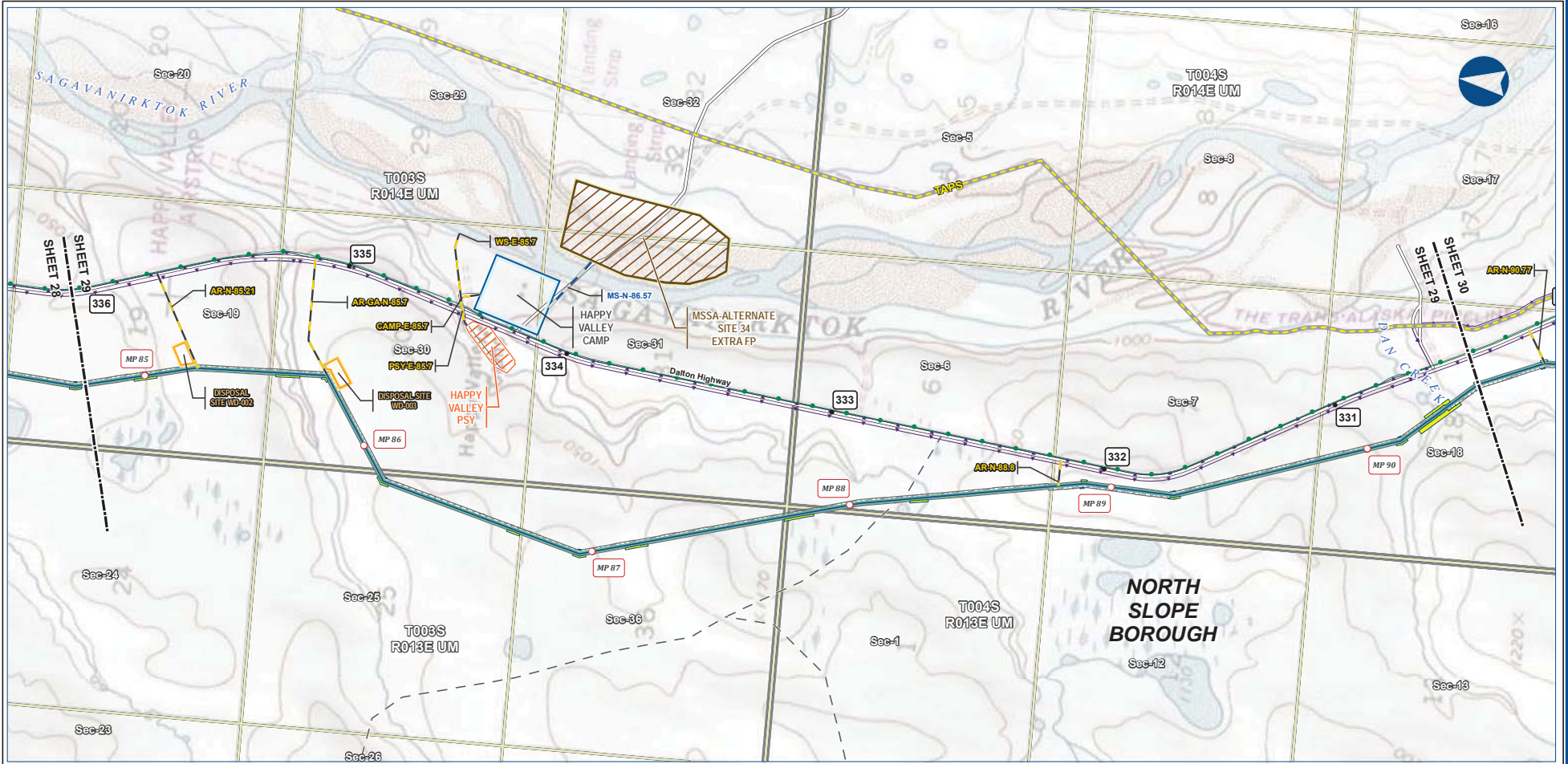
ALASKA LNG PROJECT Preliminary Facility Locations Mainline Rev C2 Route			
BOROUGH:	NORTH SLOPE	DRAWN BY:	AGDC
STATE:	ALASKA	CHECKED BY:	
REV. NO.:	REVISION	DATE	
A	ISSUED FOR REVIEW	2017-03-10	
PRELIMINARY			
1:24,000			
DATE:	2017-03-10	PROJECTION:	NAD83 NSRS2007 ALASKAZONE4 FTUS 54392

DISCLAIMER

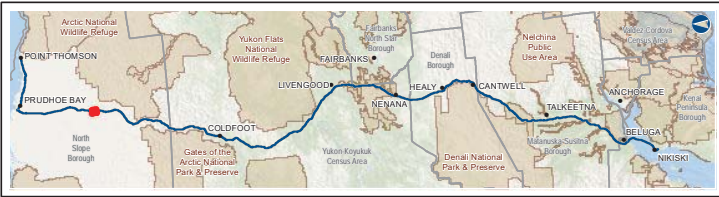
The information contained herein is for informational or planning purposes only. It does not nor should it be deemed to be an offer, request or proposals for rights or occupation of any kind. The Alaska LNG Project Participants and their respective officers, employees and agents, make no warranty, implied or otherwise, nor accept any liability, as to the accuracy or completeness of the information contained in these documents, drawings or electronic files. Do not remove or delete this note from document, drawing or electronic file.

PRELIMINARY FACILITY LOCATIONS - MAINLINE REV C2 ROUTE

ALASKA LNG



B-36



Alaska LNG Project

Legend	
PIPELINE	EXISTING FEATURES
— Mainline Pipeline	— Existing Roads
— Construction ROW	— Off Road Trails
— Access Road - Gravel	— TAPS
— Access Road - Ice	— Existing Pipeline
□ Off ROW Camp	— Buried Cable
□ Pipe Storage Yard (PSY)	□ Section
□ Disposal Site	□ Township
□ Material Site Study Area (MSSA)	

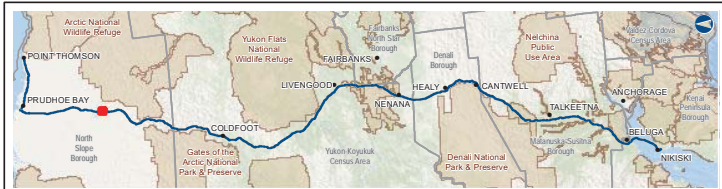
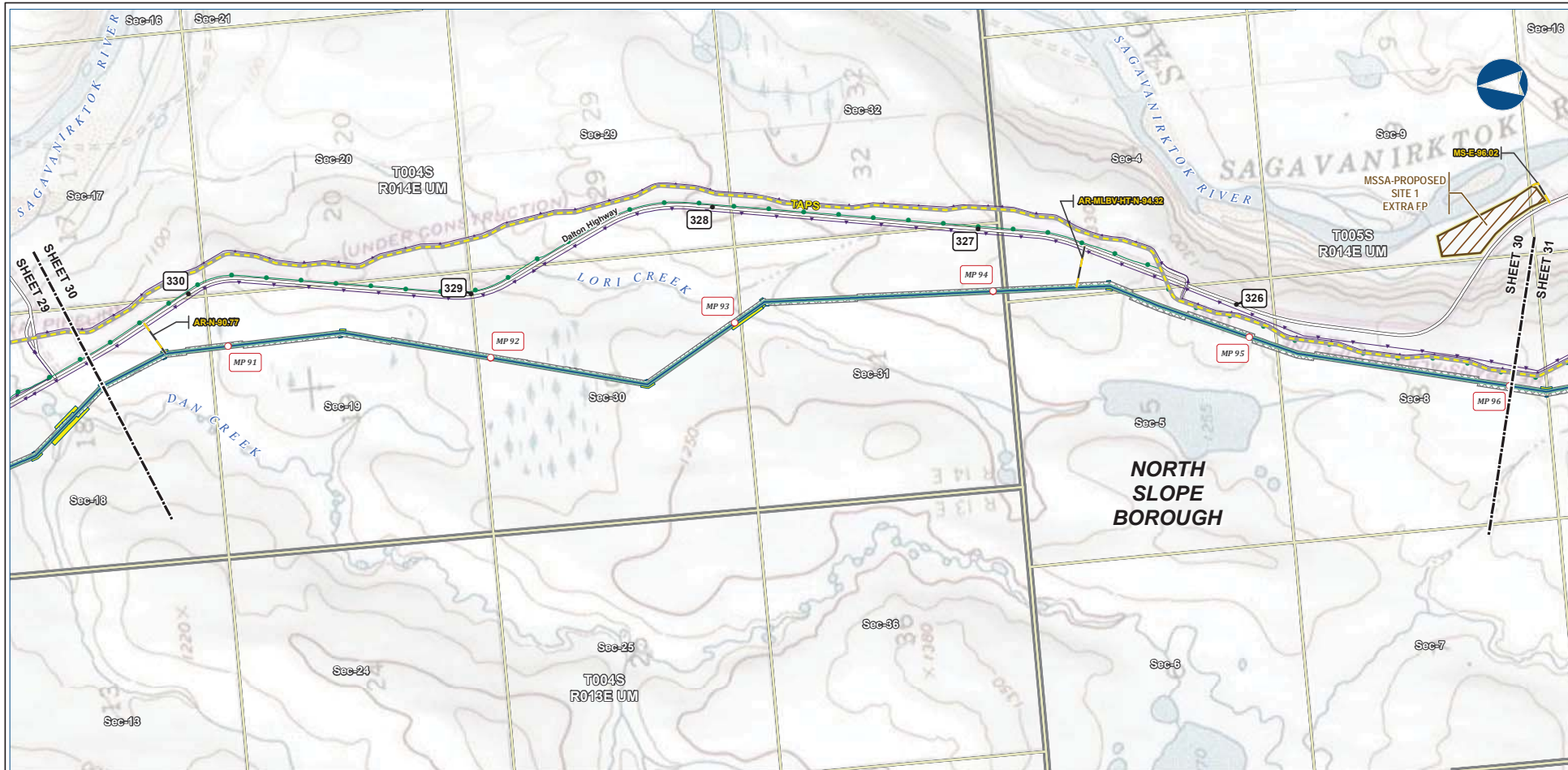
ALASKA LNG PROJECT			
Preliminary Facility Locations			
Mainline Rev C2 Route			
BOROUGH:	NORTH SLOPE	DRAWN BY:	AGDC
STATE:	ALASKA	CHECKED BY:	
REV. NO.:	REVISION	DATE	
A	ISSUED FOR REVIEW	2017-03-10	
PRELIMINARY			
1:24,000			
DATE:	2017-03-10	PROJECTION:	NAD83 NSRS2007 ALASKAZONE4 FTUS 54392

DISCLAIMER

The information contained herein is for informational or planning purposes only. It does not nor should it be deemed to be an offer, request or proposals for rights or occupation of any kind. The Alaska LNG Project Participants and their respective officers, employees and agents, make no warranty, implied or otherwise, nor accept any liability, as to the accuracy or completeness of the information contained in these documents, drawings or electronic files. Do not remove or delete this note from document, drawing or electronic file.

PRELIMINARY FACILITY LOCATIONS - MAINLINE REV C2 ROUTE

ALASKA LNG



Legend		EXISTING FEATURES	
Mainline Pipeline	Permanent ROW	Existing Roads	TAPS
Access Road - Gravel	Construction ROW	Existing Pipeline	Buried Cable
	ATWS	Section	Township
	Material Site Study Area (MSSA)		

ALASKA LNG PROJECT Preliminary Facility Locations Mainline Rev C2 Route			
BOROUGH:	NORTH SLOPE	DRAWN BY:	AGDC
STATE:	ALASKA	CHECKED BY:	
REV. NO.:	REVISION	DATE	
A	ISSUED FOR REVIEW	2017-03-10	
PRELIMINARY			
1:24,000			
DATE:	2017-03-10	PROJECTION:	NAD83 NRS2007 ALASKAZONE4 FTUS S4392

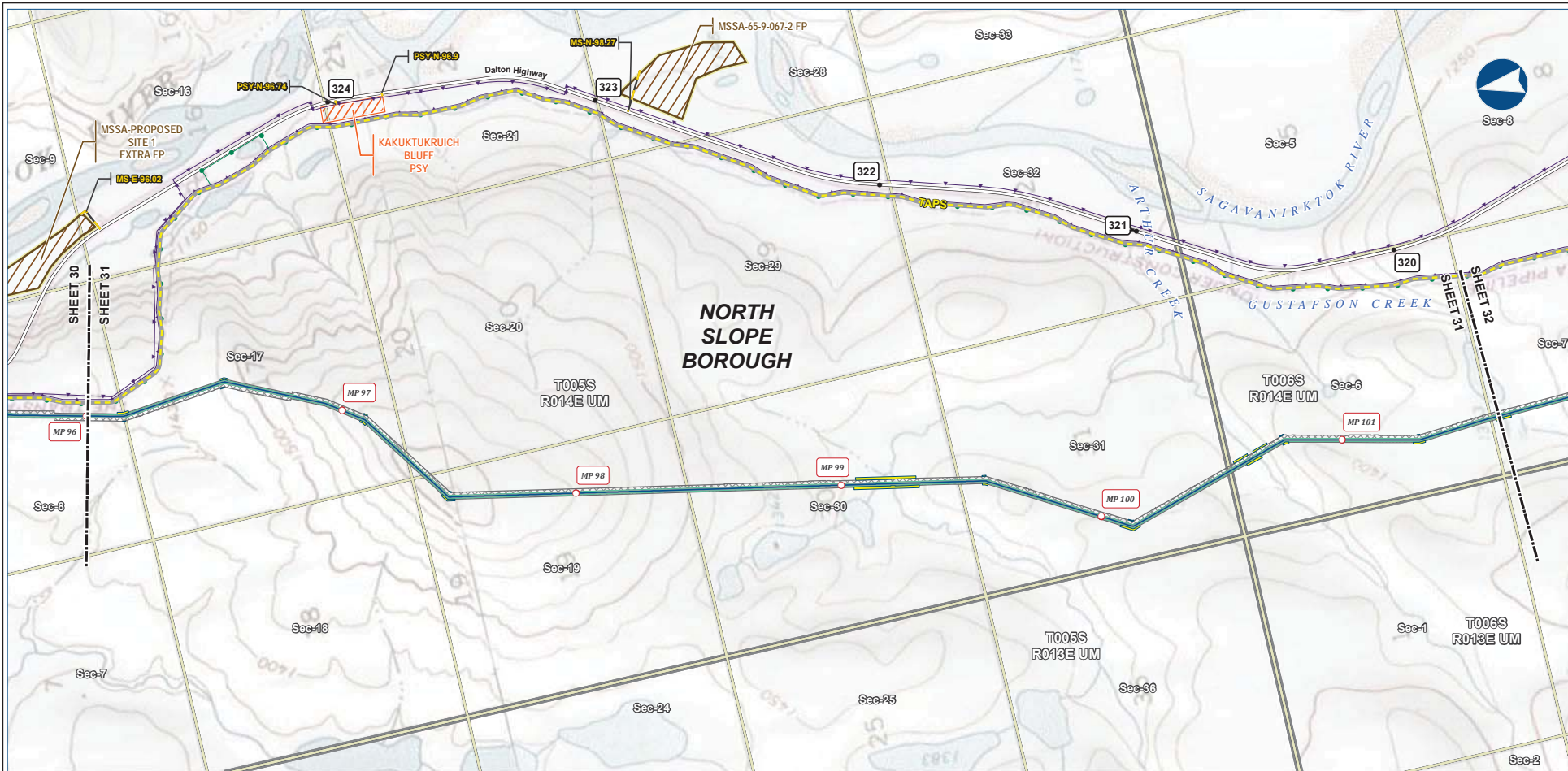
DISCLAIMER

The information contained herein is for informational or planning purposes only. It does not nor should it be deemed to be an offer, request or proposals for rights or occupation of any kind. The Alaska LNG Project Participants and their respective officers, employees and agents, make no warranty, implied or otherwise, nor accept any liability, as to the accuracy or completeness of the information contained in these documents, drawings or electronic files. Do not remove or delete this note from document, drawing or electronic file.

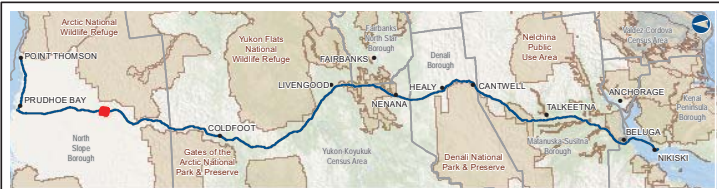
Alaska LNG Project

PRELIMINARY FACILITY LOCATIONS - MAINLINE REV C2 ROUTE

ALASKA LNG



B-38



Legend		EXISTING FEATURES	
	Mainline Pipeline		Existing Roads
	Construction ROW		TAPS
	Access Road - Gravel		Existing Pipeline
	ATWS		Buried Cable
	Pipe Storage Yard (PSY)		Section
	Material Site Study Area (MSSA)		Township

ALASKA LNG PROJECT			
Preliminary Facility Locations			
Mainline Rev C2 Route			
BOROUGH:	NORTH SLOPE	DRAWN BY:	AGDC
STATE:	ALASKA	CHECKED BY:	
REV. NO.:	REVISION	DATE	
A	ISSUED FOR REVIEW	2017-03-10	
PRELIMINARY			
1:24,000			
DATE:	2017-03-10	PROJECTION:	NAD83 NSRS2007 ALASKAZONE4 FTUS S4392

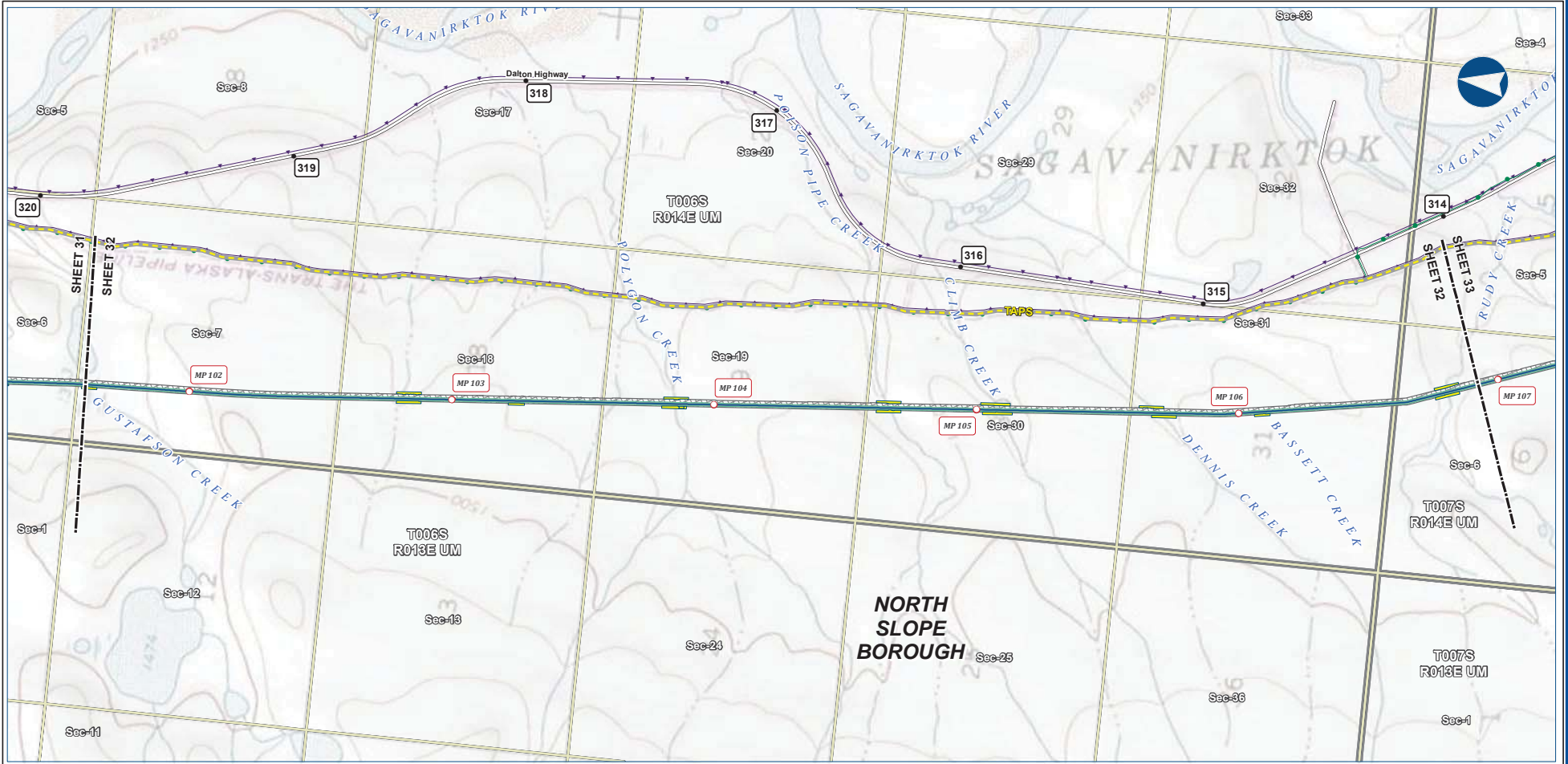
DISCLAIMER

The information contained herein is for informational or planning purposes only. It does not nor should it be deemed to be an offer, request or proposals for rights or occupation of any kind. The Alaska LNG Project Participants and their respective officers, employees and agents, make no warranty, implied or otherwise, nor accept any liability, as to the accuracy or completeness of the information contained in these documents, drawings or electronic files. Do not remove or delete this note from document, drawing or electronic file.

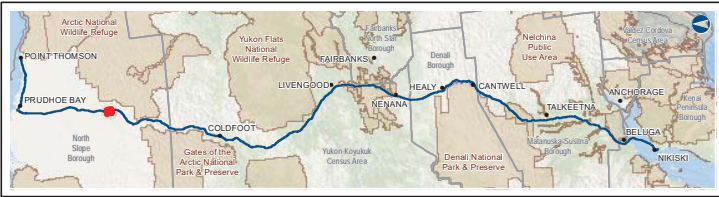
Alaska LNG Project

PRELIMINARY FACILITY LOCATIONS - MAINLINE REV C2 ROUTE

ALASKA LNG



B-39



Legend

Mainline Pipeline	Permanent ROW	EXISTING FEATURES
Construction ROW	ATWS	Existing Roads
		TAPS
		Existing Pipeline
		Buried Cable
		Section
		Township

ALASKA LNG PROJECT
Preliminary Facility Locations
Mainline Rev C2 Route

BOROUGH:	NORTH SLOPE	DRAWN BY:	AGDC
STATE:	ALASKA	CHECKED BY:	
REV. NO.:	REVISION	DATE	
A	ISSUED FOR REVIEW	2017-03-10	
PRELIMINARY			
1:24,000			
DATE:	2017-03-10	PROJECTION:	NAD83 NSRS2007 ALASKAZONE4 FTUS 54392

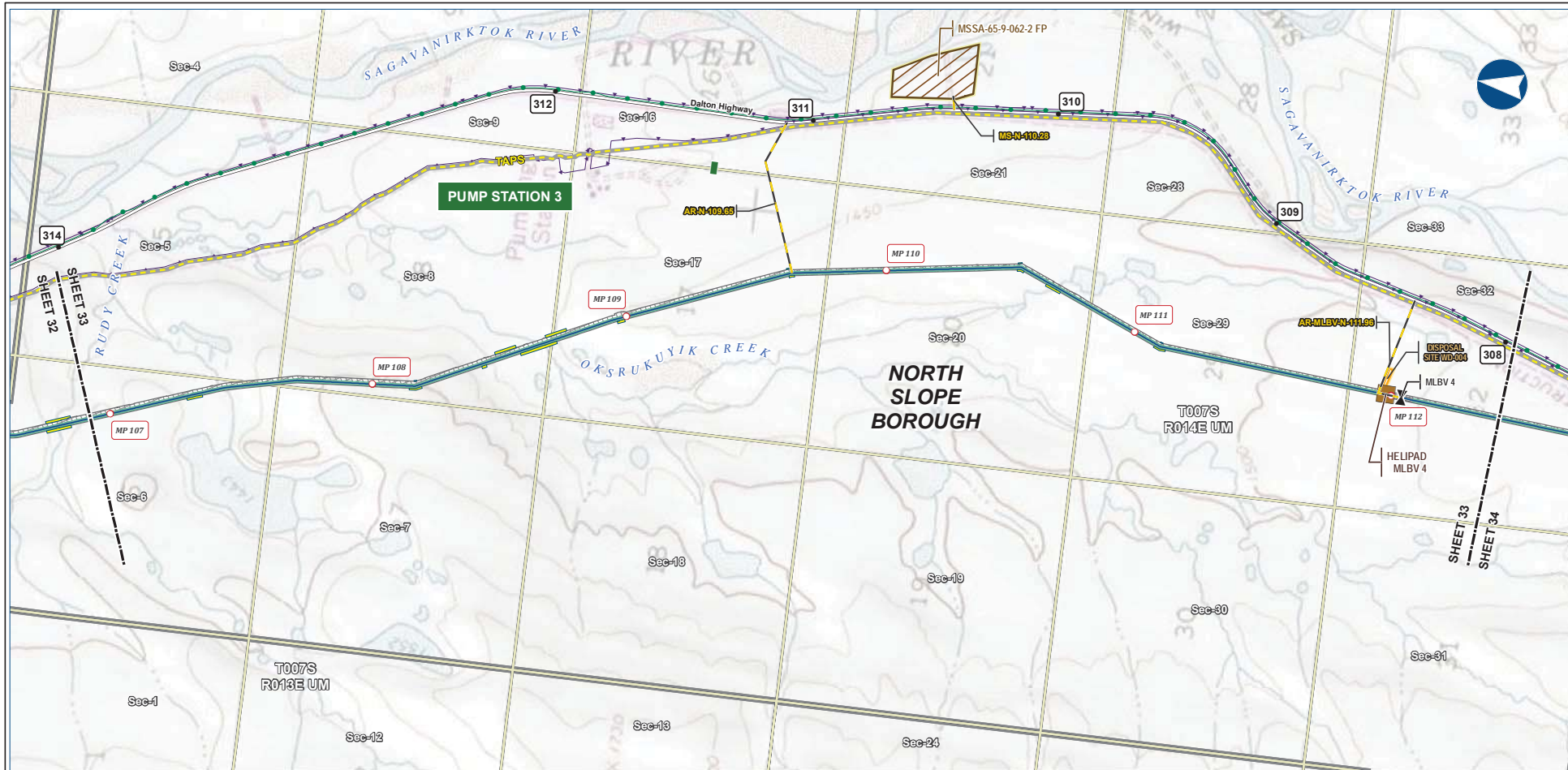
DISCLAIMER

The information contained herein is for informational or planning purposes only. It does not nor should it be deemed to be an offer, request or proposals for rights or occupation of any kind. The Alaska LNG Project Participants and their respective officers, employees and agents, make no warranty, implied or otherwise, nor accept any liability, as to the accuracy or completeness of the information contained in these documents, drawings or electronic files. Do not remove or delete this note from document, drawing or electronic file.

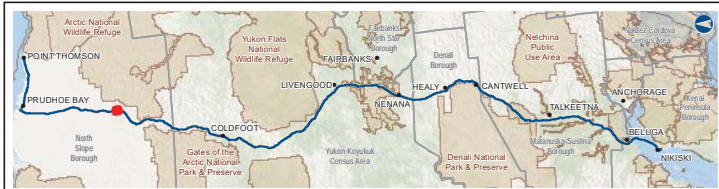
Alaska LNG Project

PRELIMINARY FACILITY LOCATIONS - MAINLINE REV C2 ROUTE

ALASKA LNG



B-40



Legend		EXISTING FEATURES	
	Mainline Pipeline		Existing Roads
	Construction ROW		TAPS
	Access Road - Gravel		Existing Pipeline
	Mainline Blockvalve		Buried Cable
	Helipad		Alaska DOT Place Names
	Disposal Site		Section
	Material Site Study Area (MSSA)		Township

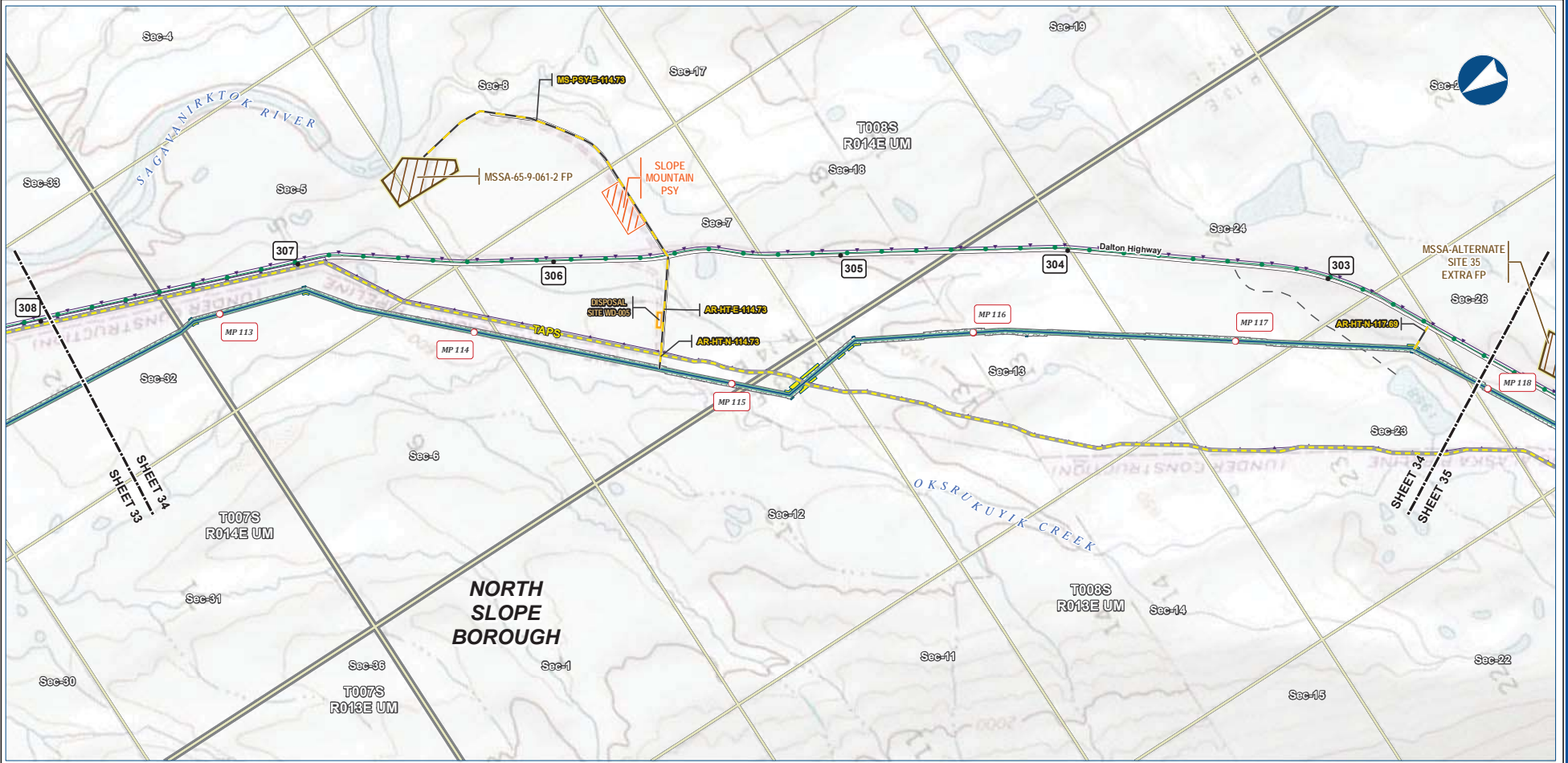
ALASKA LNG PROJECT			
Preliminary Facility Locations			
Mainline Rev C2 Route			
BOROUGH:	NORTH SLOPE	DRAWN BY:	AGDC
STATE:	ALASKA	CHECKED BY:	
REV. NO.:	REVISION	DATE	
A	ISSUED FOR REVIEW	2017-03-10	
PRELIMINARY			
1:24,000			
0 10 20 Miles			
DATE:	2017-03-10	PROJECTION:	NAD83 NSRS2007 ALASKAZONE4 FTUS 54392

DISCLAIMER

The information contained herein is for informational or planning purposes only. It does not nor should it be deemed to be an offer, request or proposals for rights or occupation of any kind. The Alaska LNG Project Participants and their respective officers, employees and agents, make no warranty, implied or otherwise, nor accept any liability, as to the accuracy or completeness of the information contained in these documents, drawings or electronic files. Do not remove or delete this note from document, drawing or electronic file.

Alaska LNG Project

PRELIMINARY FACILITY LOCATIONS - MAINLINE REV C2 ROUTE



B-41



Legend		
PIPELINE	Permanent ROW	EXISTING FEATURES
Mainline Pipeline	Construction ROW	Existing Roads
Access Road - Gravel	ATWS	Off Road Trails
	Pipe Storage Yard (PSY)	Existing Pipeline
	Disposal Site	Buried Cable
	Material Site Study Area (MSSA)	Section
		Township

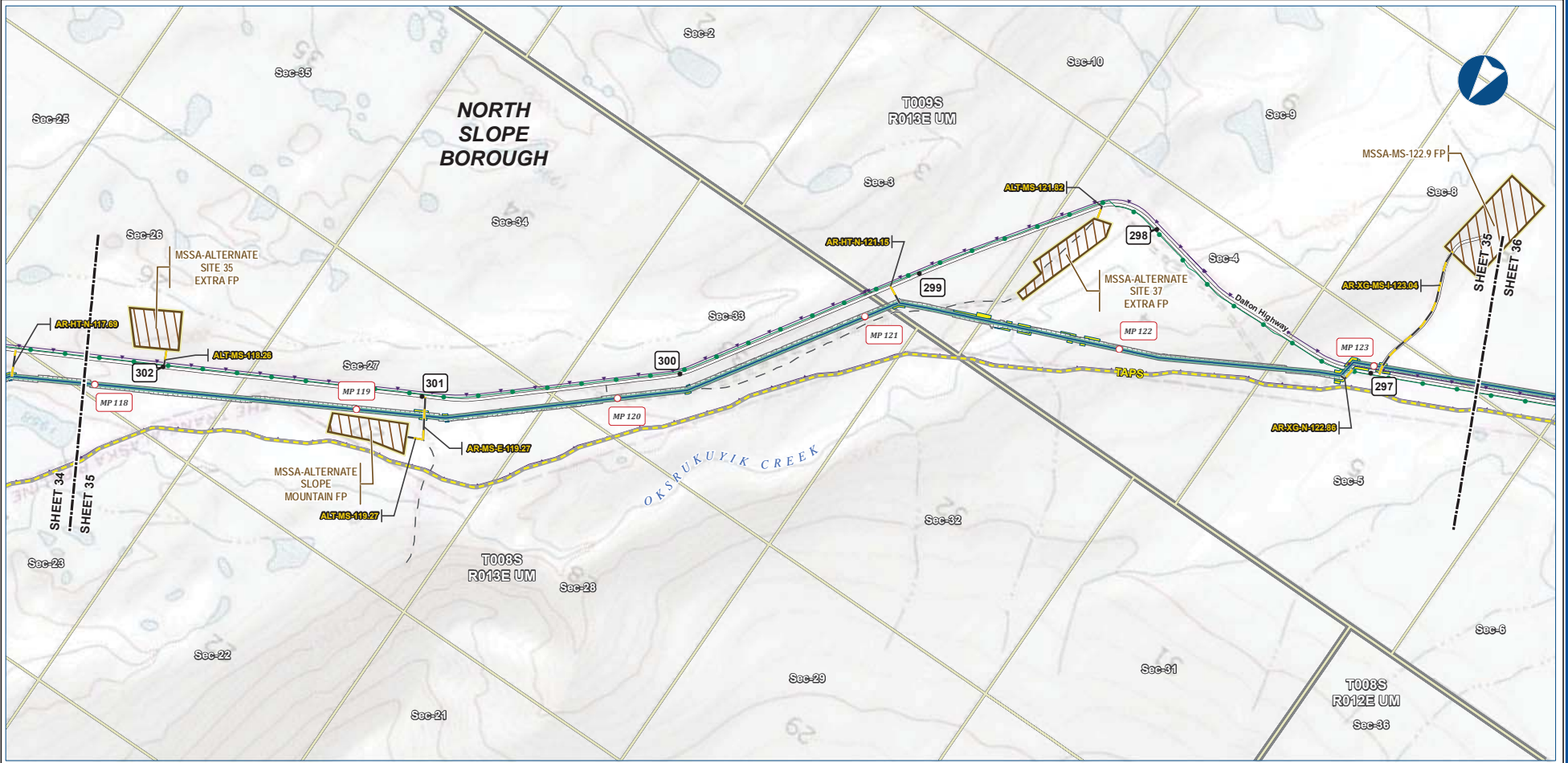
ALASKA LNG PROJECT Preliminary Facility Locations Mainline Rev C2 Route			
BOROUGH:	NORTH SLOPE	DRAWN BY:	AGDC
STATE:	ALASKA	CHECKED BY:	
REV. NO.:	REVISION	DATE	
A	ISSUED FOR REVIEW	2017-03-10	
PRELIMINARY			
1:24,000			
DATE:	2017-03-10	PROJECTION:	NAD83 NRSR2007 ALASKAZONE4 FTUS S4392

DISCLAIMER

The information contained herein is for informational or planning purposes only. It does not nor should it be deemed to be an offer, request or proposals for rights or occupation of any kind. The Alaska LNG Project Participants and their respective officers, employees and agents, make no warranty, implied or otherwise, nor accept any liability, as to the accuracy or completeness of the information contained in these documents, drawings or electronic files. Do not remove or delete this note from document, drawing or electronic file.

PRELIMINARY FACILITY LOCATIONS - MAINLINE REV C2 ROUTE

ALASKA LNG



B-42



Legend

Mainline Pipeline	Permanent ROW	Existing Roads
Access Road - Gravel	Construction ROW	Off Road Trails
	ATWS	TAPS
	Material Site Study Area (MSSA)	Existing Pipeline
		Buried Cable
		Section
		Township

ALASKA LNG PROJECT
Preliminary Facility Locations
Mainline Rev C2 Route

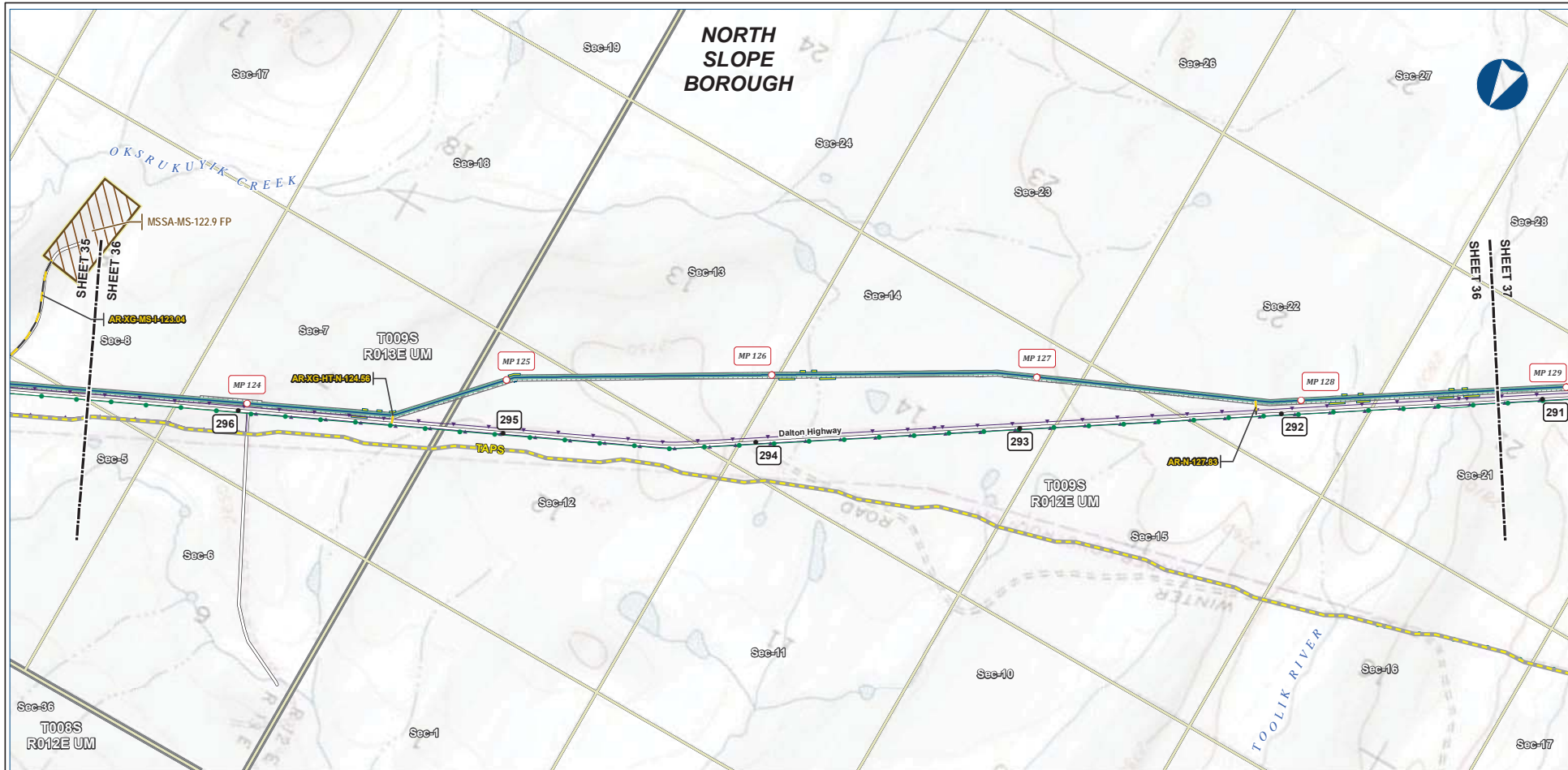
BOROUGH:	NORTH SLOPE	DRAWN BY:	AGDC
STATE:	ALASKA	CHECKED BY:	
REV. NO.:	REVISION	DATE	
A	ISSUED FOR REVIEW	2017-03-10	
PRELIMINARY			
1:24,000			
DATE:	2017-03-10	PROJECTION:	NAD83 NSRS2007 ALASKAZONE4 FTUS S4392

DISCLAIMER

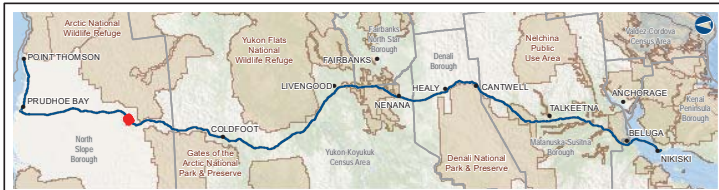
The information contained herein is for informational or planning purposes only. It does not nor should it be deemed to be an offer, request or proposals for rights or occupation of any kind. The Alaska LNG Project Participants and their respective officers, employees and agents, make no warranty, implied or otherwise, nor accept any liability, as to the accuracy or completeness of the information contained in these documents, drawings or electronic files. Do not remove or delete this note from document, drawing or electronic file.

DWG: RR-1_APPENDIX_A1_MAINLINE_TOPO_REV_C2_CL SHEET: 35

Alaska LNG Project



B-43



Legend		
PIPELINE	Permanent ROW	EXISTING FEATURES
Mainline Pipeline	Construction ROW	Existing Roads
Access Road - Gravel	ATWS	TAPS
	Material Site Study Area (MSSA)	Existing Pipeline
		Buried Cable
		Section
		Township

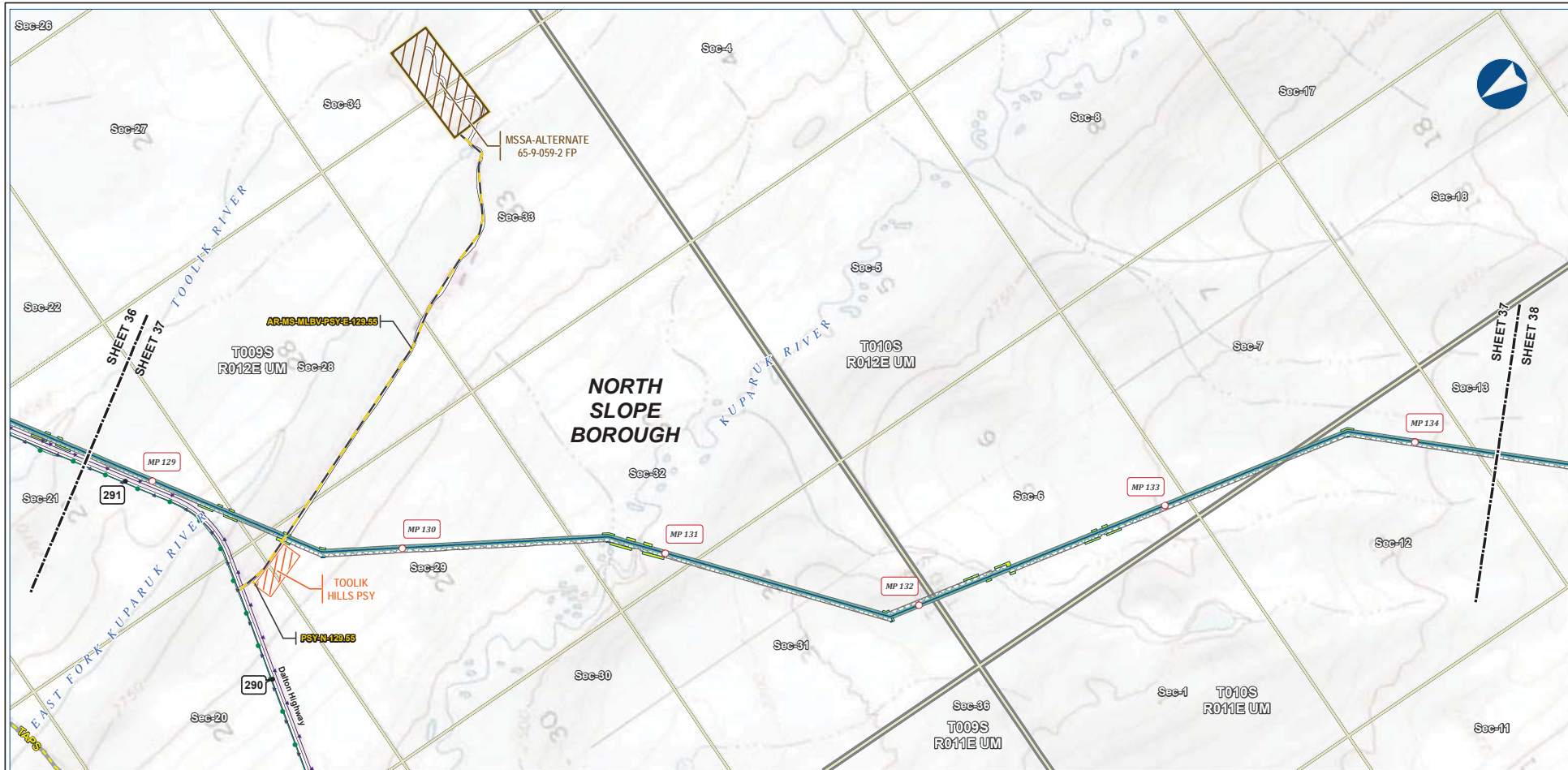
ALASKA LNG PROJECT Preliminary Facility Locations Mainline Rev C2 Route			
BOROUGH:	NORTH SLOPE	DRAWN BY:	AGDC
STATE:	ALASKA	CHECKED BY:	
REV. NO.:	REVISION	DATE	
A	ISSUED FOR REVIEW	2017-03-10	
PRELIMINARY			
1:24,000			
DATE:	2017-03-10	PROJECTION:	NAD83 NSRS2007 ALASKAZONE4 FTUS 54392

DISCLAIMER

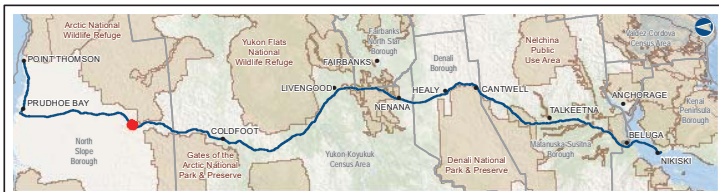
The information contained herein is for informational or planning purposes only. It does not nor should it be deemed to be an offer, request or proposals for rights or occupation of any kind. The Alaska LNG Project Participants and their respective officers, employees and agents, make no warranty, implied or otherwise, nor accept any liability, as to the accuracy or completeness of the information contained in these documents, drawings or electronic files. Do not remove or delete this note from document, drawing or electronic file.

PRELIMINARY FACILITY LOCATIONS - MAINLINE REV C2 ROUTE

ALASKA LNG



B-44

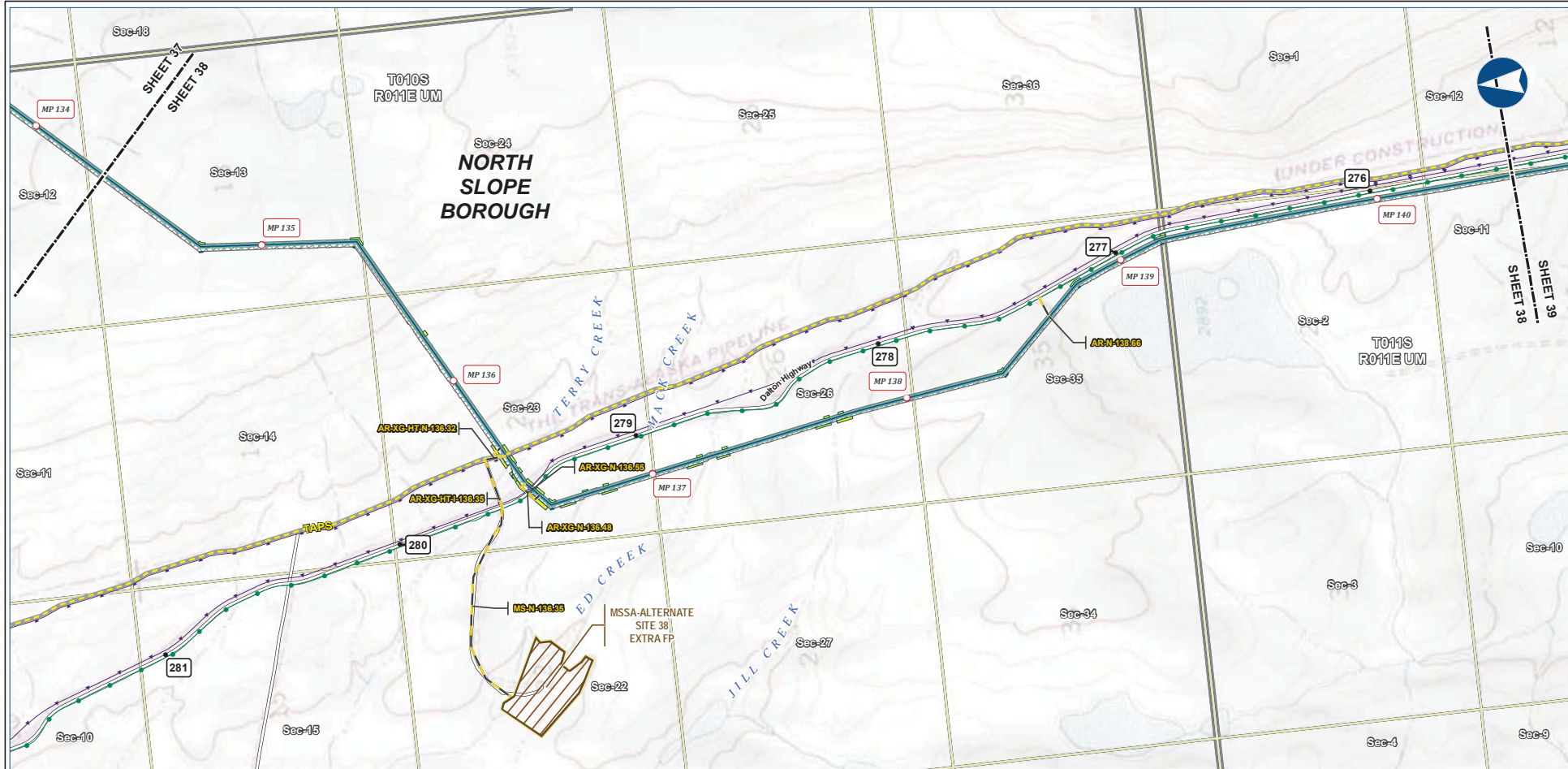


Legend		EXISTING FEATURES	
	Mainline Pipeline		Existing Roads
	Permanent ROW		TAPS
	Construction ROW		Existing Pipeline
	Access Road - Gravel		Buried Cable
	ATWS		Section
	Pipe Storage Yard (PSY)		Township
	Material Site Study Area (MSSA)		

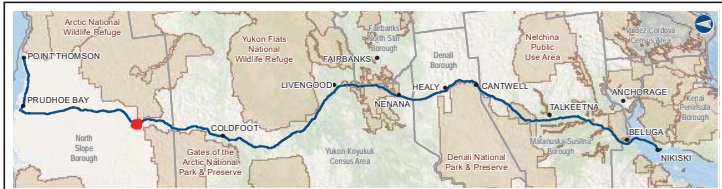
ALASKA LNG PROJECT Preliminary Facility Locations Mainline Rev C2 Route			
BOROUGH:	NORTH SLOPE	DRAWN BY:	AGDC
STATE:	ALASKA	CHECKED BY:	
REV. NO.:	REVISION	DATE	
A	ISSUED FOR REVIEW	2017-03-10	
PRELIMINARY			
1:24,000			
DATE:	2017-03-10	PROJECTION:	NAD83 NSRS2007 ALASKAZONE4 FTUS 54392

DISCLAIMER
The information contained herein is for informational or planning purposes only. It does not nor should it be deemed to be an offer, request or proposals for rights or occupation of any kind. The Alaska LNG Project Participants and their respective officers, employees and agents, make no warranty, implied or otherwise, nor accept any liability, as to the accuracy or completeness of the information contained in these documents, drawings or electronic files. Do not remove or delete this note from document, drawing or electronic file.

Alaska LNG Project



B-45

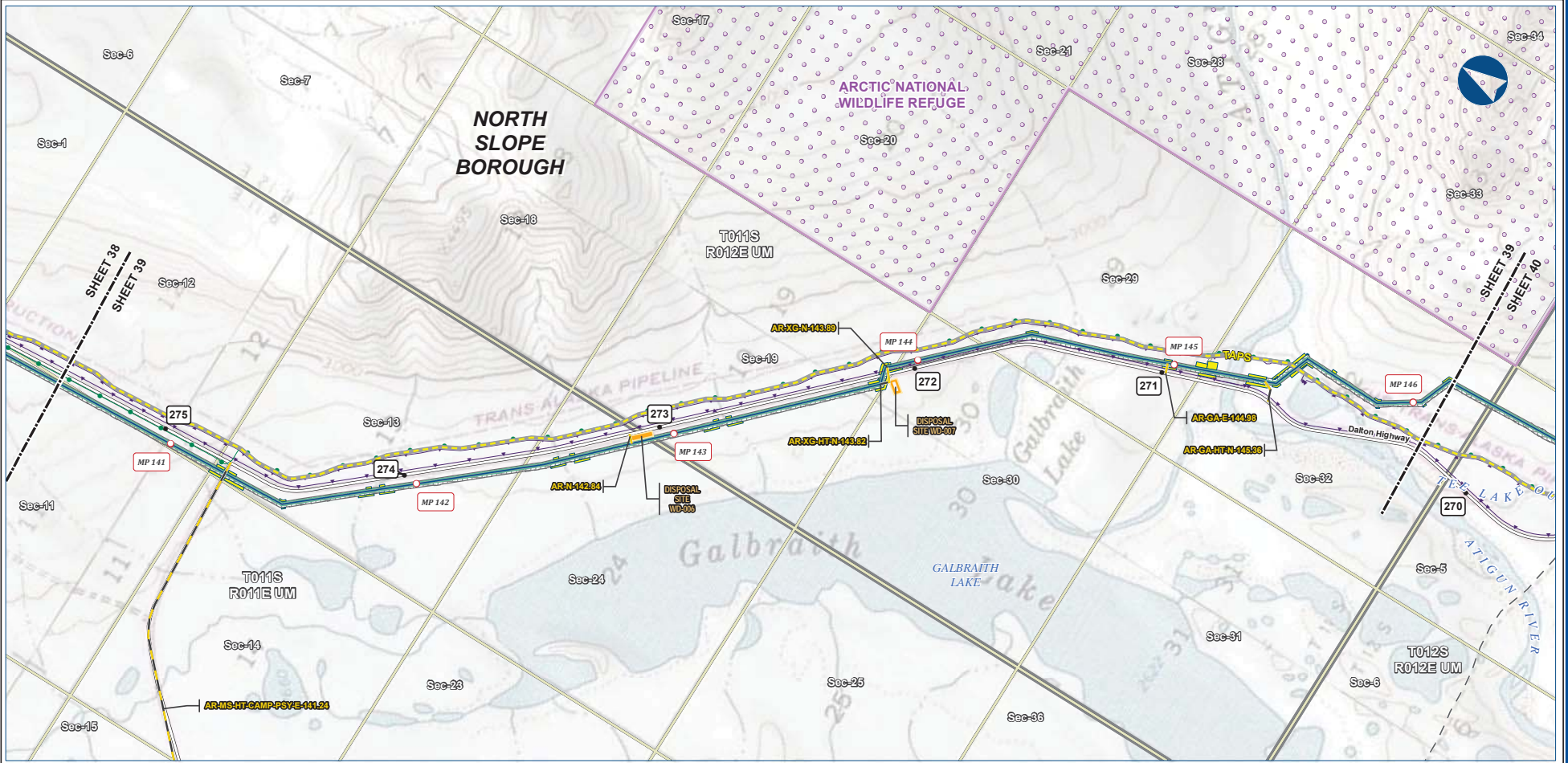


Legend		EXISTING FEATURES	
	Mainline Pipeline		Existing Roads
	Construction ROW		TAPS
	Access Road - Gravel		Existing Pipeline
	ATWS		Buried Cable
	Material Site Study Area (MSSA)		Section
			Township

ALASKA LNG PROJECT Preliminary Facility Locations Mainline Rev C2 Route			
BOROUGH:	NORTH SLOPE	DRAWN BY:	AGDC
STATE:	ALASKA	CHECKED BY:	
REV. NO.:	REVISION	DATE	
A	ISSUED FOR REVIEW	2017-03-10	
PRELIMINARY			
1:24,000			
DATE:	2017-03-10	PROJECTION:	NAD83 NRSR2007 ALASKAZONE4 FTUS 54392

DISCLAIMER

The information contained herein is for informational or planning purposes only. It does not nor should it be deemed to be an offer, request or proposals for rights or occupation of any kind. The Alaska LNG Project Participants and their respective officers, employees and agents, make no warranty, implied or otherwise, nor accept any liability, as to the accuracy or completeness of the information contained in these documents, drawings or electronic files. Do not remove or delete this note from document, drawing or electronic file.



B-46

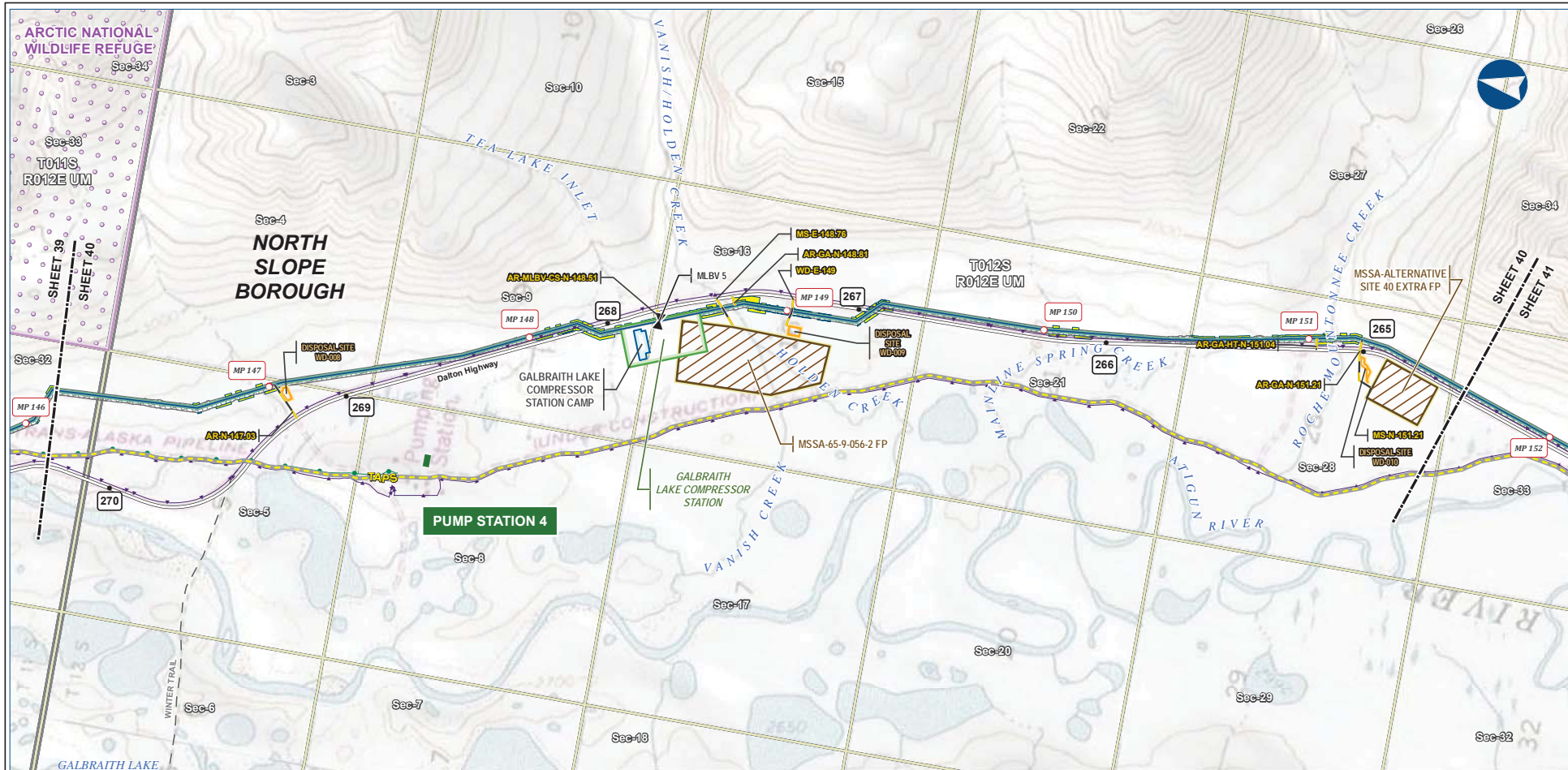


Legend	
PIPELINE	Permanent ROW
Mainline Pipeline	Construction ROW
Access Road - Gravel	ATWS
	Disposal Site
EXISTING FEATURES	Existing Roads
	Off Road Trails
	TAPS
	Existing Pipeline
	Buried Cable
	Conservation Lands
	Section
	Township

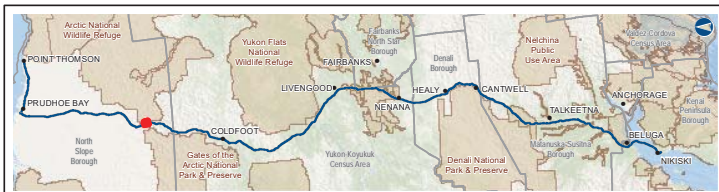
ALASKA LNG PROJECT Preliminary Facility Locations Mainline Rev C2 Route			
BOROUGH:	NORTH SLOPE	DRAWN BY:	AGDC
STATE:	ALASKA	CHECKED BY:	
REV. NO.:	REVISION	DATE	
A	ISSUED FOR REVIEW	2017-03-10	
PRELIMINARY			
1:24,000			
DATE:	2017-03-10	PROJECTION:	NAD83 NRSR2007 ALASKAZONE4 FTUS S4392

DISCLAIMER

The information contained herein is for informational or planning purposes only. It does not nor should it be deemed to be an offer, request or proposals for rights or occupation of any kind. The Alaska LNG Project Participants and their respective officers, employees and agents, make no warranty, implied or otherwise, nor accept any liability, as to the accuracy or completeness of the information contained in these documents, drawings or electronic files. Do not remove or delete this note from document, drawing or electronic file.



B-47



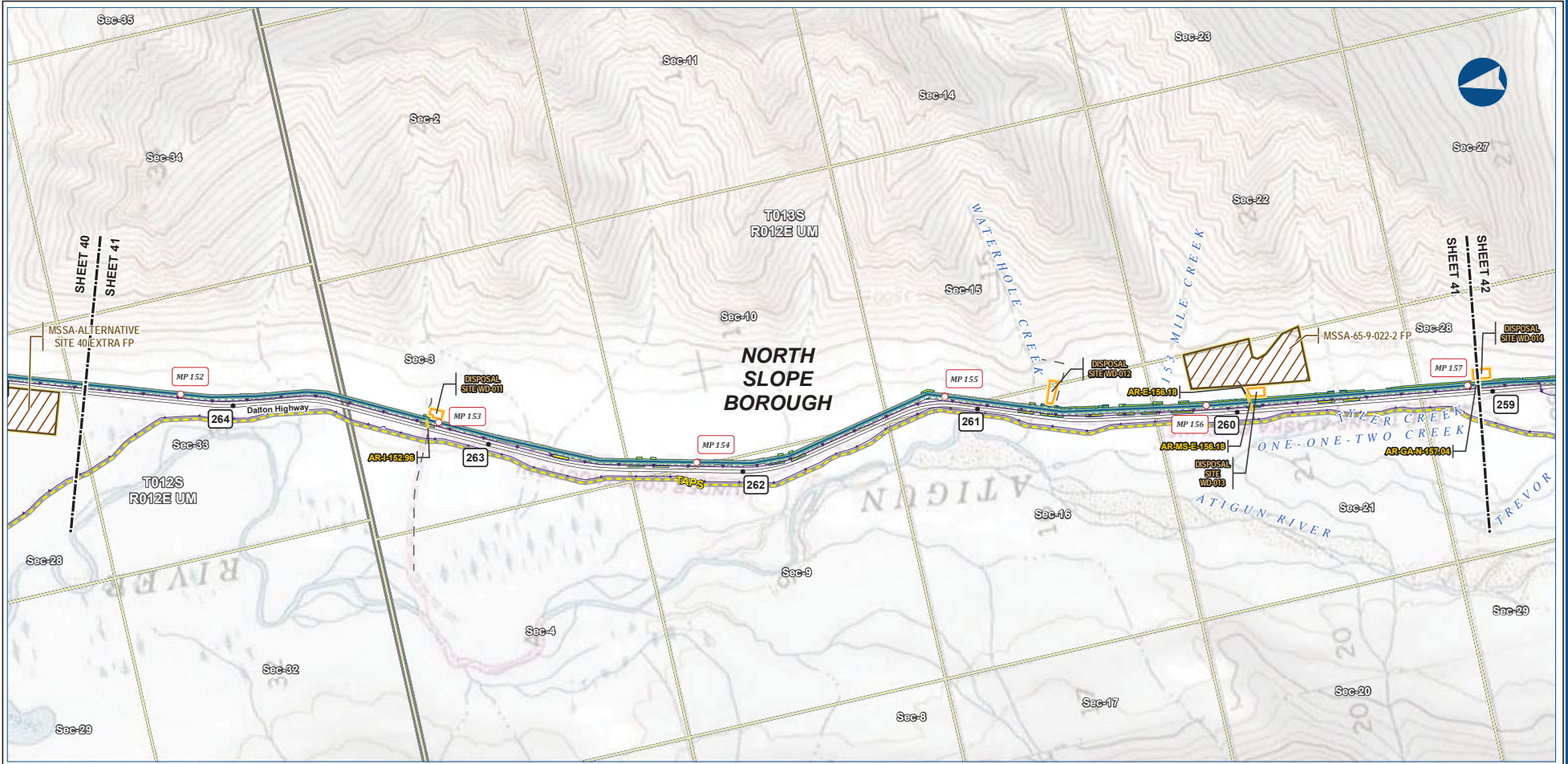
Legend	
Permanent ROW	Mainline Pipeline
Construction ROW	Access Road - Gravel
ATWS	Mainline Blockvale
Compressor Station	Existing Roads
Camp	Off Road Trails
Disposal Site	TAPS
Material Site Study Area (MSSA)	Existing Pipeline
	Buried Cable
	Conservation Lands
	Alaska DOT Place Names
	Section
	Township

ALASKA LNG PROJECT Preliminary Facility Locations Mainline Rev C2 Route			
BOROUGH:	NORTH SLOPE	DRAWN BY:	AGDC
STATE:	ALASKA	CHECKED BY:	
REV. NO.:	REVISION	DATE	
A	ISSUED FOR REVIEW	2017-03-10	
PRELIMINARY			
1:24,000			
DATE:	2017-03-10	PROJECTION:	NAD83 NSRS2007 ALASKAZONE4 FTUS 54392

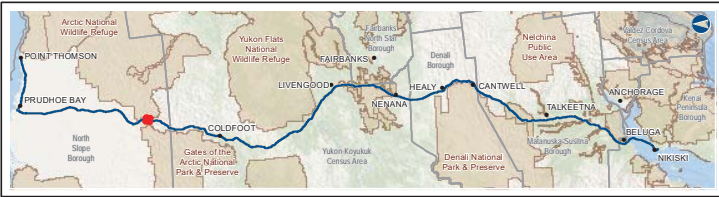
DISCLAIMER

The information contained herein is for informational or planning purposes only. It does not nor should it be deemed to be an offer, request or proposals for rights or occupation of any kind. The Alaska LNG Project Participants and their respective officers, employees and agents, make no warranty, implied or otherwise, nor accept any liability, as to the accuracy or completeness of the information contained in these documents, drawings or electronic files. Do not remove or delete this note from document, drawing or electronic file.

PRELIMINARY FACILITY LOCATIONS - MAINLINE REV C2 ROUTE



B-48



Legend					
	Mainline Pipeline		Permanent ROW		Existing Roads
	Access Road - Gravel		Construction ROW		Off Road Trails
	ATWS		Disposal Site		TAPS
	Material Site Study Area (MSSA)		Buried Cable		Section
			Township		

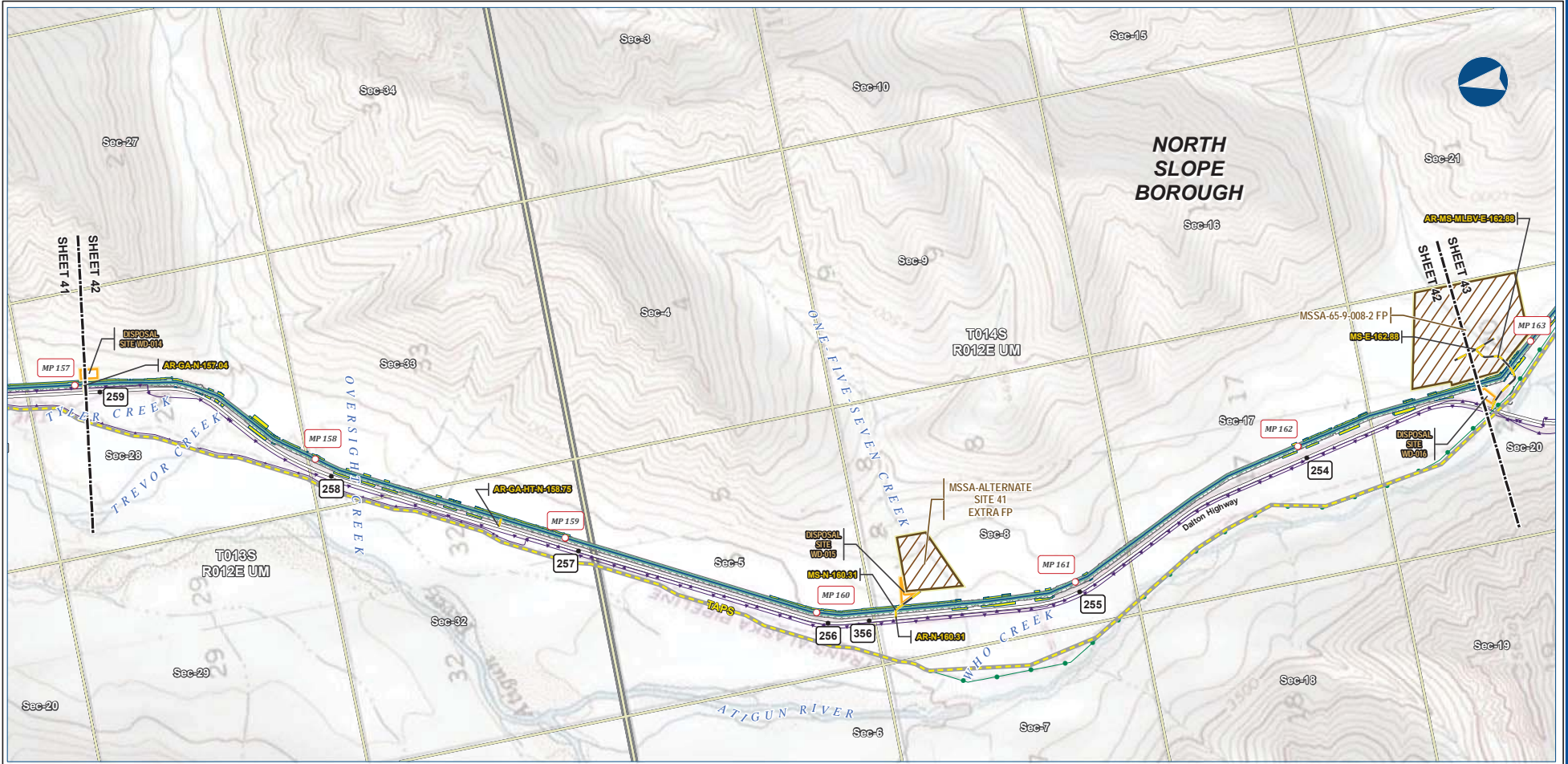
ALASKA LNG PROJECT Preliminary Facility Locations Mainline Rev C2 Route			
BOROUGH:	NORTH SLOPE	DRAWN BY:	AGDC
STATE:	ALASKA	CHECKED BY:	
REV. NO.:	REVISION	DATE	
A	ISSUED FOR REVIEW	2017-03-10	
PRELIMINARY			
1:24,000			
DATE:	2017-03-10	PROJECTION:	NAD83 NSRS2007 ALASKAZONE4 FTUS 54392

DISCLAIMER

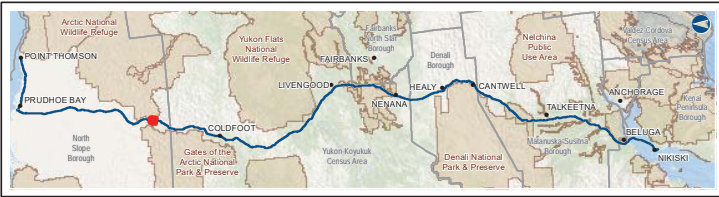
The information contained herein is for informational or planning purposes only. It does not nor should it be deemed to be an offer, request or proposals for rights or occupation of any kind. The Alaska LNG Project Participants and their respective officers, employees and agents, make no warranty, implied or otherwise, nor accept any liability, as to the accuracy or completeness of the information contained in these documents, drawings or electronic files. Do not remove or delete this note from document, drawing or electronic file.

PRELIMINARY FACILITY LOCATIONS - MAINLINE REV C2 ROUTE

ALASKA LNG



B-49



Legend

Mainline Pipeline	Permanent ROW	EXISTING FEATURES
Access Road - Gravel	Construction ROW	Existing Roads
	ATWS	Off Road Trails
	Disposal Site	TAPS
	Material Site Study Area (MSSA)	Existing Pipeline
		Buried Cable
		Section
		Township

ALASKA LNG PROJECT
Preliminary Facility Locations
Mainline Rev C2 Route

BOROUGH:	NORTH SLOPE	DRAWN BY:	AGDC
STATE:	ALASKA	CHECKED BY:	
REV. NO.:		REVISION	DATE
A		ISSUED FOR REVIEW	2017-03-10
PRELIMINARY			
1:24,000			
DATE:	2017-03-10	PROJECTION:	NAD83 NSRS2007 ALASKAZONE4 FTUS 54392

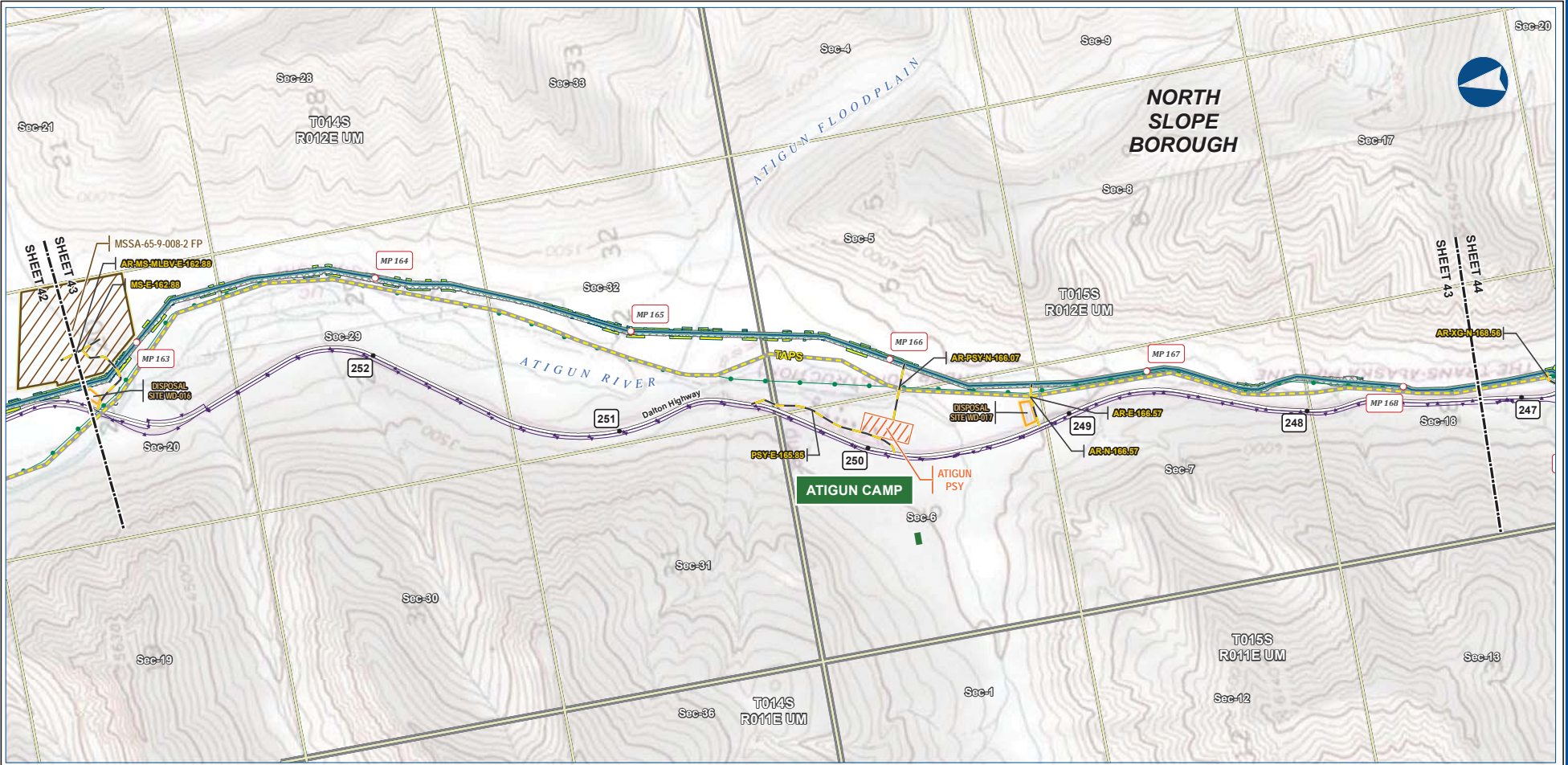
DISCLAIMER

The information contained herein is for informational or planning purposes only. It does not nor should it be deemed to be an offer, request or proposals for rights or occupation of any kind. The Alaska LNG Project Participants and their respective officers, employees and agents, make no warranty, implied or otherwise, nor accept any liability, as to the accuracy or completeness of the information contained in these documents, drawings or electronic files. Do not remove or delete this note from document, drawing or electronic file.

Alaska LNG Project

PRELIMINARY FACILITY LOCATIONS - MAINLINE REV C2 ROUTE

ALASKA LNG



B-50



Alaska LNG Project

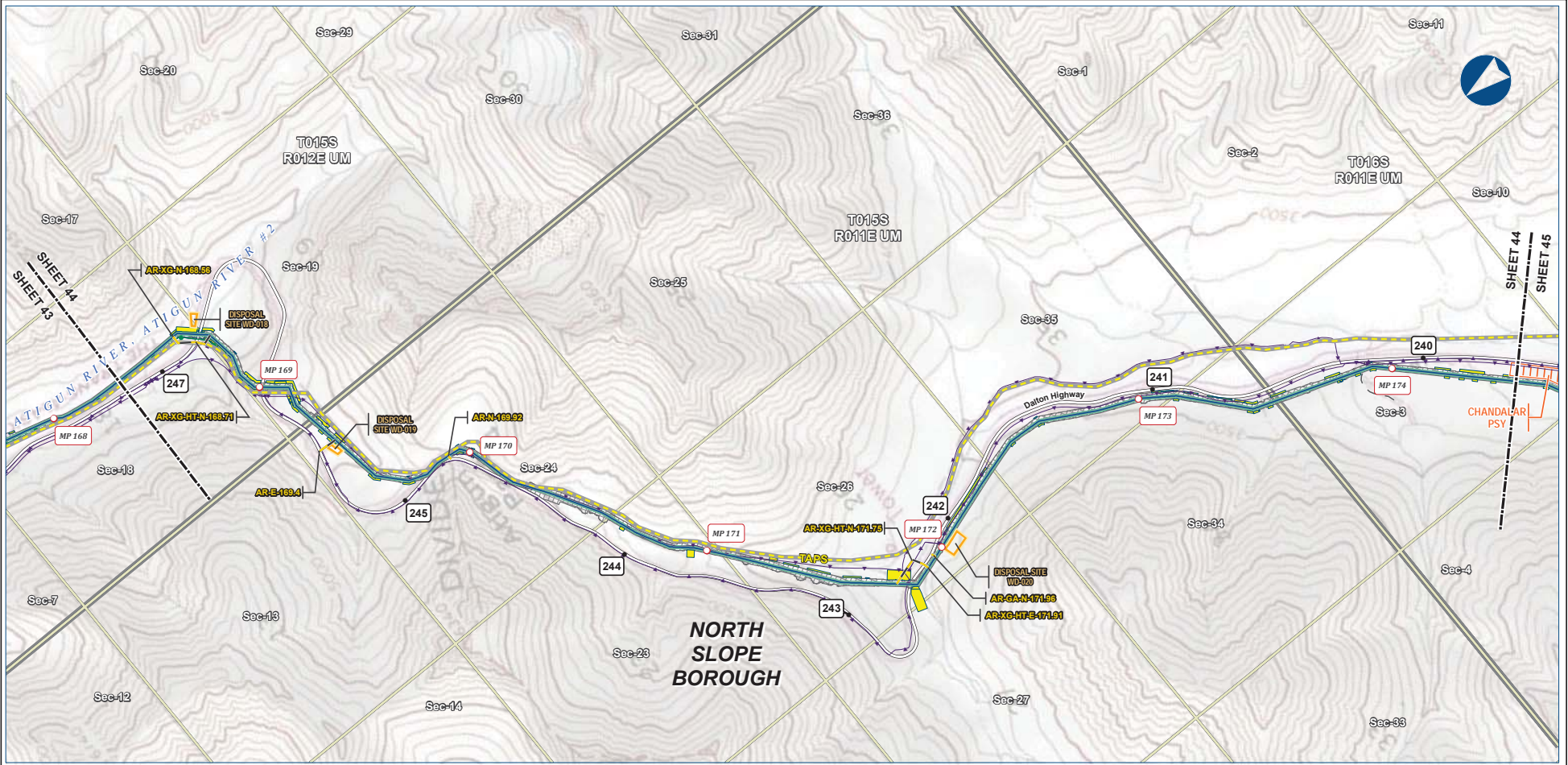
Legend		EXISTING FEATURES	
Mainline Pipeline	Permanent ROW	Existing Roads	Off Road Trails
Access Road - Gravel	Construction ROW	TAPS	Existing Pipeline
Pipe Storage Yard (PSY)	ATWS	Buried Cable	Alaska DOT Place Names
Disposal Site	Material Site Study Area (MSSA)	Section	Township

ALASKA LNG PROJECT Preliminary Facility Locations Mainline Rev C2 Route			
BOROUGH:	NORTH SLOPE	DRAWN BY:	AGDC
STATE:	ALASKA	CHECKED BY:	
REV. NO.:	REVISION	DATE	
A	ISSUED FOR REVIEW	2017-03-10	
PRELIMINARY			
1:24,000			
DATE:	2017-03-10	PROJECTION:	NAD83 NRSR2007 ALASKAZONE4 FTUS 54392

DISCLAIMER

The information contained herein is for informational or planning purposes only. It does not nor should it be deemed to be an offer, request or proposals for rights or occupation of any kind. The Alaska LNG Project Participants and their respective officers, employees and agents, make no warranty, implied or otherwise, nor accept any liability, as to the accuracy or completeness of the information contained in these documents, drawings or electronic files. Do not remove or delete this note from document, drawing or electronic file.

PRELIMINARY FACILITY LOCATIONS - MAINLINE REV C2 ROUTE



B-51



Alaska LNG Project

Legend		EXISTING FEATURES	
Mainline Pipeline	Permanent ROW	Existing Roads	Off Road Trails
Access Road - Gravel	Construction ROW	TAPS	Existing Pipeline
ATWS	Pipe Storage Yard (PSY)	Buried Cable	Section
Disposal Site		Township	

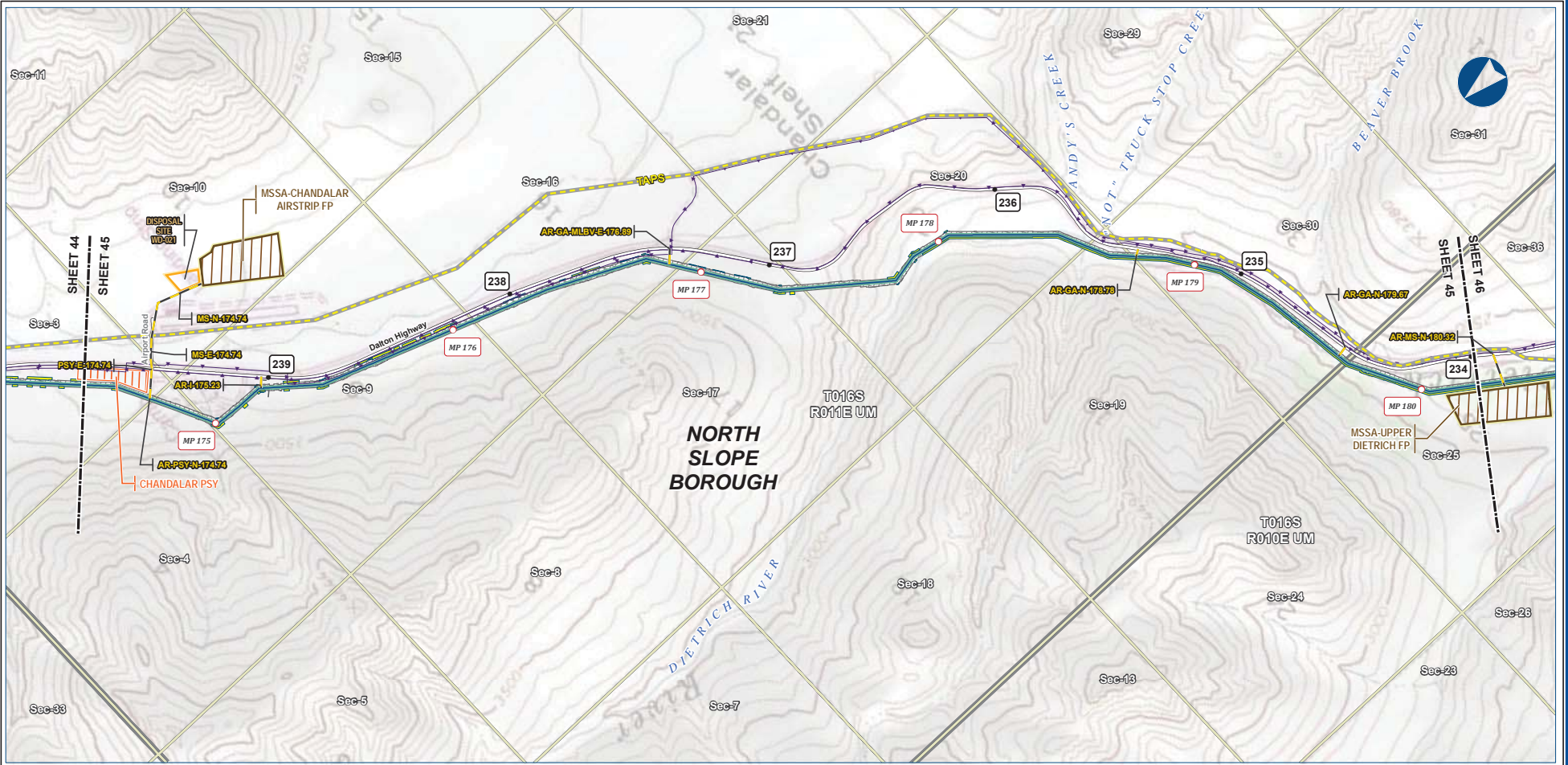
ALASKA LNG PROJECT			
Preliminary Facility Locations			
Mainline Rev C2 Route			
BOROUGH:	NORTH SLOPE	DRAWN BY:	AGDC
STATE:	ALASKA	CHECKED BY:	
REV. NO.:	REVISION	DATE	
A	ISSUED FOR REVIEW	2017-03-10	
PRELIMINARY			
1:24,000			
DATE:	2017-03-10	PROJECTION:	NAD83 NSRS2007 ALASKAZONE4 FTUS 54392

DISCLAIMER

The information contained herein is for informational or planning purposes only. It does not nor should it be deemed to be an offer, request or proposals for rights or occupation of any kind. The Alaska LNG Project Participants and their respective officers, employees and agents, make no warranty, implied or otherwise, nor accept any liability, as to the accuracy or completeness of the information contained in these documents, drawings or electronic files. Do not remove or delete this note from document, drawing or electronic file.

PRELIMINARY FACILITY LOCATIONS - MAINLINE REV C2 ROUTE

ALASKA LNG



B-52



Alaska LNG Project

Legend		EXISTING FEATURES	
	Mainline Pipeline		Existing Roads
	Construction ROW		OT Road Trails
	Access Road - Gravel		TAPS
	Permanent ROW		Existing Pipeline
	ATWS		Buried Cable
	Pipe Storage Yard (PSY)		Section
	Disposal Site		Township
	Material Site Study Area (MSSA)		

ALASKA LNG PROJECT			
Preliminary Facility Locations			
Mainline Rev C2 Route			
BOROUGH:	NORTH SLOPE	DRAWN BY:	AGDC
STATE:	ALASKA	CHECKED BY:	
REV. NO.:	REVISION	DATE	
A	ISSUED FOR REVIEW	2017-03-10	
PRELIMINARY			
1:24,000			
0 10 15 Miles			
DATE:	2017-03-10	PROJECTION:	NAD83 NSRS2007 ALASKAZONE4 FTUS 54392

DISCLAIMER

The information contained herein is for informational or planning purposes only. It does not nor should it be deemed to be an offer, request or proposals for rights or occupation of any kind. The Alaska LNG Project Participants and their respective officers, employees and agents, make no warranty, implied or otherwise, nor accept any liability, as to the accuracy or completeness of the information contained in these documents, drawings or electronic files. Do not remove or delete this note from document, drawing or electronic file.

PRELIMINARY FACILITY LOCATIONS - MAINLINE REV C2 ROUTE



B-53



Legend		EXISTING FEATURES	
	Mainline Pipeline		Existing Roads
	Access Road - Gravel		Off Road Trails
	Permanent ROW		TAPS
	Construction ROW		Existing Pipeline
	ATWS		Buried Cable
	Disposal Site		Borough / Census Area
	Material Site Study Area (MSSA)		Section
			Township

ALASKA LNG PROJECT			
Preliminary Facility Locations			
Mainline Rev C2 Route			
CENSUS AREA:	YUKON-KOYUKUK	DRAWN BY:	AGDC
STATE:	ALASKA	CHECKED BY:	
REV. NO.:	REVISION	DATE	
A	ISSUED FOR REVIEW	2017-03-10	
PRELIMINARY			
1:24,000			
DATE:	2017-03-10	PROJECTION:	NAD83 NSRS2007 ALASKAZONE4 FTUS 54392

DISCLAIMER

The information contained herein is for informational or planning purposes only. It does not nor should it be deemed to be an offer, request or proposals for rights or occupation of any kind. The Alaska LNG Project Participants and their respective officers, employees and agents, make no warranty, implied or otherwise, nor accept any liability, as to the accuracy or completeness of the information contained in these documents, drawings or electronic files. Do not remove or delete this note from document, drawing or electronic file.

PRELIMINARY FACILITY LOCATIONS - MAINLINE REV C2 ROUTE



B-54



Legend		
Mainline Pipeline	Permanent ROW	Existing Roads
Access Road - Gravel	Construction ROW	Off Road Trails
Pipe Storage Yard (PSY)	ATWS	TAPS
Disposal Site	Material Site Study Area (MSSA)	Buried Cable
		Section
		Township

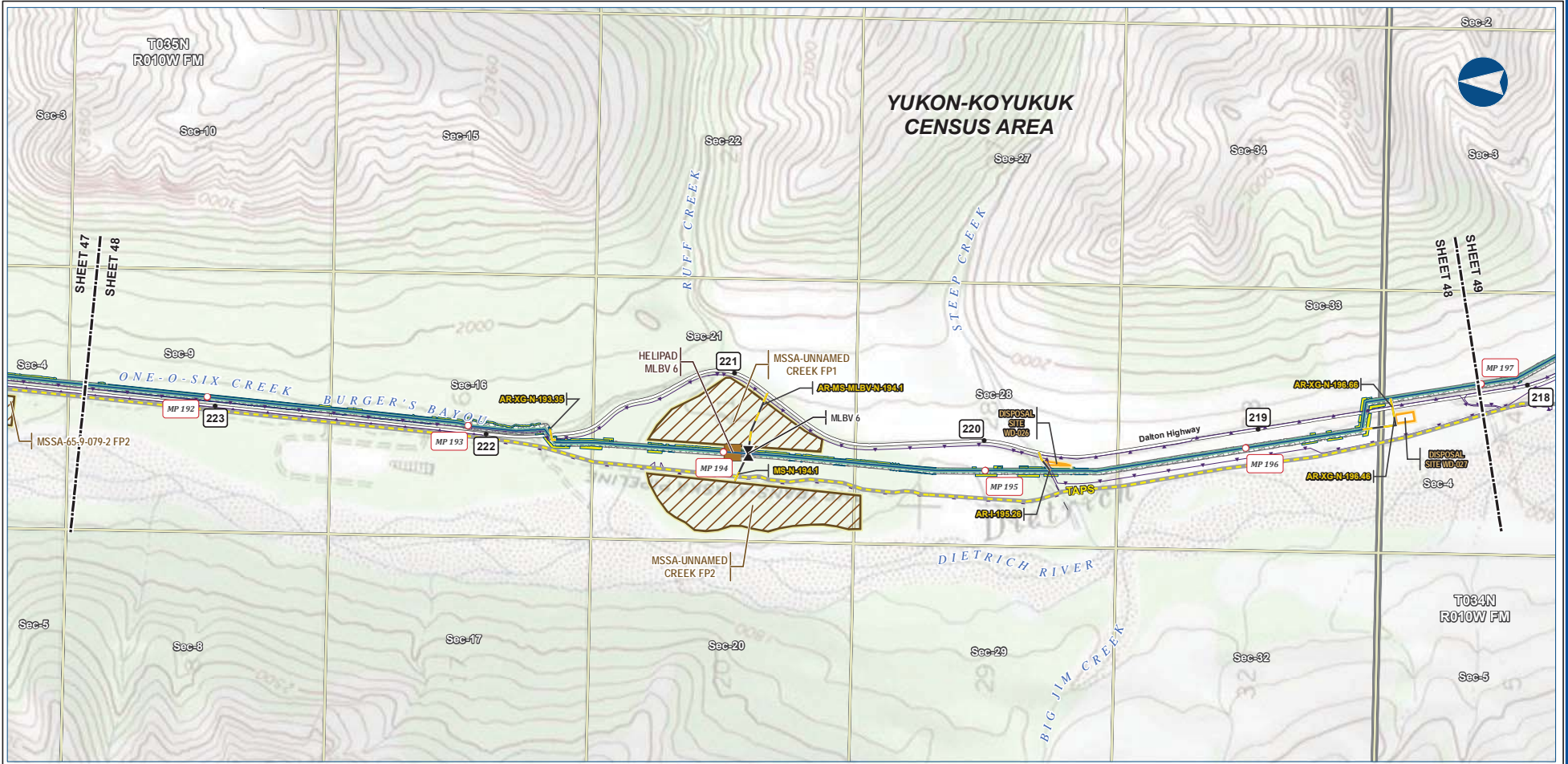
ALASKA LNG PROJECT Preliminary Facility Locations Mainline Rev C2 Route			
CENSUS AREA: YUKON-KOYUKUK	DRAWN BY: AGDC	STATE: ALASKA	CHECKED BY:
REV. NO.: A	REVISION: ISSUED FOR REVIEW	DATE: 2017-03-10	
PRELIMINARY			
1:24,000			
DATE: 2017-03-10	PROJECTION: NAD83 NSRS2007 ALASKAZONE4 FTUS 54392	DWG: RR1_APPENDIX_A1_MAINLINE_TOPO_REV_C2_CL	SHEET: 47

DISCLAIMER

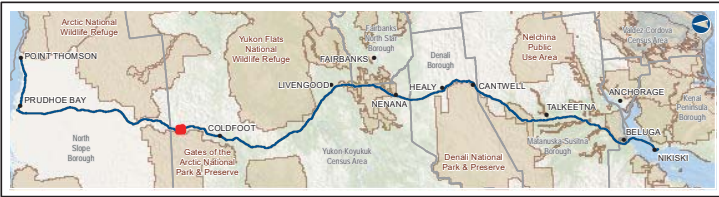
The information contained herein is for informational or planning purposes only. It does not nor should it be deemed to be an offer, request or proposals for rights or occupation of any kind. The Alaska LNG Project Participants and their respective officers, employees and agents, make no warranty, implied or otherwise, nor accept any liability, as to the accuracy or completeness of the information contained in these documents, drawings or electronic files. Do not remove or delete this note from document, drawing or electronic file.

PRELIMINARY FACILITY LOCATIONS - MAINLINE REV C2 ROUTE

ALASKA LNG



B-55



Legend

Mainline Pipeline	Permanent ROW	Existing Roads
Access Road - Gravel	Construction ROW	Off Road Trails
Mainline Blockvalve	ATWS	TAPS
Helipad	Disposal Site	Buried Cable
	Material Site Study Area (MSSA)	Section
		Township

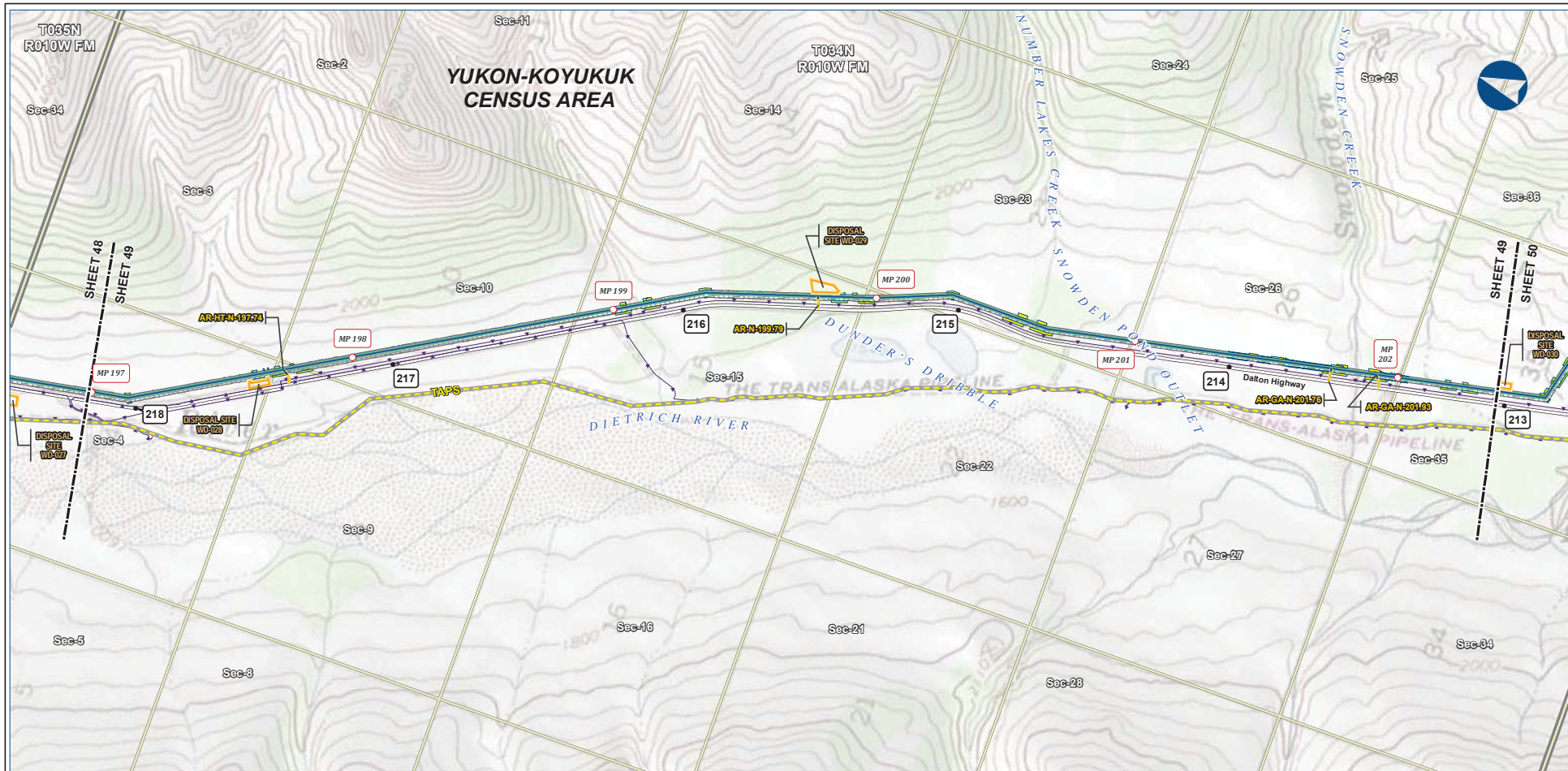
ALASKA LNG PROJECT
Preliminary Facility Locations
Mainline Rev C2 Route

CENSUS AREA: YUKON-KOYUKUK	DRAWN BY: AGDC
STATE: ALASKA	CHECKED BY:
REV. NO.:	REVISION
A	ISSUED FOR REVIEW
	DATE
	2017-03-10
PRELIMINARY	
1:24,000	
0 5 10 Miles	
DATE: 2017-03-10	PROJECTION: NAD83 NSRS2007 ALASKAZONE4 FTUS 54392

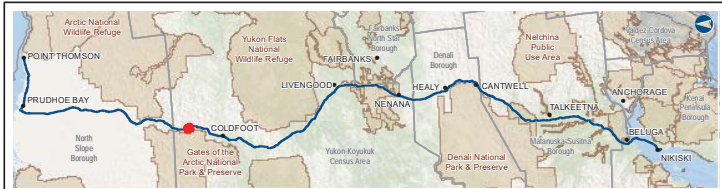
DISCLAIMER

The information contained herein is for informational or planning purposes only. It does not nor should it be deemed to be an offer, request or proposals for rights or occupation of any kind. The Alaska LNG Project Participants and their respective officers, employees and agents, make no warranty, implied or otherwise, nor accept any liability, as to the accuracy or completeness of the information contained in these documents, drawings or electronic files. Do not remove or delete this note from document, drawing or electronic file.

Alaska LNG Project



B-56

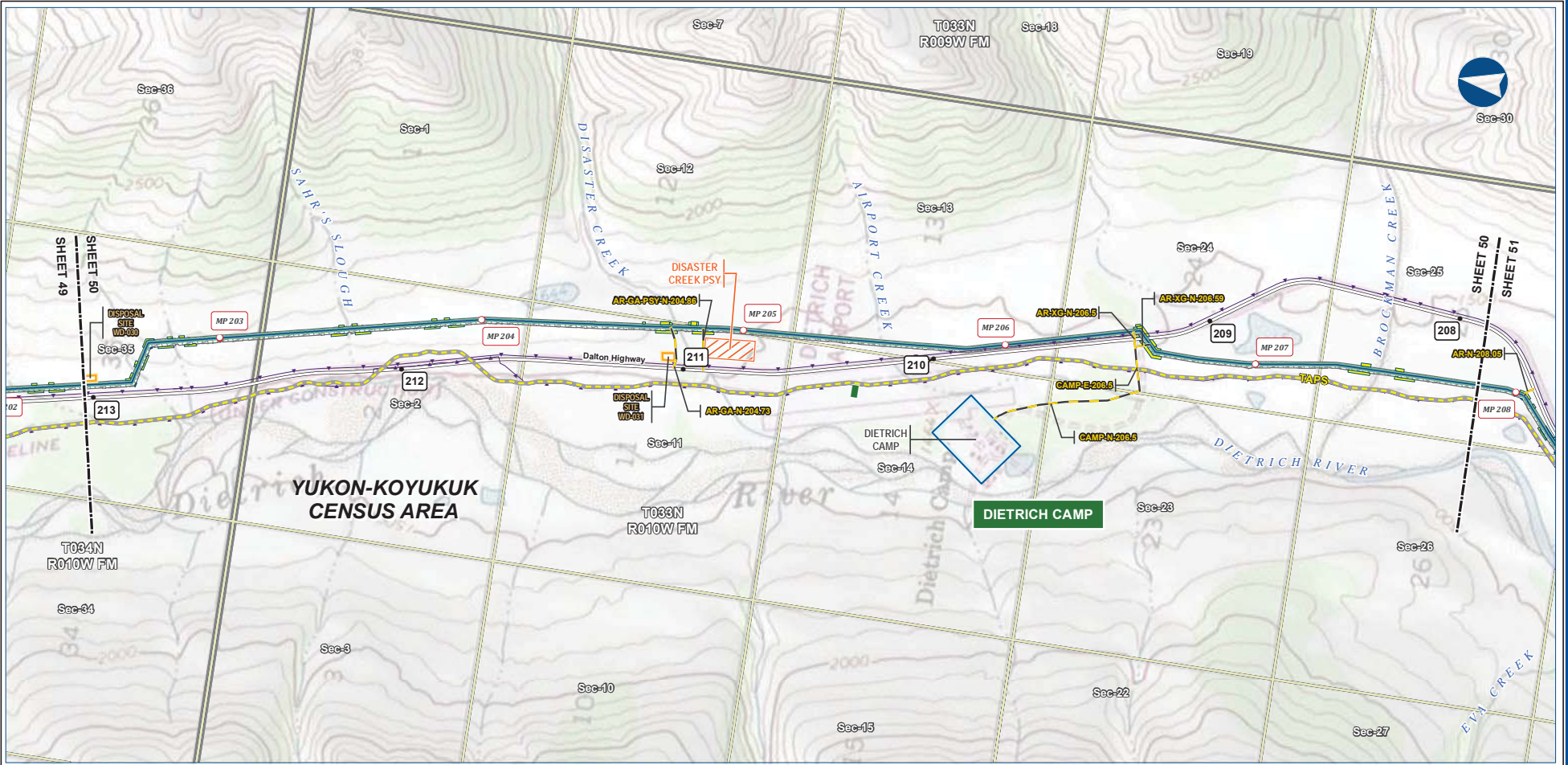


Legend	
Mainline Pipeline	Permanent ROW
Access Road - Gravel	Construction ROW
ATWS	Disposal Site
Existing Roads	TAPS
Buried Cable	Section
Township	

ALASKA LNG PROJECT Preliminary Facility Locations Mainline Rev C2 Route			
CENSUS AREA:	YUKON-KOYUKUK	DRAWN BY:	AGDC
STATE:	ALASKA	CHECKED BY:	
REV. NO.:	A	REVISION	ISSUED FOR REVIEW
		DATE	2017-03-10
PRELIMINARY			
1:24,000			
DATE:	2017-03-10	PROJECTION:	NAD83 NRSR2007 ALASKAZONE4 FTUS 54392

DISCLAIMER

The information contained herein is for informational or planning purposes only. It does not nor should it be deemed to be an offer, request or proposals for rights or occupation of any kind. The Alaska LNG Project Participants and their respective officers, employees and agents, make no warranty, implied or otherwise, nor accept any liability, as to the accuracy or completeness of the information contained in these documents, drawings or electronic files. Do not remove or delete this note from document, drawing or electronic file.



B-57



Legend		EXISTING FEATURES	
Mainline Pipeline	Permanent ROW	Existing Roads	TAPS
Access Road - Gravel	Construction ROW	Buried Cable	Alaska DOT Place Names
Off ROW Camp	ATWS	Pipe Storage Yard (PSY)	Section
Disposal Site	Disposal Site	Township	

ALASKA LNG PROJECT Preliminary Facility Locations Mainline Rev C2 Route			
CENSUS AREA: YUKON-KOYUKUK	DRAWN BY: AGDC		
STATE: ALASKA	CHECKED BY:		
REV. NO.	REVISION	DATE	
A	ISSUED FOR REVIEW	2017-03-10	
PRELIMINARY			
1:24,000			
DATE: 2017-03-10	PROJECTION: NAD83 NSRS2007 ALASKAZONE4 FTUS 54392		

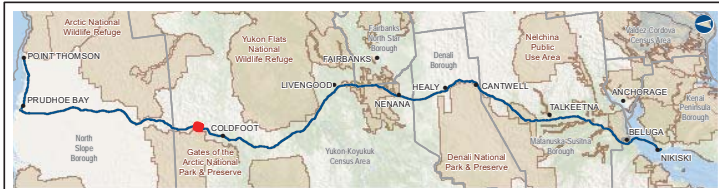
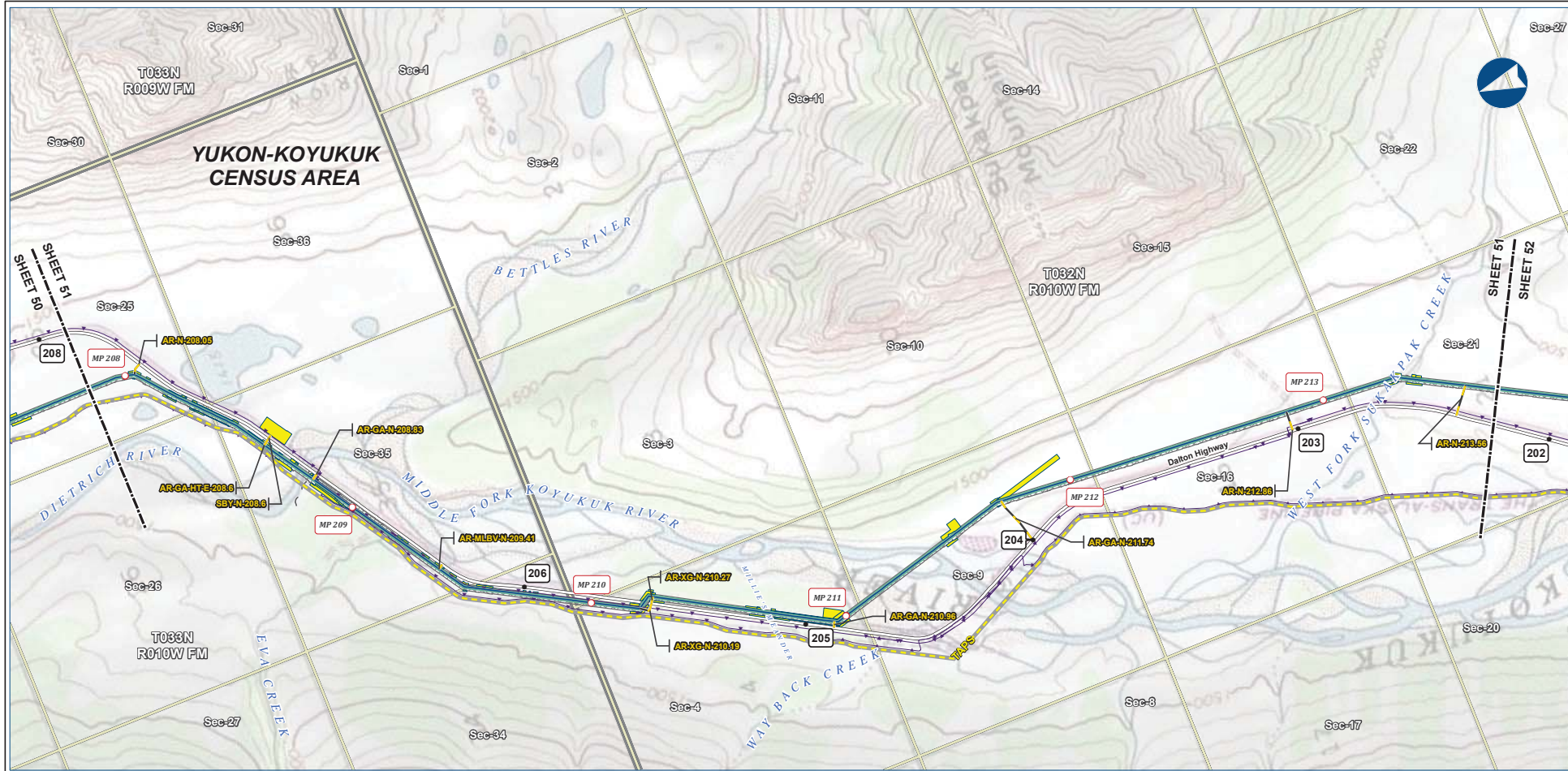
DISCLAIMER

The information contained herein is for informational or planning purposes only. It does not nor should it be deemed to be an offer, request or proposals for rights or occupation of any kind. The Alaska LNG Project Participants and their respective officers, employees and agents, make no warranty, implied or otherwise, nor accept any liability, as to the accuracy or completeness of the information contained in these documents, drawings or electronic files. Do not remove or delete this note from document, drawing or electronic file.

PRELIMINARY FACILITY LOCATIONS - MAINLINE REV C2 ROUTE

ALASKA LNG

B-58



Legend

Mainline Pipeline	Permanent ROW	EXISTING FEATURES
Access Road - Gravel	Construction ROW	Existing Roads
	ATWS	Off Road Trails
		TAPS
		Buried Cable
		Section
		Township

ALASKA LNG PROJECT
Preliminary Facility Locations
Mainline Rev C2 Route

CENSUS AREA: YUKON-KOYUKUK	DRAWN BY: AGDC
STATE: ALASKA	CHECKED BY:
REV. NO.:	REVISION
A	ISSUED FOR REVIEW
	DATE
	2017-03-10
PRELIMINARY	
1:24,000	
DATE: 2017-03-10	PROJECTION: NAD83 NSRS2007 ALASKAZONE4 FTUS 54392

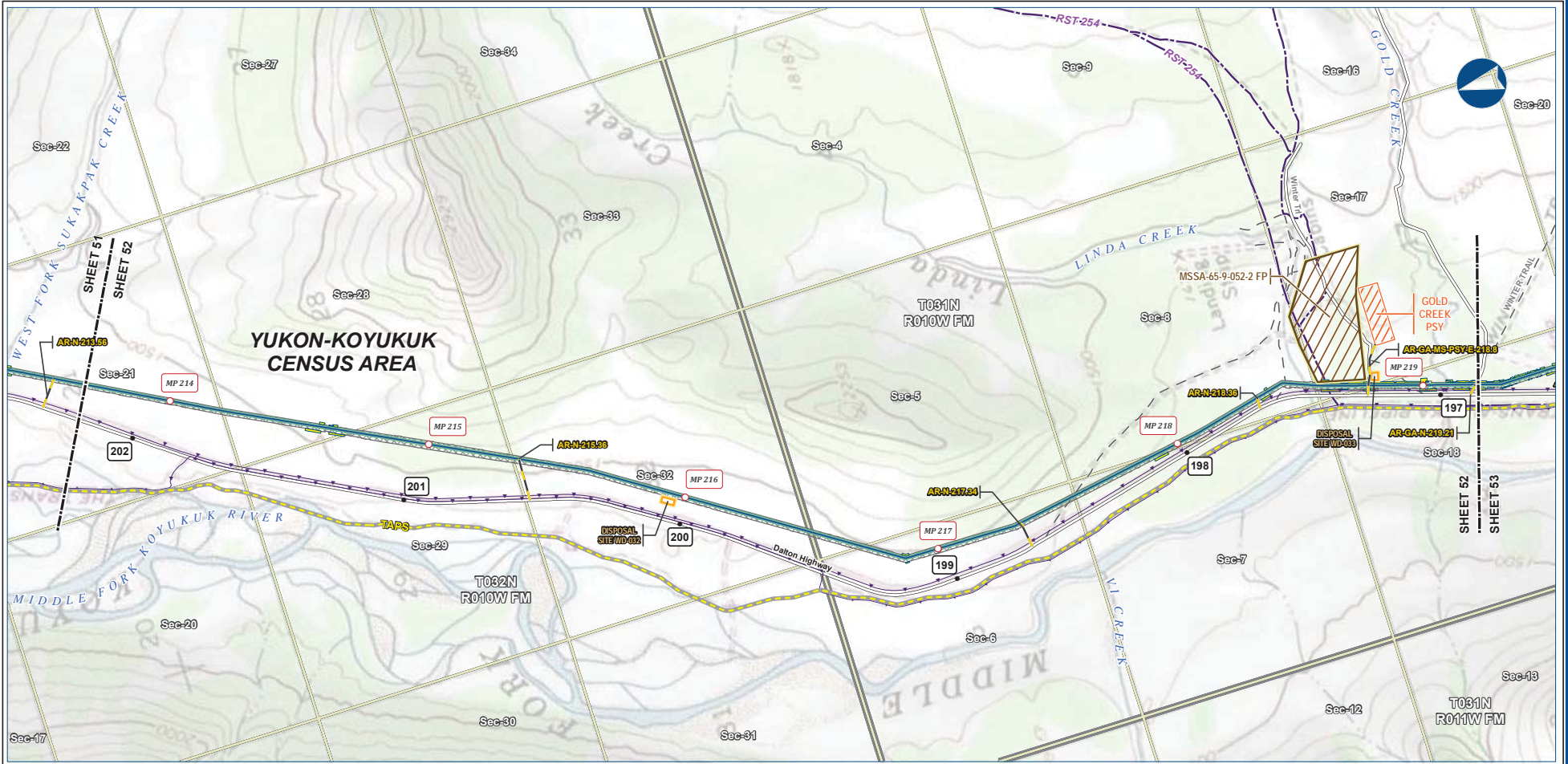
DISCLAIMER

The information contained herein is for informational or planning purposes only. It does not nor should it be deemed to be an offer, request or proposals for rights or occupation of any kind. The Alaska LNG Project Participants and their respective officers, employees and agents, make no warranty, implied or otherwise, nor accept any liability, as to the accuracy or completeness of the information contained in these documents, drawings or electronic files. Do not remove or delete this note from document, drawing or electronic file.

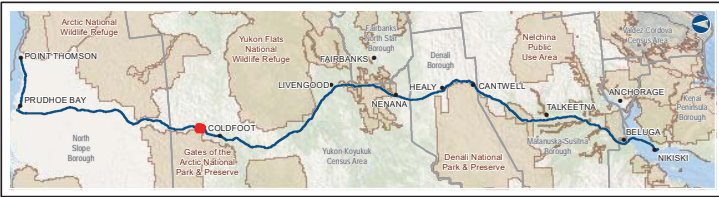
Alaska LNG Project

PRELIMINARY FACILITY LOCATIONS - MAINLINE REV C2 ROUTE

ALASKA LNG



B-59



Legend					
	Mainline Pipeline		Permanent ROW		Existing Roads
	Access Road - Gravel		Construction ROW		Revised Statute 2477 Trail
	ATWS		Pipe Storage Yard (PSY)		Off Road Trails
	Disposal Site		Material Site Study Area (MSSA)		TAPS
	Section				Buried Cable
	Township				Section

ALASKA LNG PROJECT Preliminary Facility Locations Mainline Rev C2 Route			
CENSUS AREA:	YUKON-KOYUKUK	DRAWN BY:	AGDC
STATE:	ALASKA	CHECKED BY:	
REV. NO.:	REVISION	DATE	
A	ISSUED FOR REVIEW	2017-03-10	
PRELIMINARY			
1:24,000			
DATE:	2017-03-10	PRODUCTION:	NAD83 NSRS2007 ALASKAZONE4 FTUS 54392

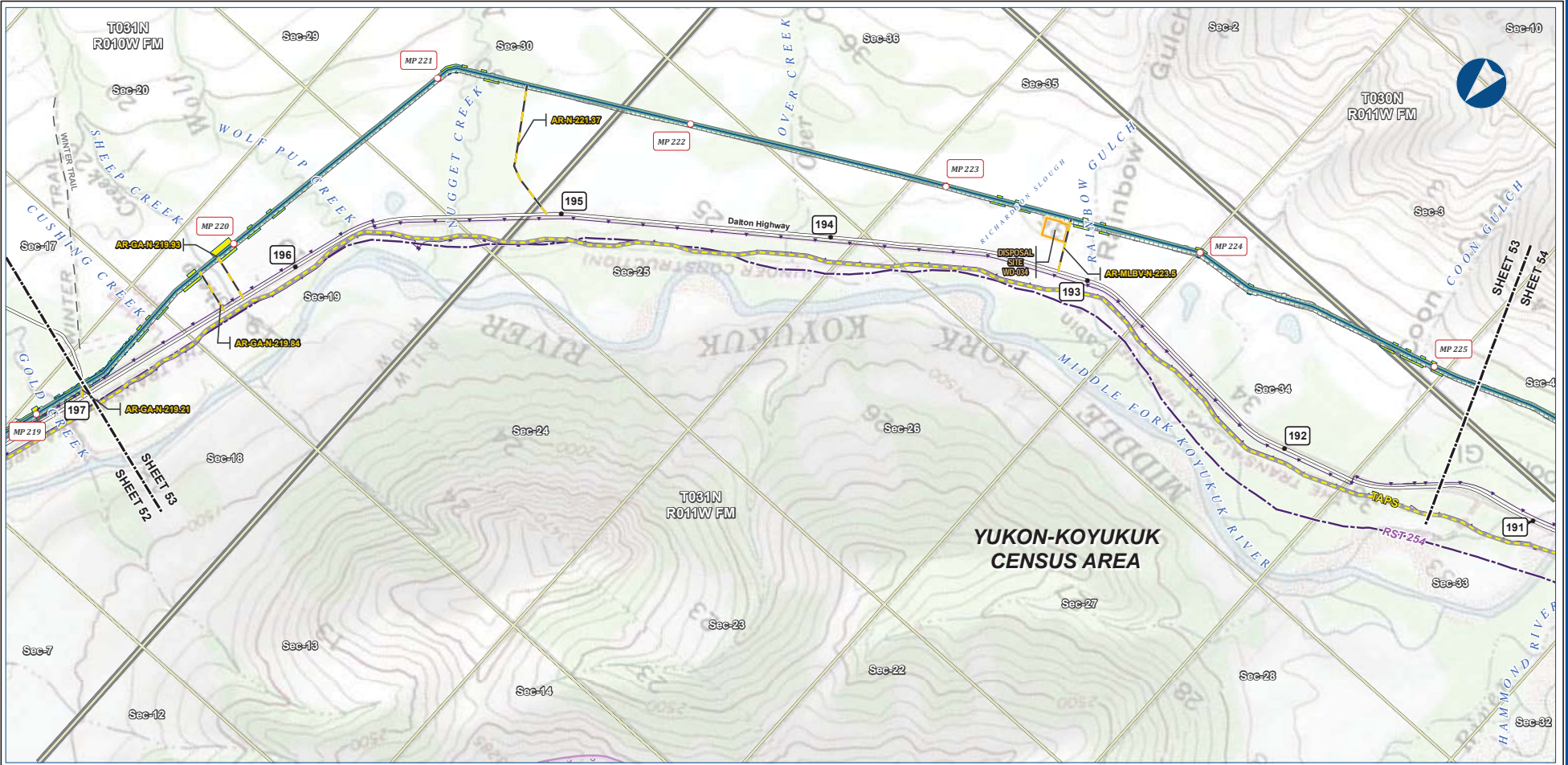
DISCLAIMER

The information contained herein is for informational or planning purposes only. It does not nor should it be deemed to be an offer, request or proposals for rights or occupation of any kind. The Alaska LNG Project Participants and their respective officers, employees and agents, make no warranty, implied or otherwise, nor accept any liability, as to the accuracy or completeness of the information contained in these documents, drawings or electronic files. Do not remove or delete this note from document, drawing or electronic file.

Alaska LNG Project

PRELIMINARY FACILITY LOCATIONS - MAINLINE REV C2 ROUTE

ALASKA LNG



B-60



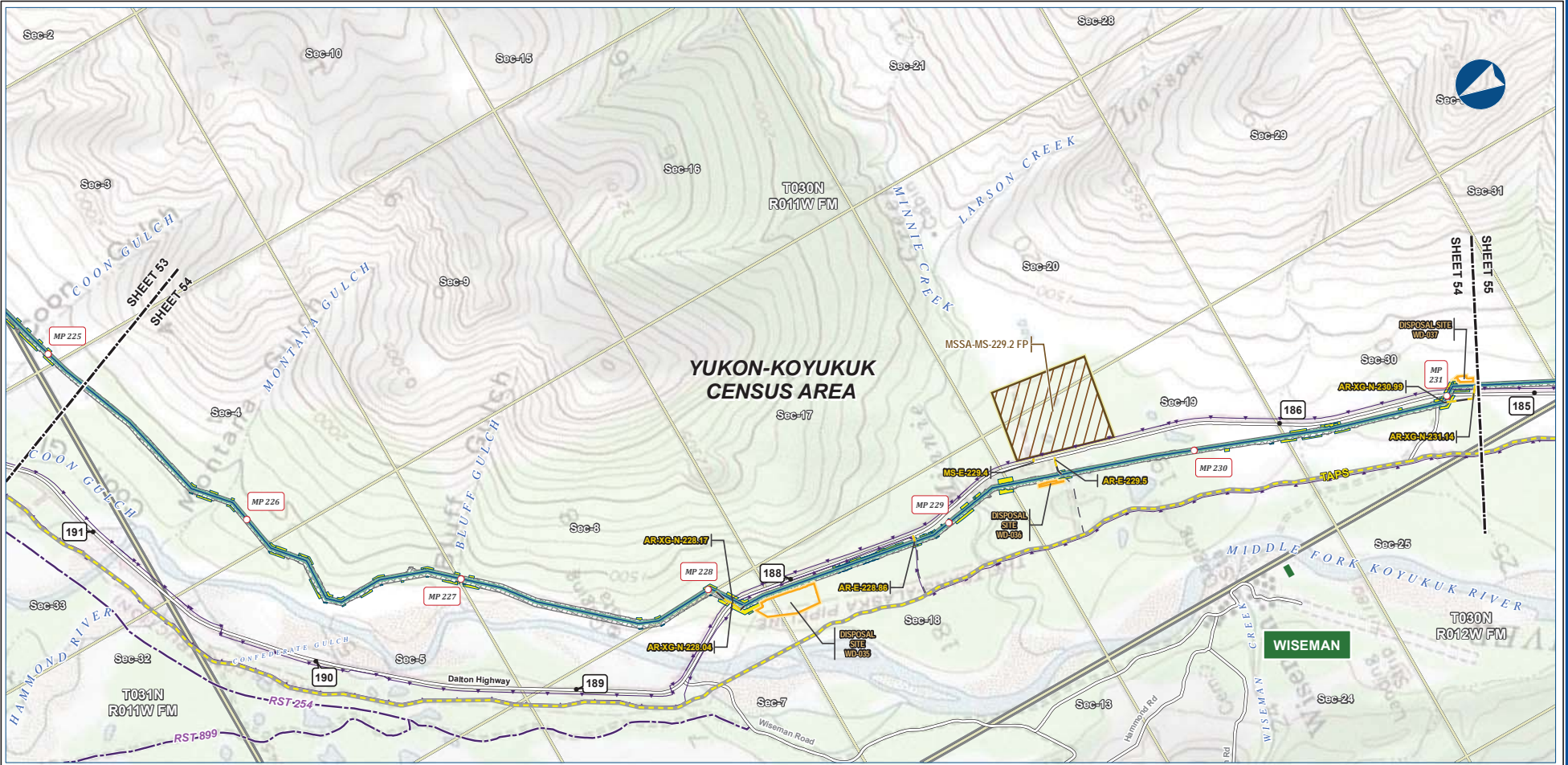
Legend	
Permanent ROW	Existing Roads
Mainline Pipeline	Revised Statute 2477 Trail
Access Road - Gravel	Off Road Trails
Construction ROW	TAPS
ATWS	Buried Cable
Disposal Site	Conservation Lands
	Section
	Township

ALASKA LNG PROJECT Preliminary Facility Locations Mainline Rev C2 Route			
CENSUS AREA:	YUKON-KOYUKUK	DRAWN BY:	AGDC
STATE:	ALASKA	CHECKED BY:	
REV. NO.:	REVISION	DATE	
A	ISSUED FOR REVIEW	2017-03-10	
PRELIMINARY			
1:24,000			
DATE:	2017-03-10	PROJECTION:	NAD83 NSRS2007 ALASKAZONE4 FTUS 54392

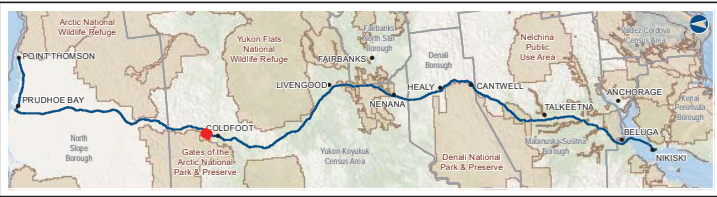
DISCLAIMER

The information contained herein is for informational or planning purposes only. It does not nor should it be deemed to be an offer, request or proposals for rights or occupation of any kind. The Alaska LNG Project Participants and their respective officers, employees and agents, make no warranty, implied or otherwise, nor accept any liability, as to the accuracy or completeness of the information contained in these documents, drawings or electronic files. Do not remove or delete this note from document, drawing or electronic file.

Alaska LNG Project



B-61



Legend		EXISTING FEATURES	
Mainline Pipeline	Permanent ROW	Existing Roads	Revised Statute 2477 Trail
Access Road - Gravel	Construction ROW	Off Road Trails	TAPS
Disposal Site	ATWS	Buried Cable	Alaska DOT Place Names
Material Site Study Area (MSSA)	Disposal Site	Section	Township
	Disposal Site		
	Disposal Site		

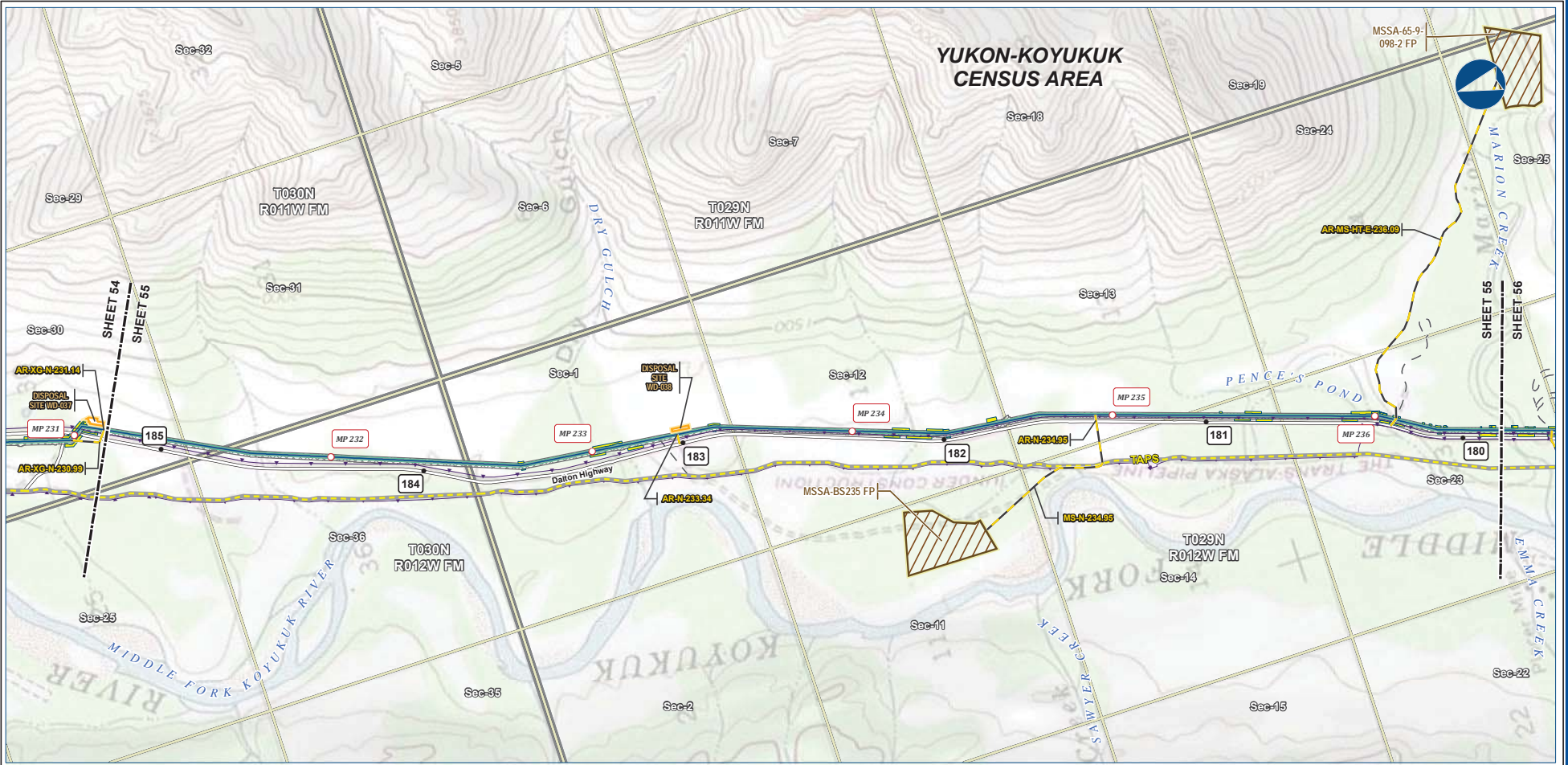
ALASKA LNG PROJECT			
Preliminary Facility Locations			
Mainline Rev C2 Route			
CENSUS AREA:	YUKON-KOYUKUK	DRAWN BY:	AGDC
STATE:	ALASKA	CHECKED BY:	
REV. NO.:	REVISION	DATE	
A	ISSUED FOR REVIEW	2017-03-10	
PRELIMINARY			
1:24,000			
DATE:	2017-03-10	PROJECTION:	NAD83 NRS2007 ALASKAZONE4 FTUS 54392

DISCLAIMER

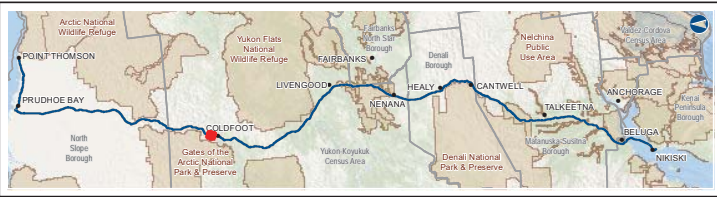
The information contained herein is for informational or planning purposes only. It does not nor should it be deemed to be an offer, request or proposals for rights or occupation of any kind. The Alaska LNG Project Participants and their respective officers, employees and agents, make no warranty, implied or otherwise, nor accept any liability, as to the accuracy or completeness of the information contained in these documents, drawings or electronic files. Do not remove or delete this note from document, drawing or electronic file.

PRELIMINARY FACILITY LOCATIONS - MAINLINE REV C2 ROUTE

ALASKA LNG



B-62



Legend		
Mainline Pipeline	Permanent ROW	Existing Roads
Access Road - Gravel	Construction ROW	Off Road Trails
Disposal Site	ATWS	TAPS
Material Site Study Area (MSSA)	Disposal Site	Buried Cable
	Material Site Study Area (MSSA)	Section
		Township

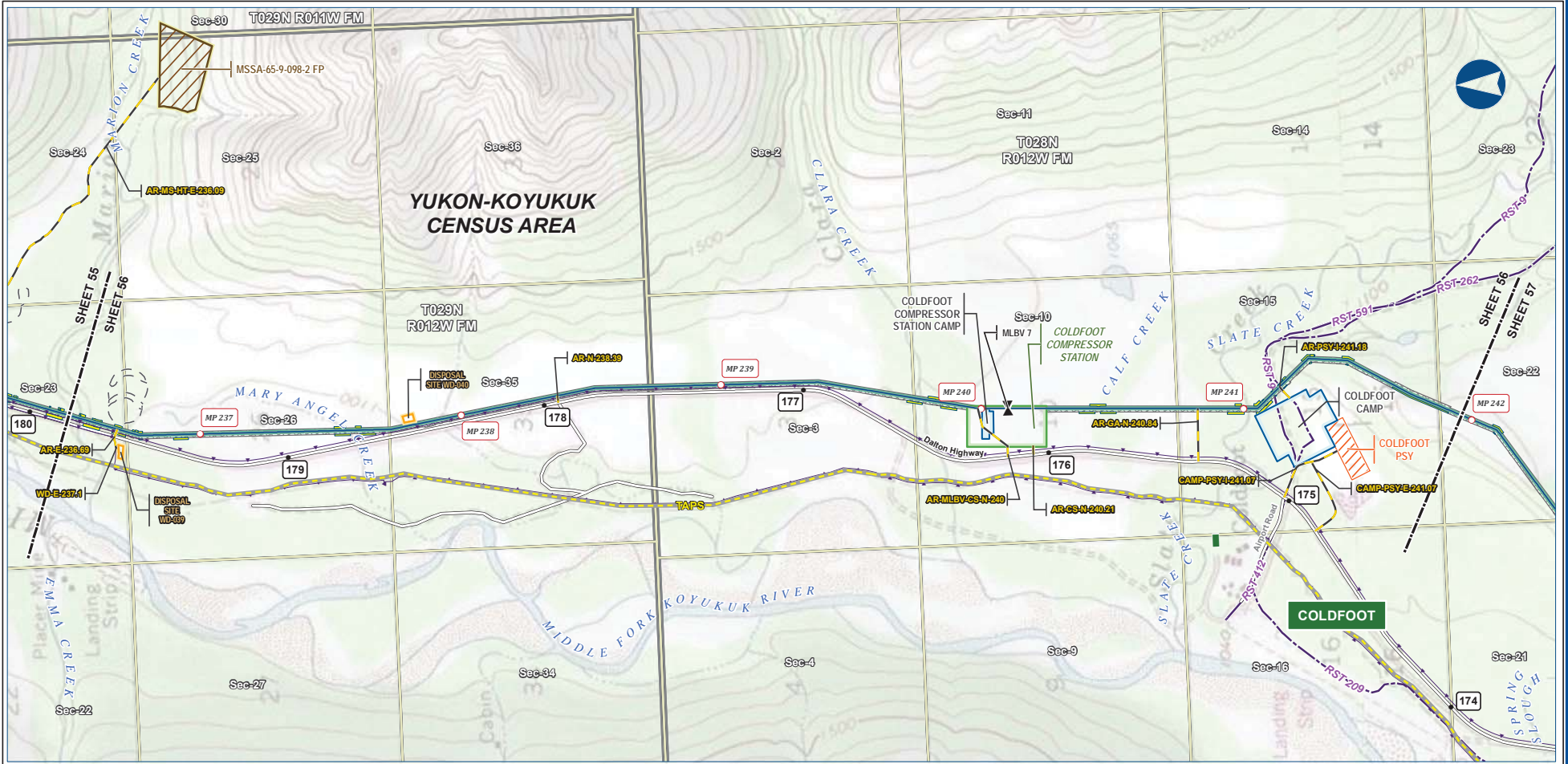
ALASKA LNG PROJECT Preliminary Facility Locations Mainline Rev C2 Route			
CENSUS AREA:	YUKON-KOYUKUK	DRAWN BY:	AGDC
STATE:	ALASKA	CHECKED BY:	
REV. NO.:	REVISION	DATE	
A	ISSUED FOR REVIEW	2017-03-10	
PRELIMINARY			
1:24,000			
DATE:	2017-03-10	PROJECTION:	NAD83 NSRS2007 ALASKAZONE4 FTUS 54392

DISCLAIMER

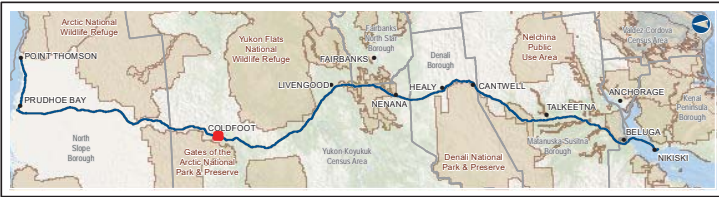
The information contained herein is for informational or planning purposes only. It does not nor should it be deemed to be an offer, request or proposals for rights or occupation of any kind. The Alaska LNG Project Participants and their respective officers, employees and agents, make no warranty, implied or otherwise, nor accept any liability, as to the accuracy or completeness of the information contained in these documents, drawings or electronic files. Do not remove or delete this note from document, drawing or electronic file.

Alaska LNG Project

PRELIMINARY FACILITY LOCATIONS - MAINLINE REV C2 ROUTE



B-63

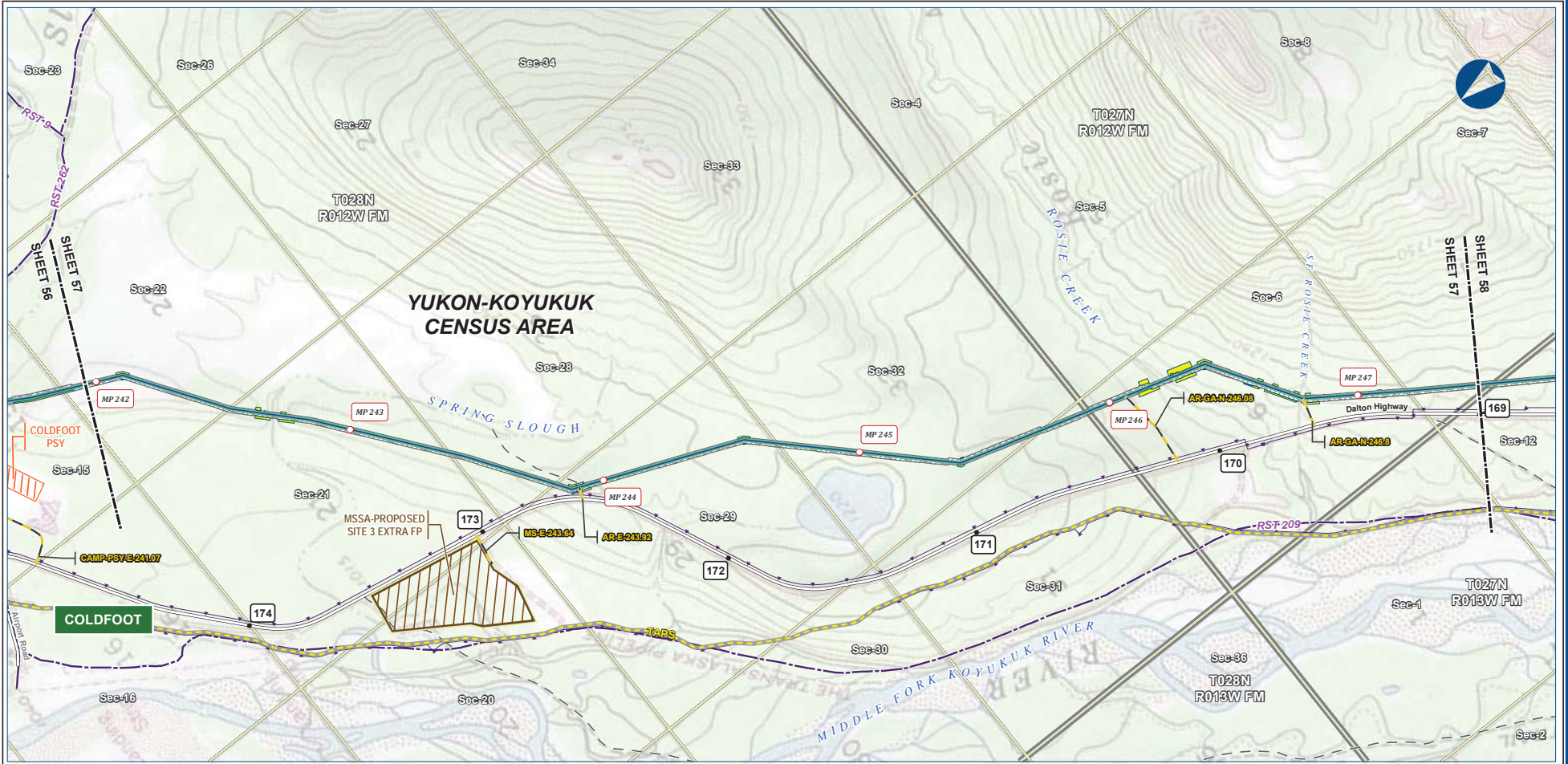


PIPELINE		EXISTING FEATURES	
	Mainline Pipeline		Permanent ROW
	Access Road - Gravel		Construction ROW
	Mainline Blockvalve		ATWS
			Compressor Station
			Camp
			Off ROW Camp
			Pipe Storage Yard (PSY)
			Disposal Site
			Material Site Study Area (MSSA)
			Revised Statute 2477 Trail
			Off Road Trails
			TAPS
			Buried Cable
			Alaska DOT Place Names
			Section
			Township

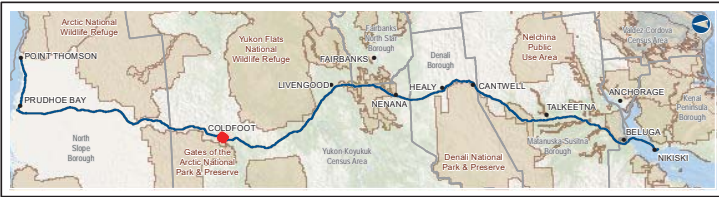
ALASKA LNG PROJECT Preliminary Facility Locations Mainline Rev C2 Route			
CENSUS AREA:	YUKON-KOYUKUK	DRAWN BY:	AGDC
STATE:	ALASKA	CHECKED BY:	
REV. NO.:	REVISION	DATE	
A	ISSUED FOR REVIEW	2017-03-10	
PRELIMINARY			
1:24,000			
DATE:	2017-03-10	PROJECTION:	NAD83 NSRS2007 ALASKAZONE4 FTUS S4392

DISCLAIMER

The information contained herein is for informational or planning purposes only. It does not nor should it be deemed to be an offer, request or proposals for rights or occupation of any kind. The Alaska LNG Project Participants and their respective officers, employees and agents, make no warranty, implied or otherwise, nor accept any liability, as to the accuracy or completeness of the information contained in these documents, drawings or electronic files. Do not remove or delete this note from document, drawing or electronic file.



B-64



Legend		EXISTING FEATURES	
Mainline Pipeline	Permanent ROW	Existing Roads	Revised Statute 2477 Trail
Access Road - Gravel	Construction ROW	Off Road Trails	TAPS
Pipe Storage Yard (PSY)	ATWS	Buried Cable	Section
Material Site Study Area (MSSA)		Township	

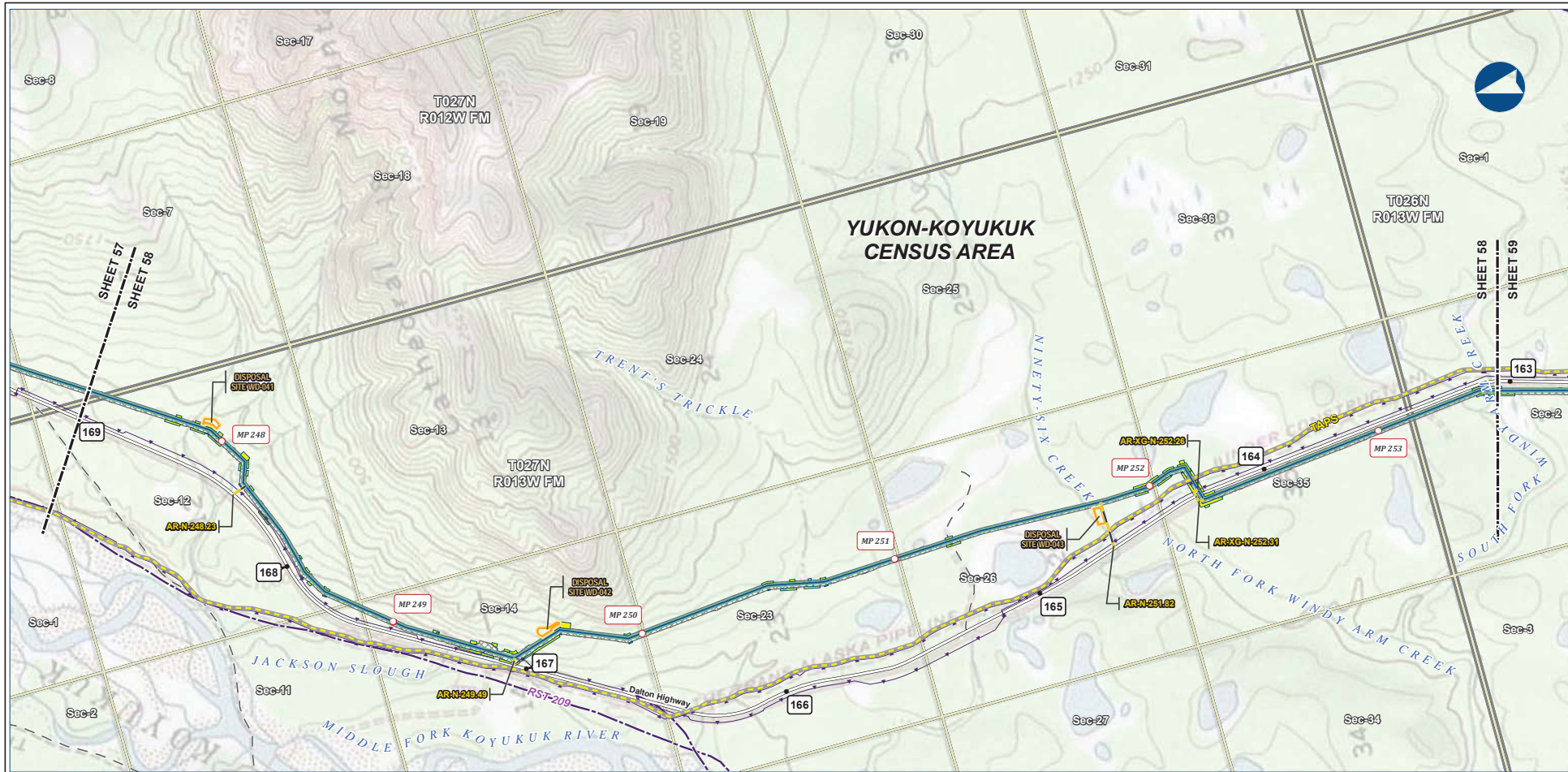
ALASKA LNG PROJECT Preliminary Facility Locations Mainline Rev C2 Route			
CENSUS AREA:	YUKON-KOYUKUK	DRAWN BY:	AGDC
STATE:	ALASKA	CHECKED BY:	
REV. NO.:	REVISION	DATE	
A	ISSUED FOR REVIEW	2017-03-10	
PRELIMINARY			
1:24,000			
DATE: 2017-03-10	PROJECTION: NAD83 NSRS2007 ALASKAZONE4 FTUS 54392	DWG: RR-1_APPENDIX_A1_MAINLINE_TOPO_REV_C2_CL	SHEET: 57

DISCLAIMER

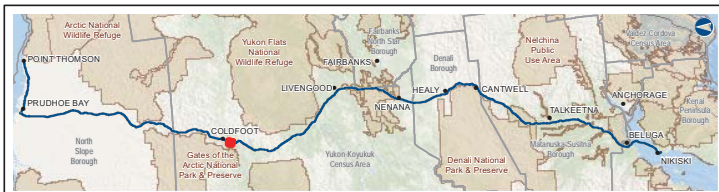
The information contained herein is for informational or planning purposes only. It does not nor should it be deemed to be an offer, request or proposals for rights or occupation of any kind. The Alaska LNG Project Participants and their respective officers, employees and agents, make no warranty, implied or otherwise, nor accept any liability, as to the accuracy or completeness of the information contained in these documents, drawings or electronic files. Do not remove or delete this note from document, drawing or electronic file.

PRELIMINARY FACILITY LOCATIONS - MAINLINE REV C2 ROUTE

ALASKA LNG



B-65



Legend

Permanent ROW	Mainline Pipeline	Existing Roads	Revised Statute 2477 Trail
Construction ROW	ATWS	Off Road Trails	TAPS
Access Road - Gravel	Disposal Site	Buried Cable	Section
		Township	

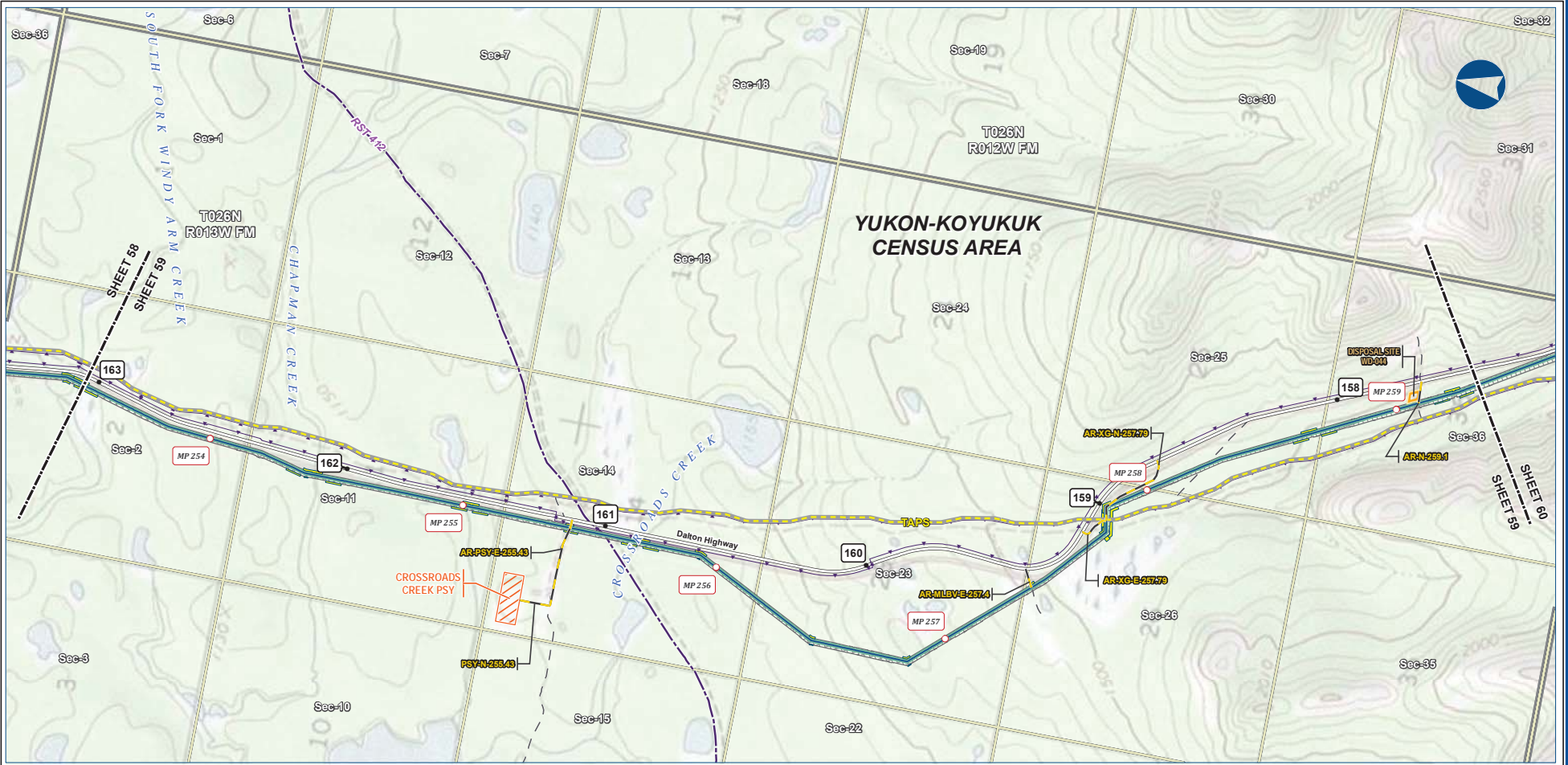
ALASKA LNG PROJECT
Preliminary Facility Locations
Mainline Rev C2 Route

CENSUS AREA: YUKON-KOYUKUK	DRAWN BY: AGDC
STATE: ALASKA	CHECKED BY:
REV. NO.: A	REVISION: ISSUED FOR REVIEW
	DATE: 2017-03-10
PRELIMINARY	
1:24,000	
DATE: 2017-03-10	PROJECTION: NAD83 NSRS2007 ALASKAZONE4 FTUS 54392

DISCLAIMER

The information contained herein is for informational or planning purposes only. It does not nor should it be deemed to be an offer, request or proposals for rights or occupation of any kind. The Alaska LNG Project Participants and their respective officers, employees and agents, make no warranty, implied or otherwise, nor accept any liability, as to the accuracy or completeness of the information contained in these documents, drawings or electronic files. Do not remove or delete this note from document, drawing or electronic file.

Alaska LNG Project



B-66



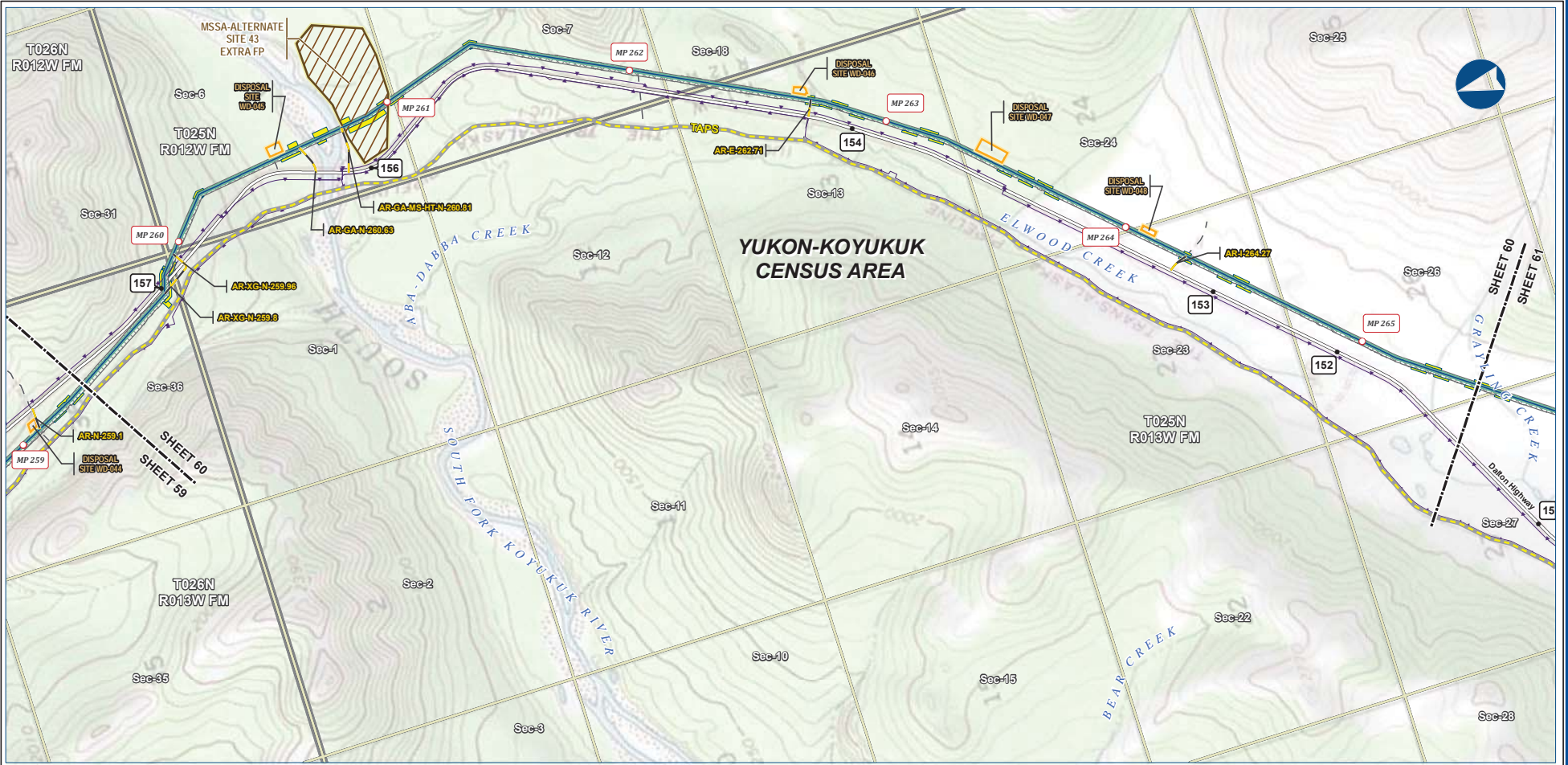
Legend	
Mainline Pipeline	Permanent ROW
Access Road - Gravel	Construction ROW
Pipe Storage Yard (PSY)	ATWS
Disposal Site	Revised Statute 2477 Trail
	TAPS
	Buried Cable
	Section
	Township
Existing Roads	
Off Road Trails	

ALASKA LNG PROJECT Preliminary Facility Locations Mainline Rev C2 Route			
CENSUS AREA:	YUKON-KOYUKUK	DRAWN BY:	AGDC
STATE:	ALASKA	CHECKED BY:	
REV. NO.:	REVISION	DATE	
A	ISSUED FOR REVIEW	2017-03-10	
PRELIMINARY			
1:24,000			
0 5 10 Miles			
DATE:	2017-03-10	PROJECTION:	NAD83 NSRS2007 ALASKAZONE4 FTUS 54392

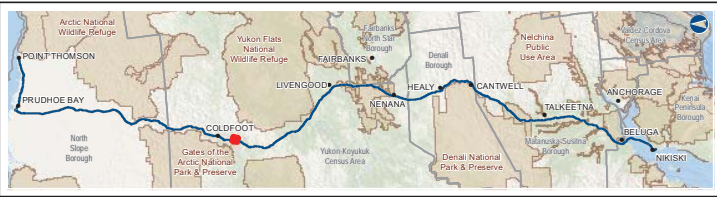
DISCLAIMER

The information contained herein is for informational or planning purposes only. It does not nor should it be deemed to be an offer, request or proposals for rights or occupation of any kind. The Alaska LNG Project Participants and their respective officers, employees and agents, make no warranty, implied or otherwise, nor accept any liability, as to the accuracy or completeness of the information contained in these documents, drawings or electronic files. Do not remove or delete this note from document, drawing or electronic file.

PRELIMINARY FACILITY LOCATIONS - MAINLINE REV C2 ROUTE



B-67



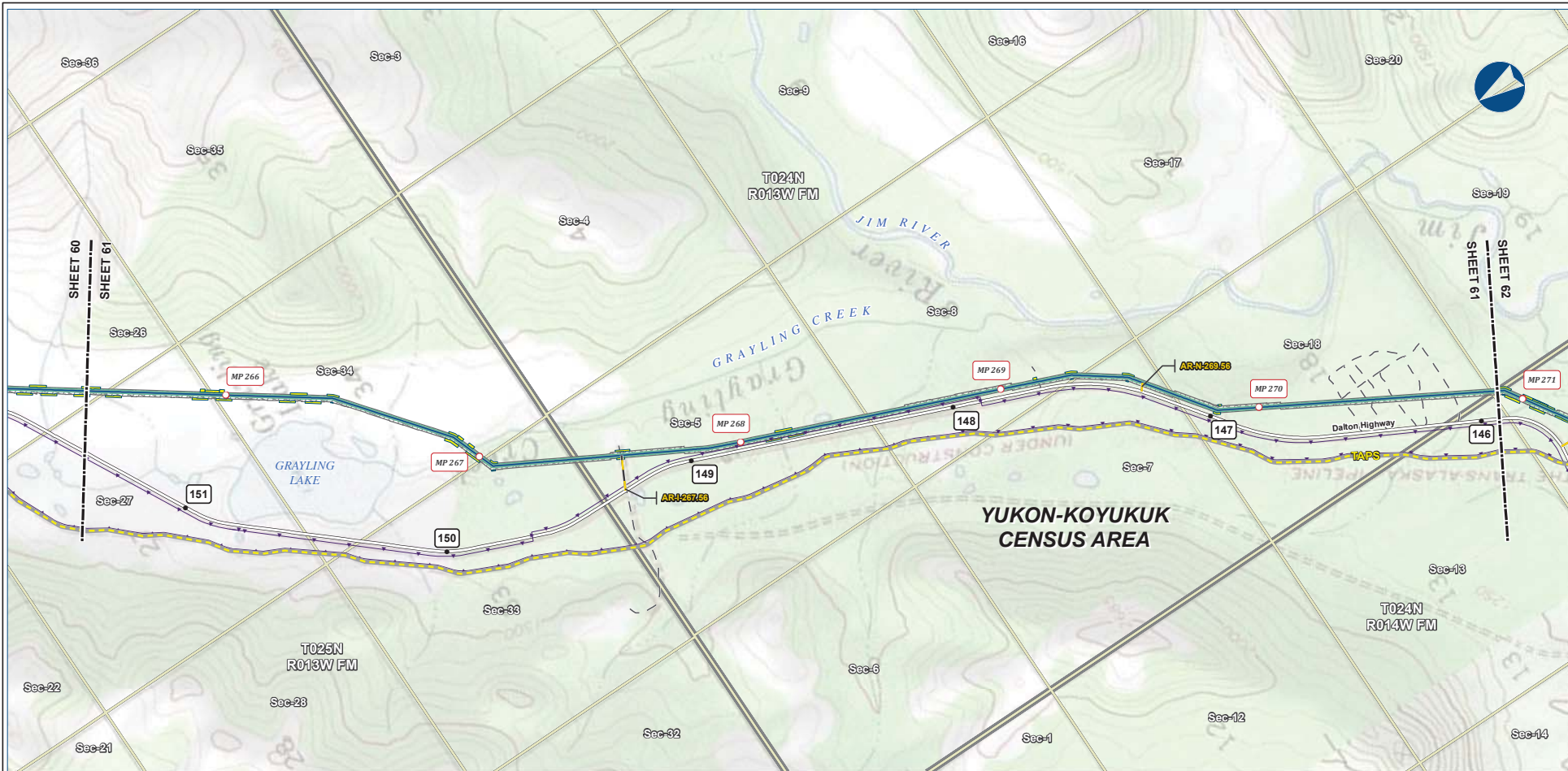
Alaska LNG Project

Legend		EXISTING FEATURES	
Mainline Pipeline	Permanent ROW	Existing Roads	Off Road Trails
Access Road - Gravel	Construction ROW	TAPS	Buried Cable
Disposal Site	ATWS	Section	Township
Material Site Study Area (MSSA)			

ALASKA LNG PROJECT			
Preliminary Facility Locations			
Mainline Rev C2 Route			
CENSUS AREA:	YUKON-KOYUKUK	DRAWN BY:	AGDC
STATE:	ALASKA	CHECKED BY:	
REV. NO.:	REVISION	DATE	
A	ISSUED FOR REVIEW	2017-03-10	
PRELIMINARY			
1:24,000			
0 10 20 Miles			
DATE: 2017-03-10	PROJECTION: NAD83 NSRS2007 ALASKAZONE4 FTUS 54392	DWG: RR_1_APPENDIX_A1_MAINLINE_TOPO_REV_C2_CL	SHEET: 60

DISCLAIMER

The information contained herein is for informational or planning purposes only. It does not nor should it be deemed to be an offer, request or proposals for rights or occupation of any kind. The Alaska LNG Project Participants and their respective officers, employees and agents, make no warranty, implied or otherwise, nor accept any liability, as to the accuracy or completeness of the information contained in these documents, drawings or electronic files. Do not remove or delete this note from document, drawing or electronic file.



B-68



Legend	
Mainline Pipeline	Permanent ROW
Access Road - Gravel	Construction ROW
ATWS	Existing Roads
Off Road Trails	TAPS
Buried Cable	Section
Township	Township

ALASKA LNG PROJECT Preliminary Facility Locations Mainline Rev C2 Route			
CENSUS AREA:	YUKON-KOYUKUK	DRAWN BY:	AGDC
STATE:	ALASKA	CHECKED BY:	
REV. NO.:	REVISION	DATE	
A	ISSUED FOR REVIEW	2017-03-10	
PRELIMINARY			
1:24,000			
DATE:	2017-03-10	PROJECTION:	NAD83 NRSR2007 ALASKAZONE4 FTUS 54392

DISCLAIMER

The information contained herein is for informational or planning purposes only. It does not nor should it be deemed to be an offer, request or proposals for rights or occupation of any kind. The Alaska LNG Project Participants and their respective officers, employees and agents, make no warranty, implied or otherwise, nor accept any liability, as to the accuracy or completeness of the information contained in these documents, drawings or electronic files. Do not remove or delete this note from document, drawing or electronic file.



B-69



Legend

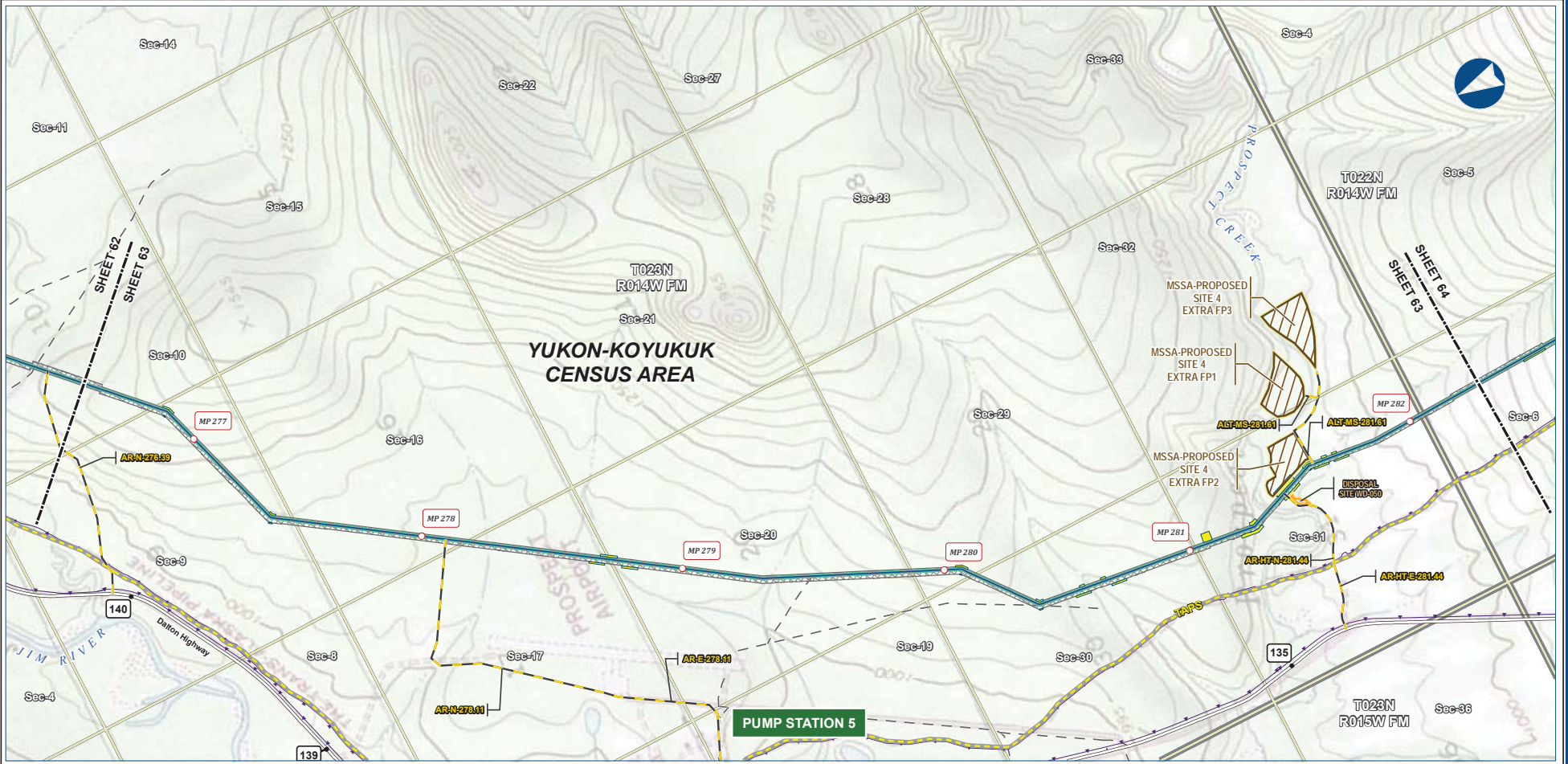
Mainline Pipeline	Permanent ROW	EXISTING FEATURES
Construction ROW	ATWS	Existing Roads
Access Road - Gravel	Disposal Site	Off Road Trails
Material Site Study Area (MSSA)		TAPS
		Buried Cable
		Section
		Township

ALASKA LNG PROJECT
Preliminary Facility Locations
Mainline Rev C2 Route

CENSUS AREA: YUKON-KOYUKUK	DRAWN BY: AGDC
STATE: ALASKA	CHECKED BY:
REV. NO.:	REVISION
A	ISSUED FOR REVIEW
	DATE
	2017-03-10
PRELIMINARY	
1:24,000	
0 5 10 Miles	
DATE: 2017-03-10	PROJECTION: NAD83 NSRS2007 ALASKAZONE4 FTUS 54392

DISCLAIMER

The information contained herein is for informational or planning purposes only. It does not nor should it be deemed to be an offer, request or proposals for rights or occupation of any kind. The Alaska LNG Project Participants and their respective officers, employees and agents, make no warranty, implied or otherwise, nor accept any liability, as to the accuracy or completeness of the information contained in these documents, drawings or electronic files. Do not remove or delete this note from document, drawing or electronic file.



B-70

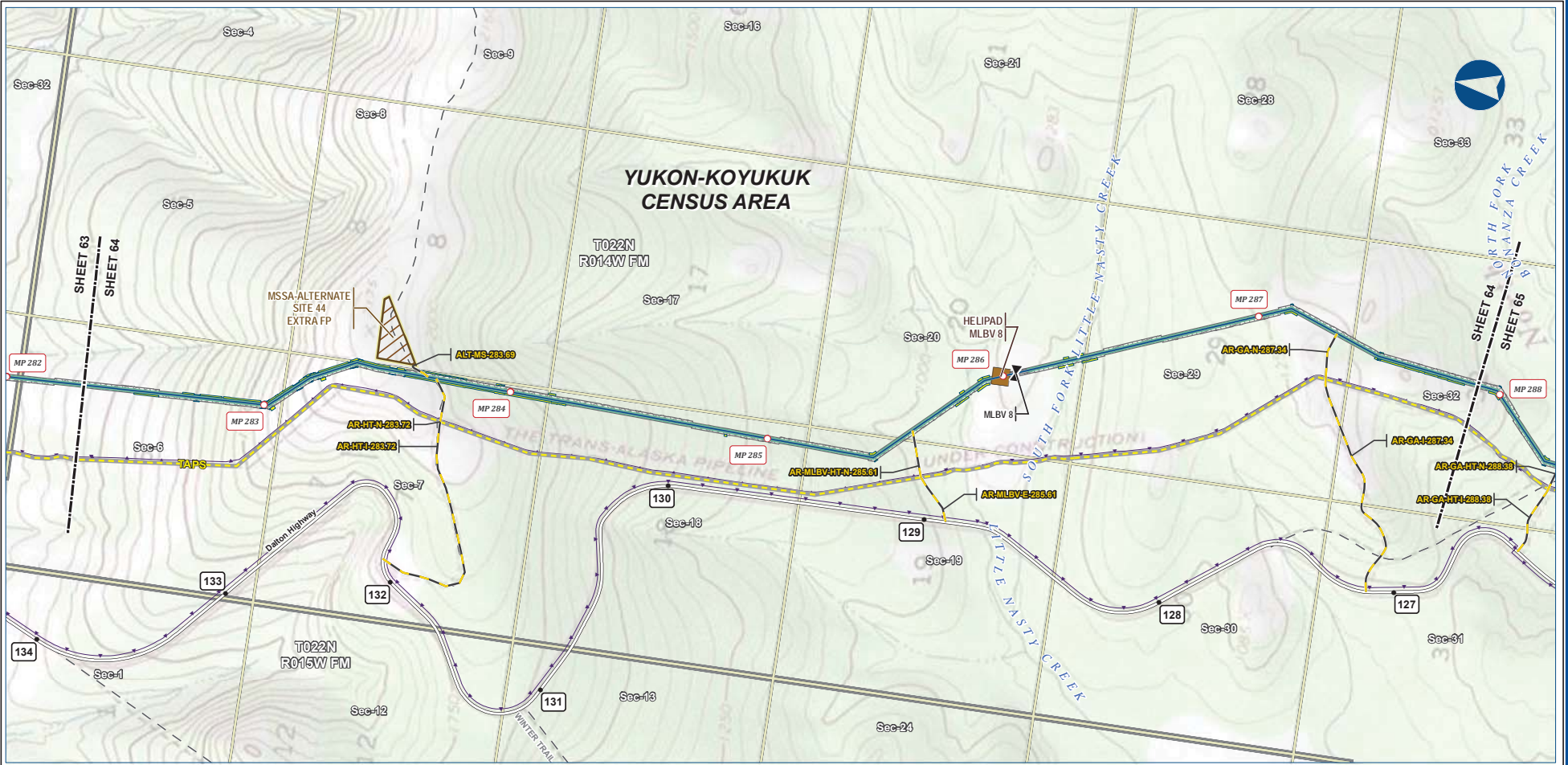


Legend		EXISTING FEATURES	
Mainline Pipeline	Permanent ROW	Existing Roads	Off Road Trails
Access Road - Gravel	Construction ROW	TAPS	Buried Cable
	ATWS	Section	Township
	Disposal Site		
	Material Site Study Area (MSSA)		

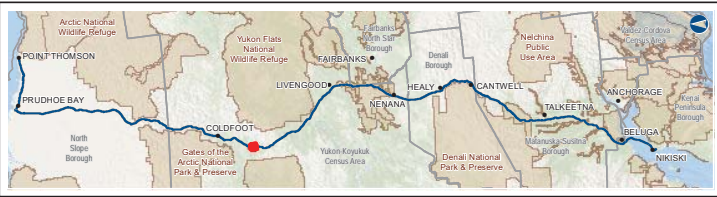
ALASKA LNG PROJECT Preliminary Facility Locations Mainline Rev C2 Route			
CENSUS AREA:	YUKON-KOYUKUK	DRAWN BY:	AGDC
STATE:	ALASKA	CHECKED BY:	
REV. NO.:	REVISION	DATE	
A	ISSUED FOR REVIEW	2017-03-10	
PRELIMINARY			
1:24,000			
DATE:	2017-03-10	PROJECTION:	NAD83 NSRS2007 ALASKAZONE4 FTUS 54392

DISCLAIMER

The information contained herein is for informational or planning purposes only. It does not nor should it be deemed to be an offer, request or proposals for rights or occupation of any kind. The Alaska LNG Project Participants and their respective officers, employees and agents, make no warranty, implied or otherwise, nor accept any liability, as to the accuracy or completeness of the information contained in these documents, drawings or electronic files. Do not remove or delete this note from document, drawing or electronic file.



B-71

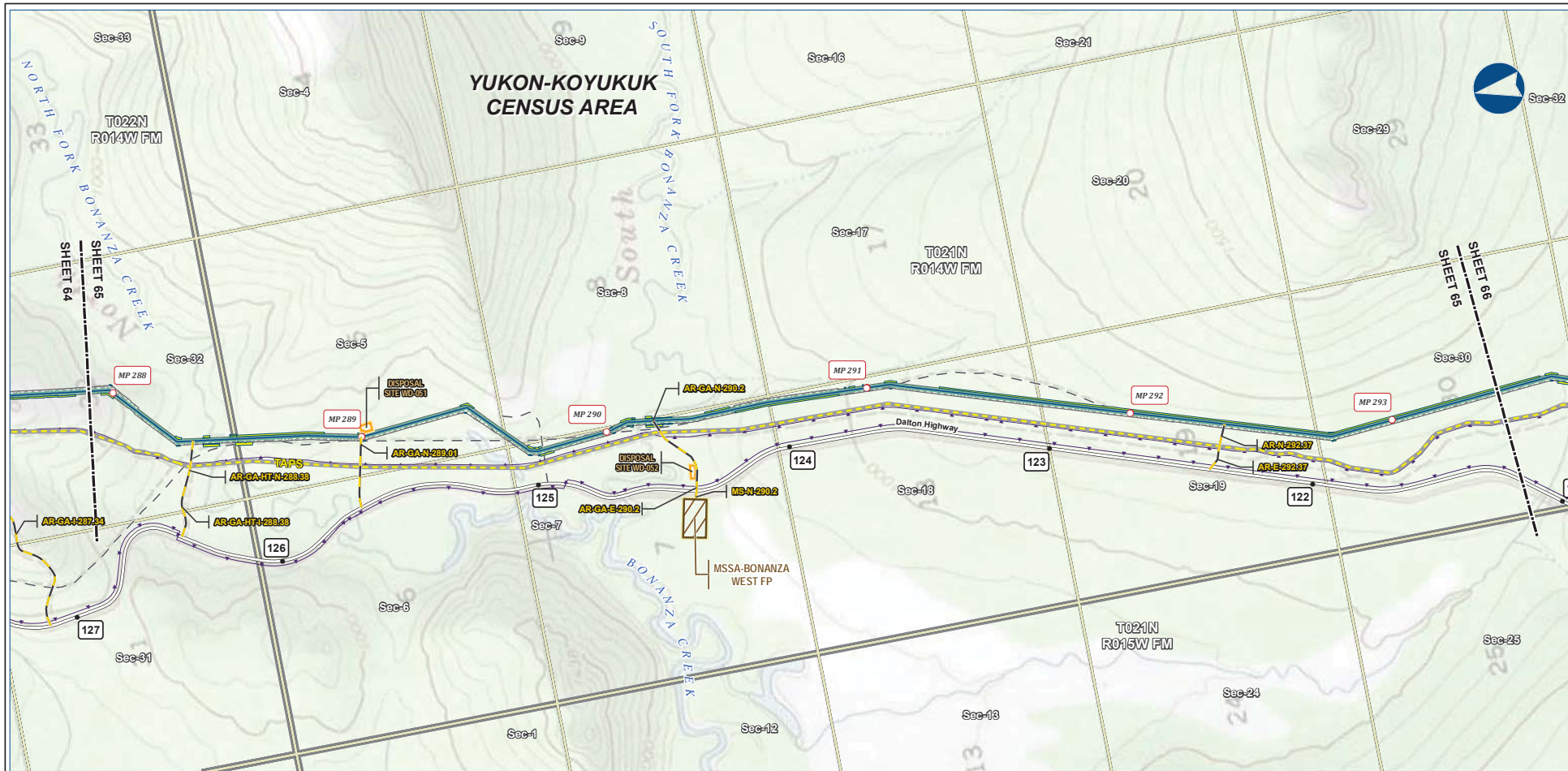


Legend		EXISTING FEATURES	
	Mainline Pipeline		Existing Roads
	Construction ROW		Off Road Trails
	Access Road - Gravel		TAPS
	Mainline Blockvalve		Buried Cable
	Helipad		Section
	Permanent ROW		Township
	ATWS		
	Material Site Study Area (MSSA)		

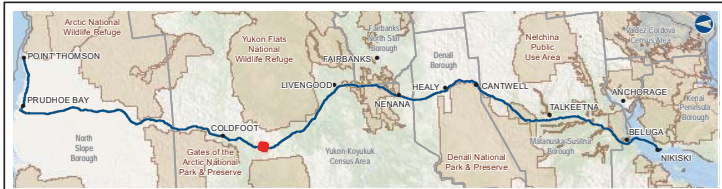
ALASKA LNG PROJECT Preliminary Facility Locations Mainline Rev C2 Route			
CENSUS AREA:	YUKON-KOYUKUK	DRAWN BY:	AGDC
STATE:	ALASKA	CHECKED BY:	
REV. NO.:	REVISION	DATE	
A	ISSUED FOR REVIEW	2017-03-10	
PRELIMINARY			
1:24,000			
DATE:	2017-03-10	PROJECTION:	NAD83 NSRS2007 ALASKAZONE4 FTUS 54392

DISCLAIMER

The information contained herein is for informational or planning purposes only. It does not nor should it be deemed to be an offer, request or proposals for rights or occupation of any kind. The Alaska LNG Project Participants and their respective officers, employees and agents, make no warranty, implied or otherwise, nor accept any liability, as to the accuracy or completeness of the information contained in these documents, drawings or electronic files. Do not remove or delete this note from document, drawing or electronic file.



B-72



Legend

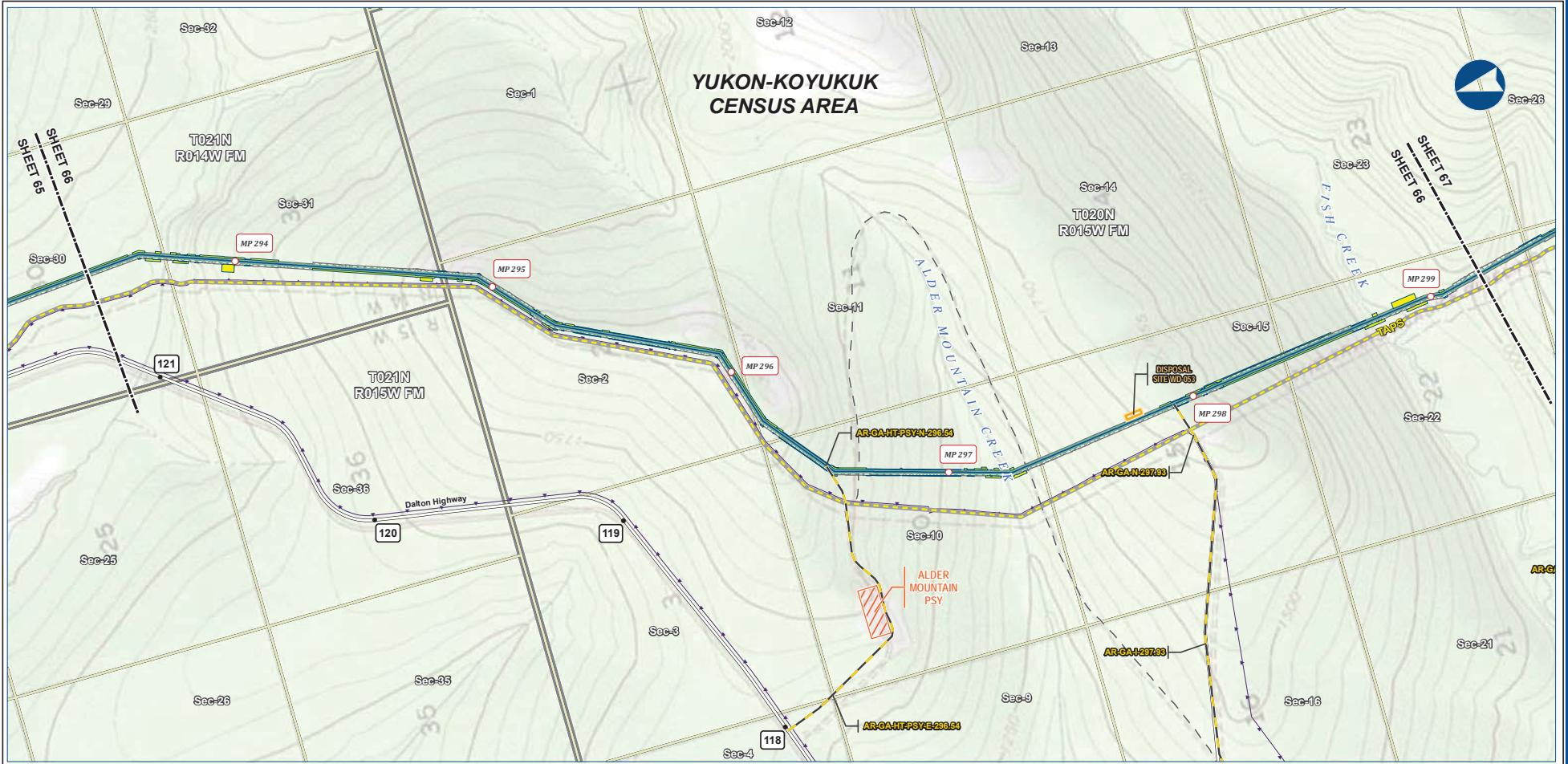
Mainline Pipeline	Permanent ROW	EXISTING FEATURES
Access Road - Gravel	Construction ROW	Existing Roads
	ATWS	Off Road Trails
	Disposal Site	TAPS
	Material Site Study Area (MSSA)	Buried Cable
		Section
		Township

ALASKA LNG PROJECT
Preliminary Facility Locations
Mainline Rev C2 Route

CENSUS AREA: YUKON-KOYUKUK	DRAWN BY: AGDC
STATE: ALASKA	CHECKED BY:
REV. NO.: A	REVISION: ISSUED FOR REVIEW
	DATE: 2017-03-10
PRELIMINARY	
1:24,000	
DATE: 2017-03-10	PROJECTION: NAD83 NSRS2007 ALASKAZONE4 FTUS 54392

DISCLAIMER

The information contained herein is for informational or planning purposes only. It does not nor should it be deemed to be an offer, request or proposals for rights or occupation of any kind. The Alaska LNG Project Participants and their respective officers, employees and agents, make no warranty, implied or otherwise, nor accept any liability, as to the accuracy or completeness of the information contained in these documents, drawings or electronic files. Do not remove or delete this note from document, drawing or electronic file.



B-73



Legend

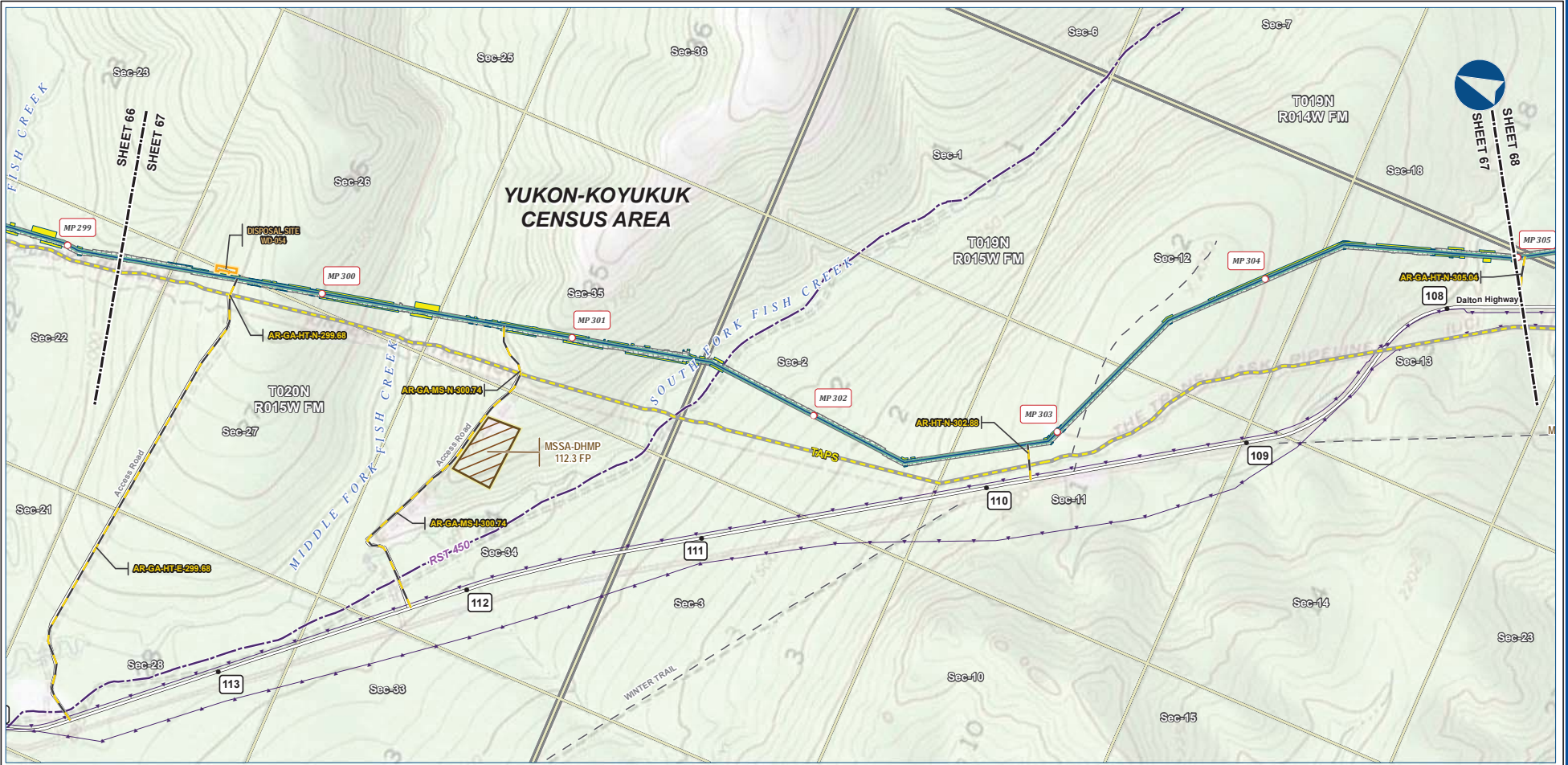
PIPELINE	Permanent ROW	Existing Roads
Mainline Pipeline	Construction ROW	Off Road Trails
Access Road - Gravel	ATWS	TAPS
	Pipe Storage Yard (PSY)	Buried Cable
	Disposal Site	Section
		Township

ALASKA LNG PROJECT
Preliminary Facility Locations
Mainline Rev C2 Route

CENSUS AREA: YUKON-KOYUKUK	DRAWN BY: AGDC
STATE: ALASKA	CHECKED BY:
REV. NO.: A	REVISION: ISSUED FOR REVIEW
	DATE: 2017-03-10
PRELIMINARY	
1:24,000	
DATE: 2017-03-10	PROJECTION: NAD83 NSRS2007 ALASKAZONE4 FTUS 54392

DISCLAIMER

The information contained herein is for informational or planning purposes only. It does not nor should it be deemed to be an offer, request or proposals for rights or occupation of any kind. The Alaska LNG Project Participants and their respective officers, employees and agents, make no warranty, implied or otherwise, nor accept any liability, as to the accuracy or completeness of the information contained in these documents, drawings or electronic files. Do not remove or delete this note from document, drawing or electronic file.



B-74



Legend		EXISTING FEATURES	
Mainline Pipeline	Permanent ROW	Existing Roads	Revised Statute 2477 Trail
Access Road - Gravel	Construction ROW	Off Road Trails	TAPS
Disposal Site	ATWS	Buried Cable	Section
Material Site Study Area (MSSA)	RST-450	Township	

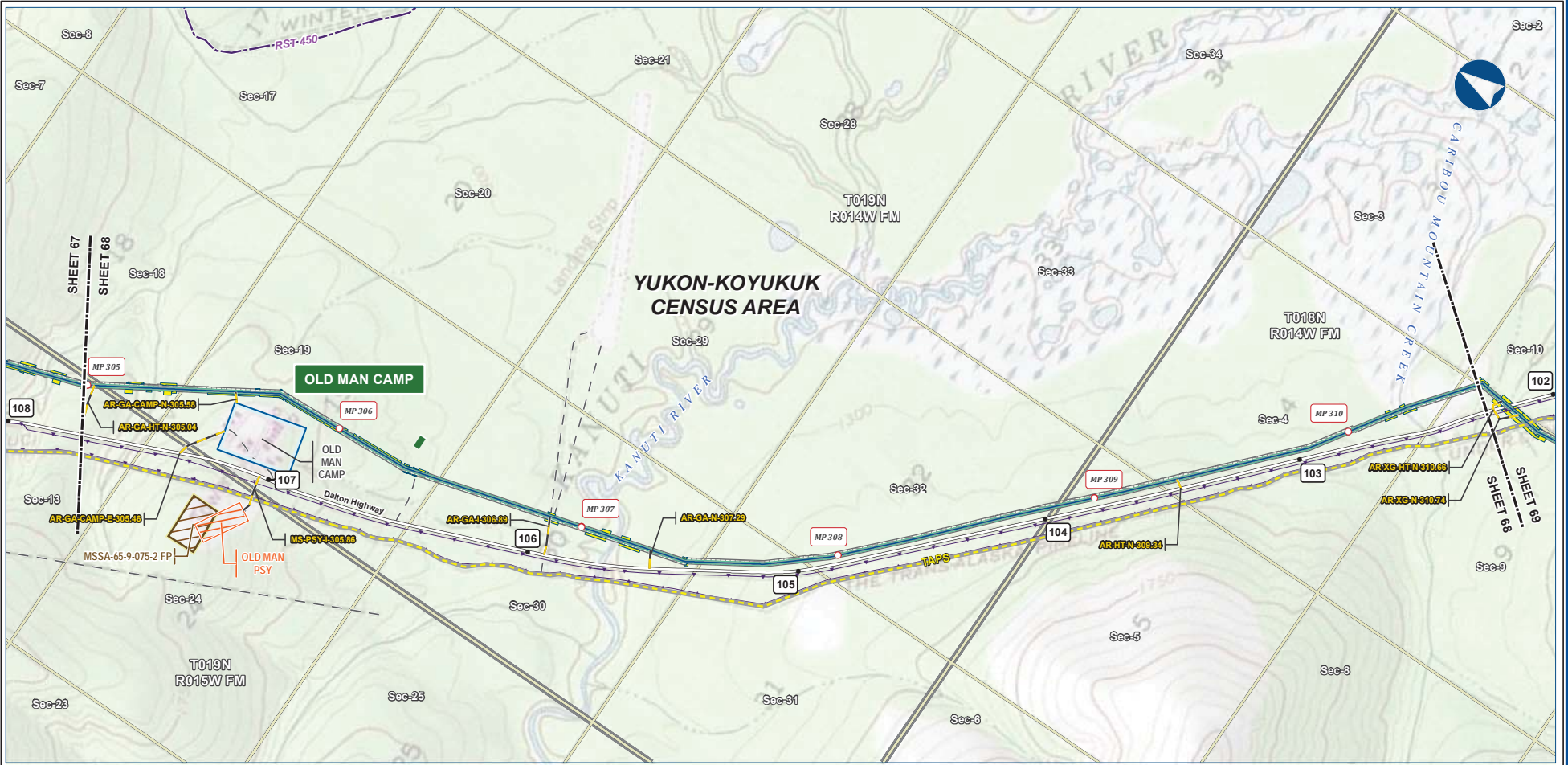
ALASKA LNG PROJECT Preliminary Facility Locations Mainline Rev C2 Route			
CENSUS AREA:	YUKON-KOYUKUK	DRAWN BY:	AGDC
STATE:	ALASKA	CHECKED BY:	
REV. NO.:	REVISION	DATE	
A	ISSUED FOR REVIEW	2017-03-10	
PRELIMINARY			
1:24,000			
DATE:	2017-03-10	PROJECTION:	NAD83 NSRS2007 ALASKAZONE4 FTUS 54392

DISCLAIMER

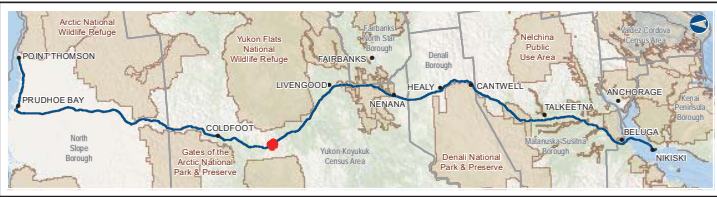
The information contained herein is for informational or planning purposes only. It does not nor should it be deemed to be an offer, request or proposals for rights or occupation of any kind. The Alaska LNG Project Participants and their respective officers, employees and agents, make no warranty, implied or otherwise, nor accept any liability, as to the accuracy or completeness of the information contained in these documents, drawings or electronic files. Do not remove or delete this note from document, drawing or electronic file.

PRELIMINARY FACILITY LOCATIONS - MAINLINE REV C2 ROUTE

ALASKA LNG



B-75



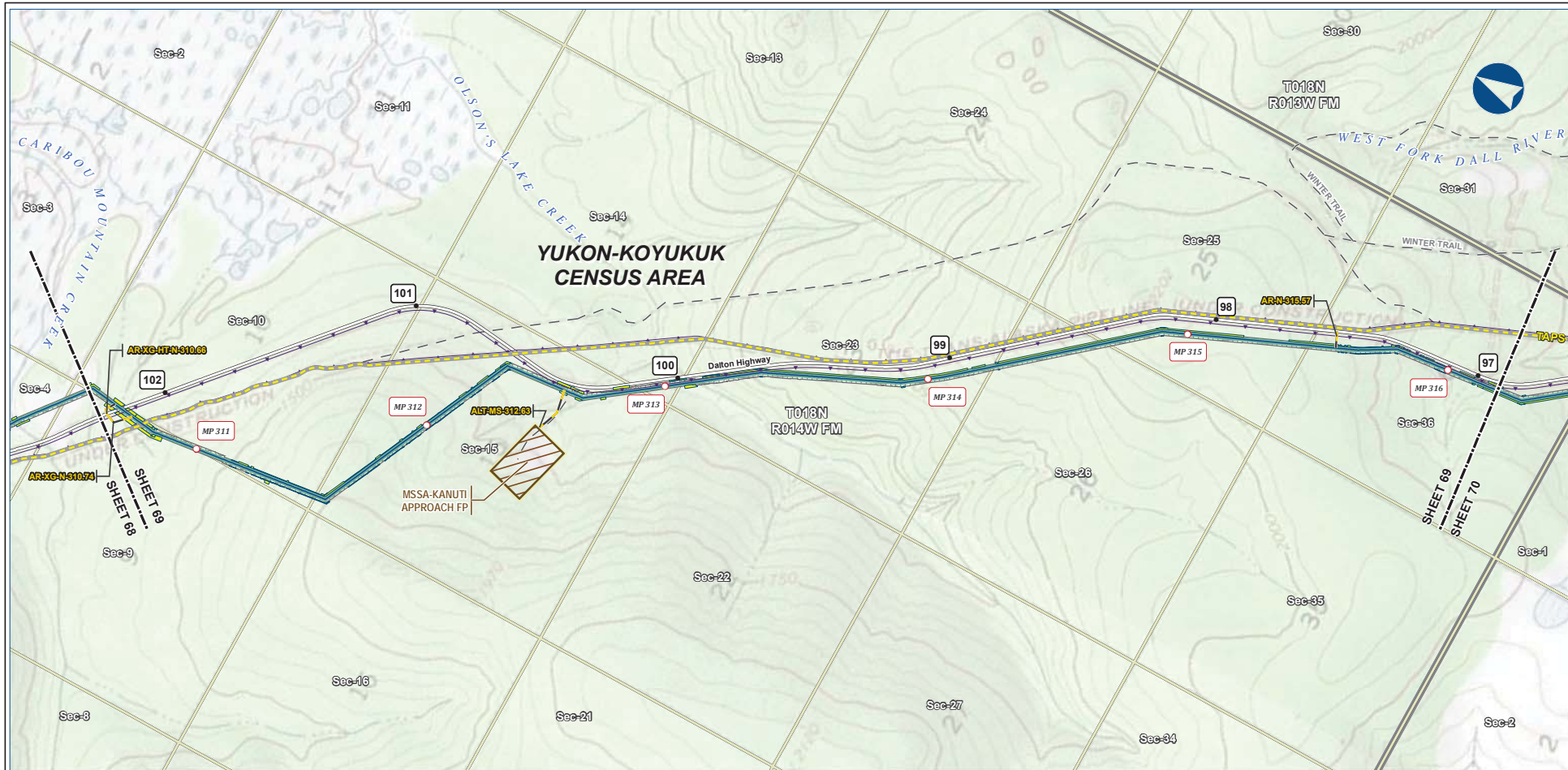
Legend		EXISTING FEATURES	
	Mainline Pipeline		Existing Roads
	Access Road - Gravel		Revised Statute 2477 Trail
	Permanent ROW		Off Road Trails
	Construction ROW		TAPS
	ATWS		Buried Cable
	Off ROW Camp		Alaska DOT Place Names
	Pipe Storage Yard (PSY)		Section
	Material Site Study Area (MSSA)		Township

ALASKA LNG PROJECT Preliminary Facility Locations Mainline Rev C2 Route			
CENSUS AREA:	YUKON-KOYUKUK	DRAWN BY:	AGDC
STATE:	ALASKA	CHECKED BY:	
REV. NO.:	REVISION	DATE	
A	ISSUED FOR REVIEW	2017-03-10	
PRELIMINARY			
1:24,000			
DATE:	2017-03-10	PROJECTION:	NAD83 NSRS2007 ALASKAZONE4 FTUS 54392

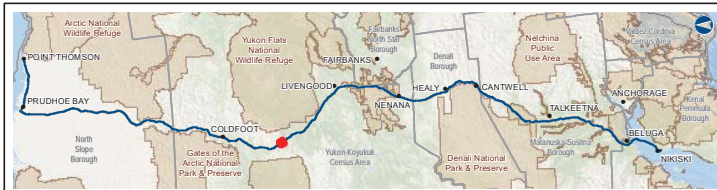
DISCLAIMER

The information contained herein is for informational or planning purposes only. It does not nor should it be deemed to be an offer, request or proposals for rights or occupation of any kind. The Alaska LNG Project Participants and their respective officers, employees and agents, make no warranty, implied or otherwise, nor accept any liability, as to the accuracy or completeness of the information contained in these documents, drawings or electronic files. Do not remove or delete this note from document, drawing or electronic file.

Alaska LNG Project



B-76



Legend		EXISTING FEATURES	
	Mainline Pipeline		Permanent ROW
	Construction ROW		Existing Roads
	Access Road - Gravel		Off Road Trails
	ATWS		TAPS
	Material Site Study Area (MSSA)		Buried Cable
			Section
			Township

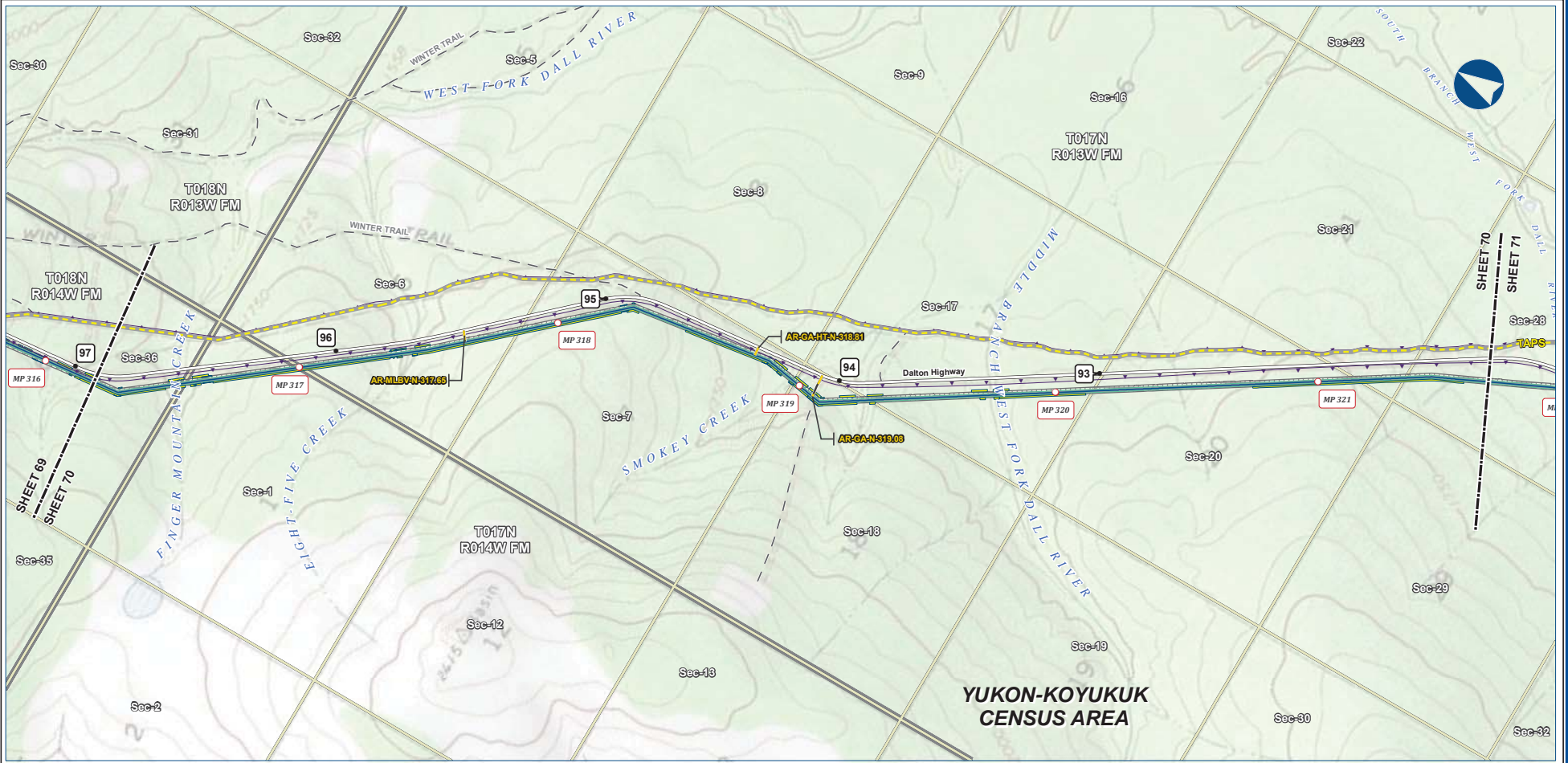
ALASKA LNG PROJECT Preliminary Facility Locations Mainline Rev C2 Route			
CENSUS AREA:	YUKON-KOYUKUK	DRAWN BY:	AGDC
STATE:	ALASKA	CHECKED BY:	
REV. NO.:	REVISION	DATE	
A	ISSUED FOR REVIEW	2017-03-10	
PRELIMINARY			
1:24,000			
DATE:	2017-03-10	PROJECTION:	NAD83 NSRS2007 ALASKAZONE4 FTUS 54392

DISCLAIMER

The information contained herein is for informational or planning purposes only. It does not nor should it be deemed to be an offer, request or proposals for rights or occupation of any kind. The Alaska LNG Project Participants and their respective officers, employees and agents, make no warranty, implied or otherwise, nor accept any liability, as to the accuracy or completeness of the information contained in these documents, drawings or electronic files. Do not remove or delete this note from document, drawing or electronic file.

PRELIMINARY FACILITY LOCATIONS - MAINLINE REV C2 ROUTE

ALASKA LNG



B-77



Alaska LNG Project

Legend

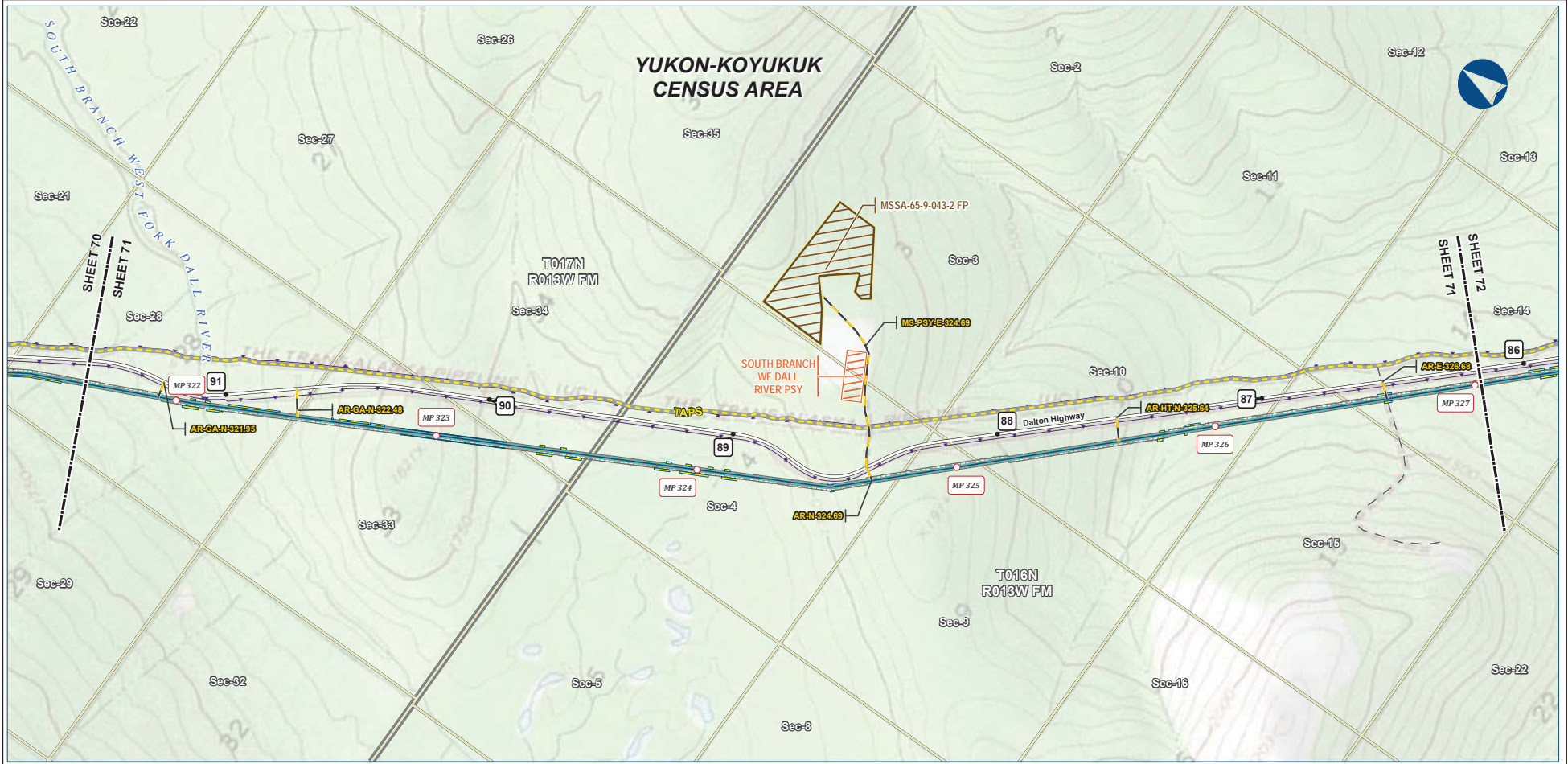
Mainline Pipeline	Permanent ROW	Existing Roads
Access Road - Gravel	Construction ROW	Off Road Trails
	ATWS	TAPS
		Buried Cable
		Section
		Township

ALASKA LNG PROJECT
Preliminary Facility Locations
Mainline Rev C2 Route

CENSUS AREA: YUKON-KOYUKUK	DRAWN BY: AGDC	
STATE: ALASKA	CHECKED BY:	
REV. NO.:	REVISION	DATE
A	ISSUED FOR REVIEW	2017-03-10
PRELIMINARY		
1:24,000		
DATE: 2017-03-10	PROJECTION: NAD83 NSRS2007 ALASKAZONE4 FTUS 54392	DWG: RR1_APPENDIX_A1_MAINLINE_TOPO_REV_C2_CL

DISCLAIMER

The information contained herein is for informational or planning purposes only. It does not nor should it be deemed to be an offer, request or proposals for rights or occupation of any kind. The Alaska LNG Project Participants and their respective officers, employees and agents, make no warranty, implied or otherwise, nor accept any liability, as to the accuracy or completeness of the information contained in these documents, drawings or electronic files. Do not remove or delete this note from document, drawing or electronic file.



B-78



Legend		EXISTING FEATURES	
Mainline Pipeline	Permanent ROW	Existing Roads	Off Road Trails
Access Road - Gravel	Construction ROW	TAPS	Buried Cable
ATWS	Pipe Storage Yard (PSY)	Section	Township
Material Site Study Area (MSSA)			

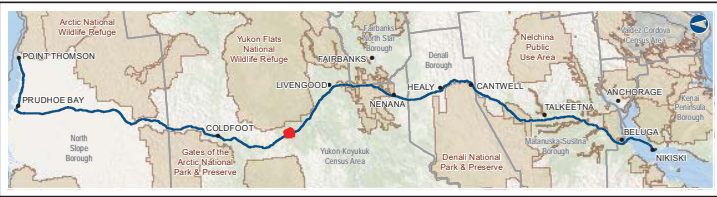
ALASKA LNG PROJECT			
Preliminary Facility Locations			
Mainline Rev C2 Route			
CENSUS AREA:	YUKON-KOYUKUK	DRAWN BY:	AGDC
STATE:	ALASKA	CHECKED BY:	
REV. NO.:	REVISION	DATE	
A	ISSUED FOR REVIEW	2017-03-10	
PRELIMINARY			
1:24,000			
DATE:	2017-03-10	PROJECTION:	NAD83 NRS2007 ALASKAZONE4 FTUS 54392

DISCLAIMER

The information contained herein is for informational or planning purposes only. It does not nor should it be deemed to be an offer, request or proposals for rights or occupation of any kind. The Alaska LNG Project Participants and their respective officers, employees and agents, make no warranty, implied or otherwise, nor accept any liability, as to the accuracy or completeness of the information contained in these documents, drawings or electronic files. Do not remove or delete this note from document, drawing or electronic file.



B-79



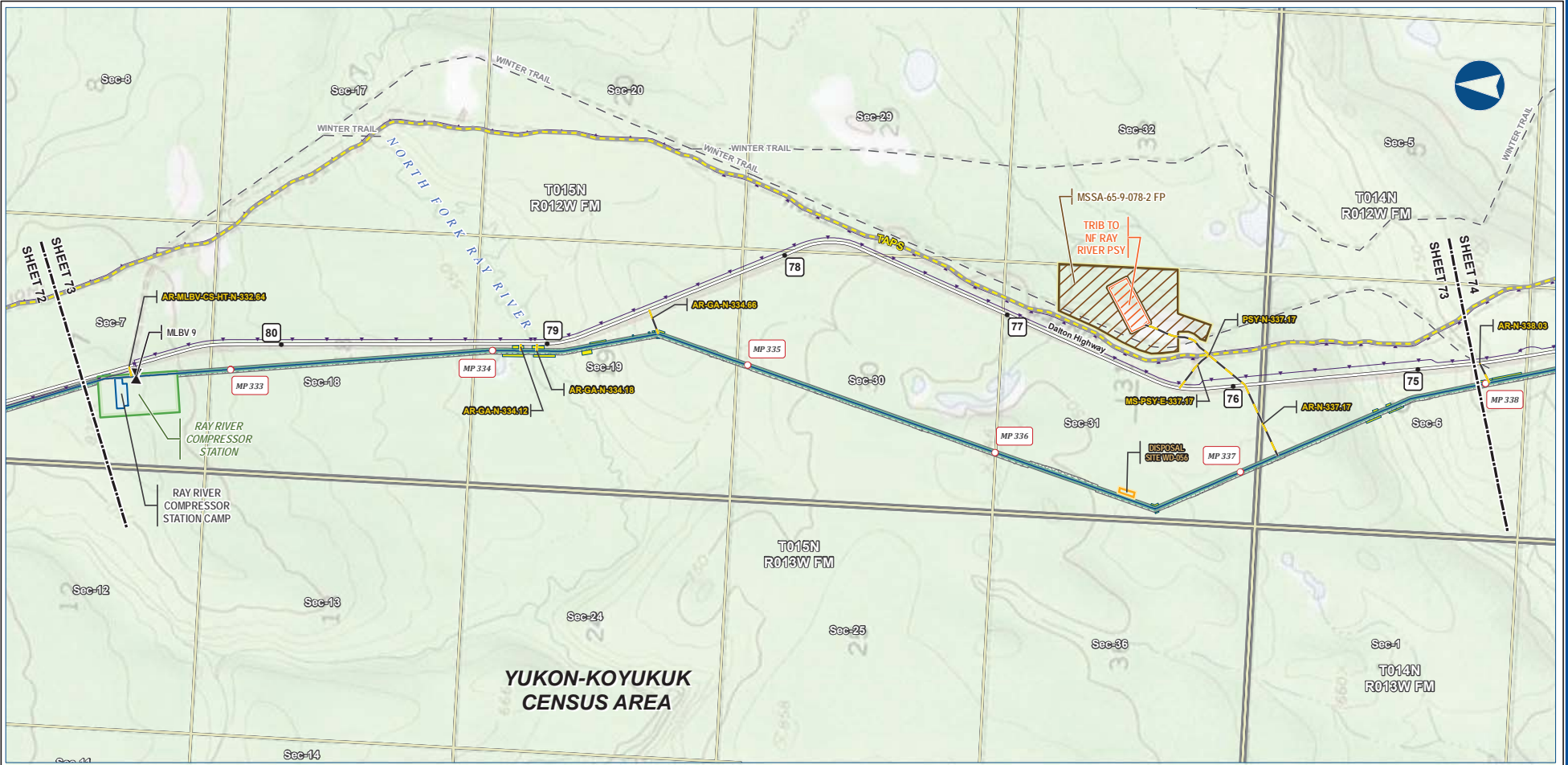
Legend		EXISTING FEATURES	
Pipeline	Permanent ROW	Existing Roads	Off Road Trails
Mainline Pipeline	Construction ROW	TAPS	Buried Cable
Access Road - Gravel	ATWS	Disposal Site	Section
Mainline Blockvale	Compressor Station	Township	
	Camp		
	Disposal Site		

ALASKA LNG PROJECT			
Preliminary Facility Locations			
Mainline Rev C2 Route			
CENSUS AREA:	YUKON-KOYUKUK	DRAWN BY:	AGDC
STATE:	ALASKA	CHECKED BY:	
REV. NO.:		REVISION	DATE
A		ISSUED FOR REVIEW	2017-03-10
PRELIMINARY			
1:24,000			
0 5 10 Miles			
DATE:	2017-03-10	PROJECTION:	NAD83 NSRS2007 ALASKAZONE4 FTUS S4392

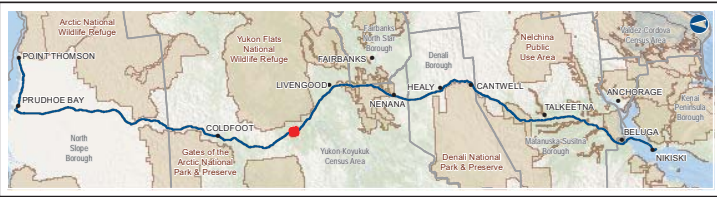
DISCLAIMER

The information contained herein is for informational or planning purposes only. It does not nor should it be deemed to be an offer, request or proposals for rights or occupation of any kind. The Alaska LNG Project Participants and their respective officers, employees and agents, make no warranty, implied or otherwise, nor accept any liability, as to the accuracy or completeness of the information contained in these documents, drawings or electronic files. Do not remove or delete this note from document, drawing or electronic file.

PRELIMINARY FACILITY LOCATIONS - MAINLINE REV C2 ROUTE



B-80

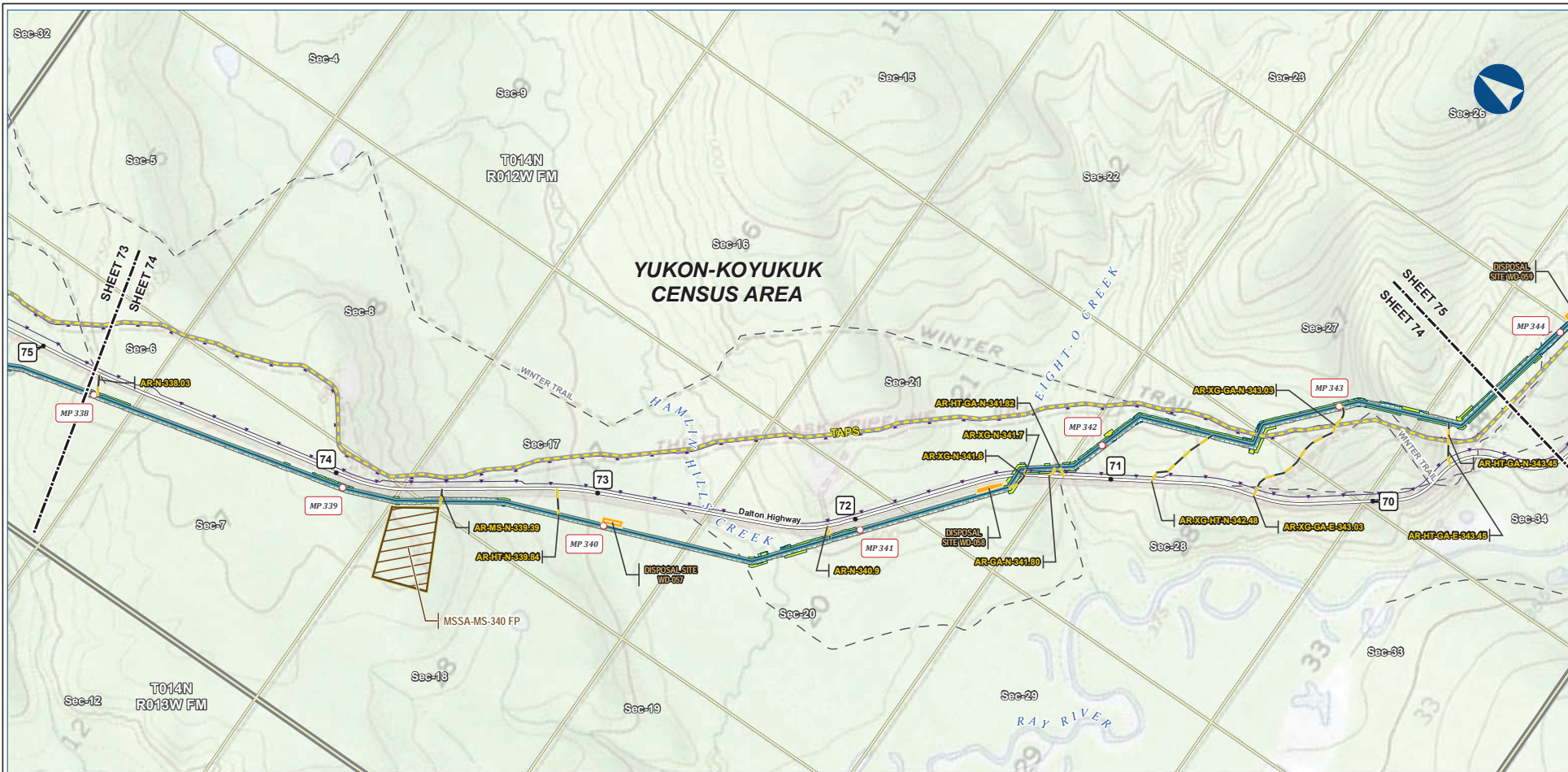


PIPELINE		EXISTING FEATURES	
	Mainline Pipeline		Existing Roads
	Construction ROW		Off Road Trails
	Access Road - Gravel		TAPS
	Mainline Blockvalve		Buried Cable
	Permanent ROW		Section
	ATWS		Township
	Compressor Station		
	Camp		
	Pipe Storage Yard (PSY)		
	Disposal Site		
	Material Site Study Area (MSSA)		

ALASKA LNG PROJECT Preliminary Facility Locations Mainline Rev C2 Route			
CENSUS AREA:	YUKON-KOYUKUK	DRAWN BY:	AGDC
STATE:	ALASKA	CHECKED BY:	
REV. NO.:	REVISION	DATE	
A	ISSUED FOR REVIEW	2017-03-10	
PRELIMINARY			
1:24,000			
DATE:	2017-03-10	PROJECTION:	NAD83 NRSR2007 ALASKAZONE4 FTUS 54392

DISCLAIMER

The information contained herein is for informational or planning purposes only. It does not nor should it be deemed to be an offer, request or proposals for rights or occupation of any kind. The Alaska LNG Project Participants and their respective officers, employees and agents, make no warranty, implied or otherwise, nor accept any liability, as to the accuracy or completeness of the information contained in these documents, drawings or electronic files. Do not remove or delete this note from document, drawing or electronic file.



B-81

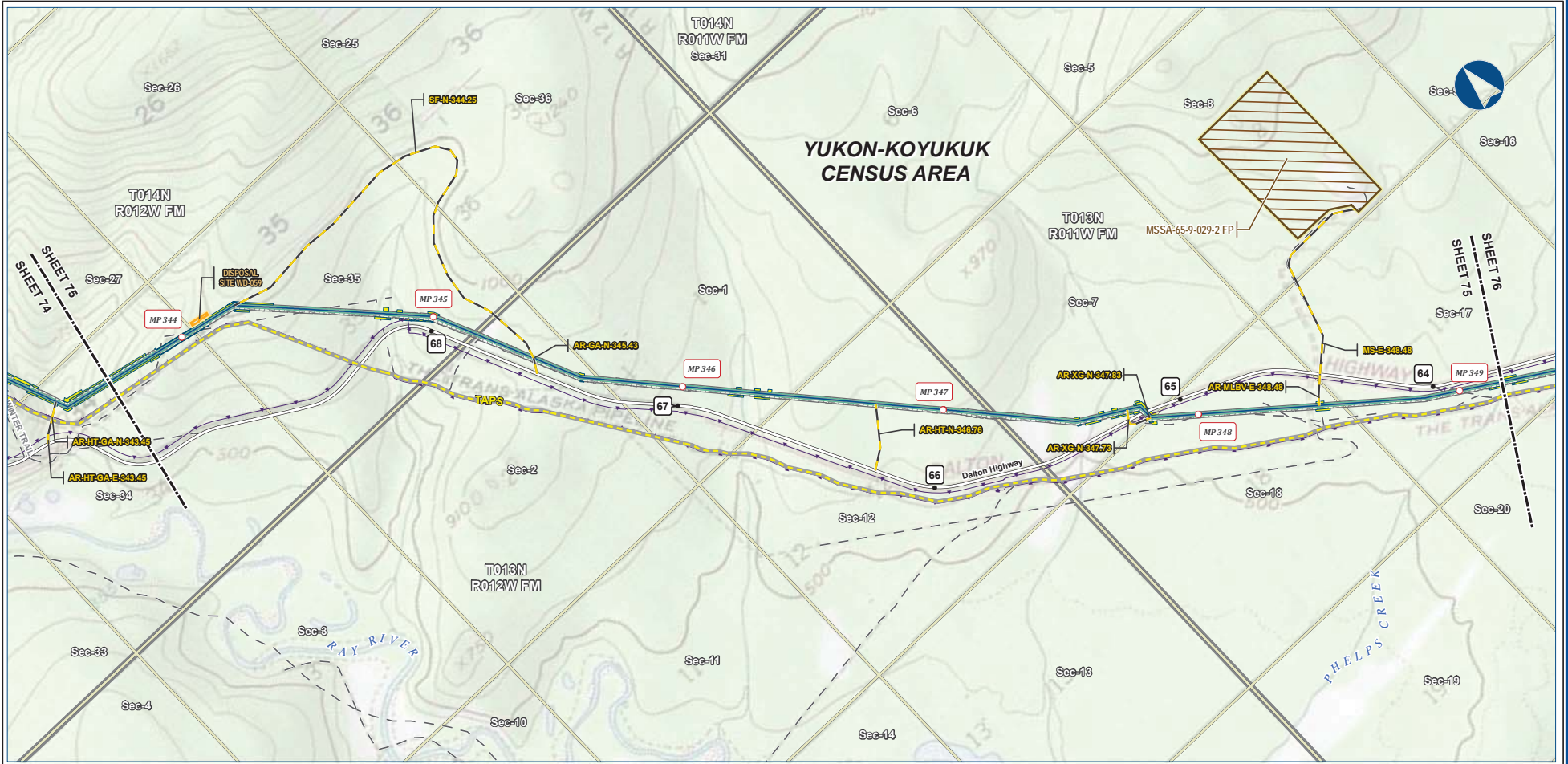


Legend		EXISTING FEATURES	
Permanent ROW	Mainline Pipeline	Existing Roads	Off Road Trails
Construction ROW	Access Road - Gravel	TAPS	Buried Cable
ATWS	Disposal Site	Section	Township
Material Site Study Area (MSSA)			

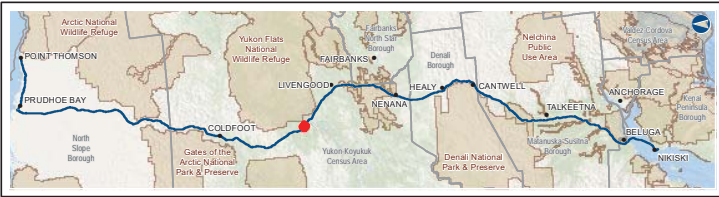
ALASKA LNG PROJECT Preliminary Facility Locations Mainline Rev C2 Route			
CENSUS AREA:	YUKON-KOYUKUK	DRAWN BY:	AGDC
STATE:	ALASKA	CHECKED BY:	
REV. NO.:	REVISION	DATE	
A	ISSUED FOR REVIEW	2017-03-10	
PRELIMINARY			
1:24,000			
DATE:	2017-03-10	PROJECTION:	NAD83 NRSR2007 ALASKAZONE4 FTUS 54392

DISCLAIMER

The information contained herein is for informational or planning purposes only. It does not nor should it be deemed to be an offer, request or proposals for rights or occupation of any kind. The Alaska LNG Project Participants and their respective officers, employees and agents, make no warranty, implied or otherwise, nor accept any liability, as to the accuracy or completeness of the information contained in these documents, drawings or electronic files. Do not remove or delete this note from document, drawing or electronic file.



B-82



Legend		
PIPELINE	Permanent ROW	Existing Roads
Mainline Pipeline	Construction ROW	Off Road Trails
Access Road - Gravel	ATWS	TAPS
	Disposal Site	Buried Cable
	Material Site Study Area (MSSA)	Section
		Township

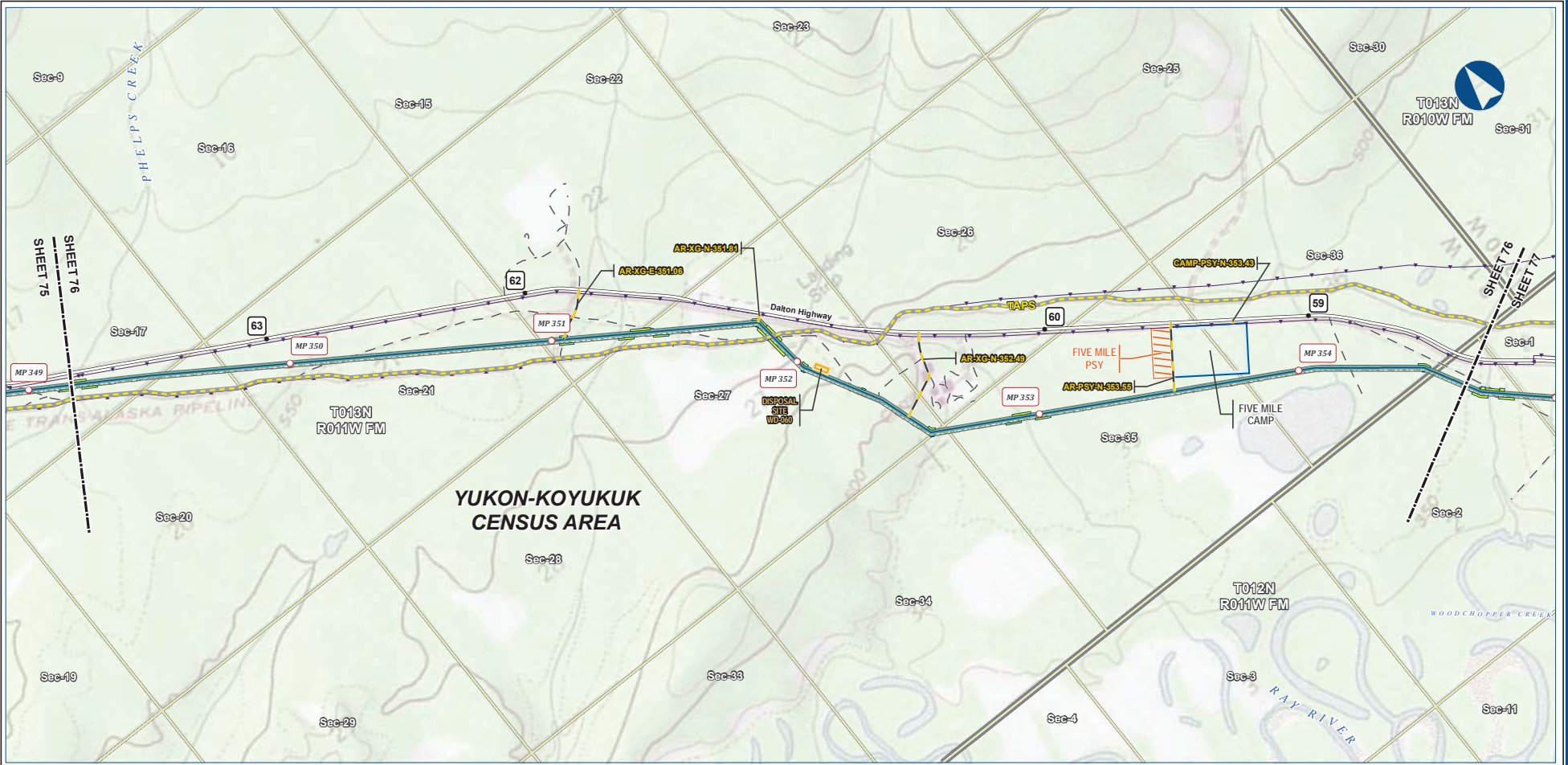
ALASKA LNG PROJECT Preliminary Facility Locations Mainline Rev C2 Route			
CENSUS AREA:	YUKON-KOYUKUK	DRAWN BY:	AGDC
STATE:	ALASKA	CHECKED BY:	
REV. NO.:	A	REVISION	ISSUED FOR REVIEW
		DATE	2017-03-10
PRELIMINARY			
1:24,000			
DATE:	2017-03-10	PROJECTION:	NAD83 NRSR2007 ALASKAZONE4 FTUS 54392

DISCLAIMER

The information contained herein is for informational or planning purposes only. It does not nor should it be deemed to be an offer, request or proposals for rights or occupation of any kind. The Alaska LNG Project Participants and their respective officers, employees and agents, make no warranty, implied or otherwise, nor accept any liability, as to the accuracy or completeness of the information contained in these documents, drawings or electronic files. Do not remove or delete this note from document, drawing or electronic file.

PRELIMINARY FACILITY LOCATIONS - MAINLINE REV C2 ROUTE

ALASKA LNG



B-83



Alaska LNG Project

Legend	
Permanent ROW	Mainline Pipeline
Construction ROW	Access Road - Gravel
ATWS	Off ROW Camp
Pipe Storage Yard (PSY)	Disposal Site
Existing Roads	Off Road Trails
TAPS	Buried Cable
Section	Township

ALASKA LNG PROJECT			
Preliminary Facility Locations			
Mainline Rev C2 Route			
CENSUS AREA: YUKON-KOYUKUK	DRAWN BY: AGDC	STATE: ALASKA	CHECKED BY:
REV. NO.:	REVISION	DATE	
A	ISSUED FOR REVIEW	2017-03-10	
PRELIMINARY			
1:24,000			
DATE: 2017-03-10 PROJECT: NAD83 NSRS2007 ALASKAZONE4 FTUS 54392			

DISCLAIMER

The information contained herein is for informational or planning purposes only. It does not nor should it be deemed to be an offer, request or proposals for rights or occupation of any kind. The Alaska LNG Project Participants and their respective officers, employees and agents, make no warranty, implied or otherwise, nor accept any liability, as to the accuracy or completeness of the information contained in these documents, drawings or electronic files. Do not remove or delete this note from document, drawing or electronic file.

DWG: RR_1_APPENDIX_A1_MAINLINE_TOPO_REV_C2_CL SHEET: 78

Mainline Facilities
(cont'd in appendix B volumes 2 through 4)