

---

**BIOLOGICAL ASSESSMENT**

**(continued)**

---

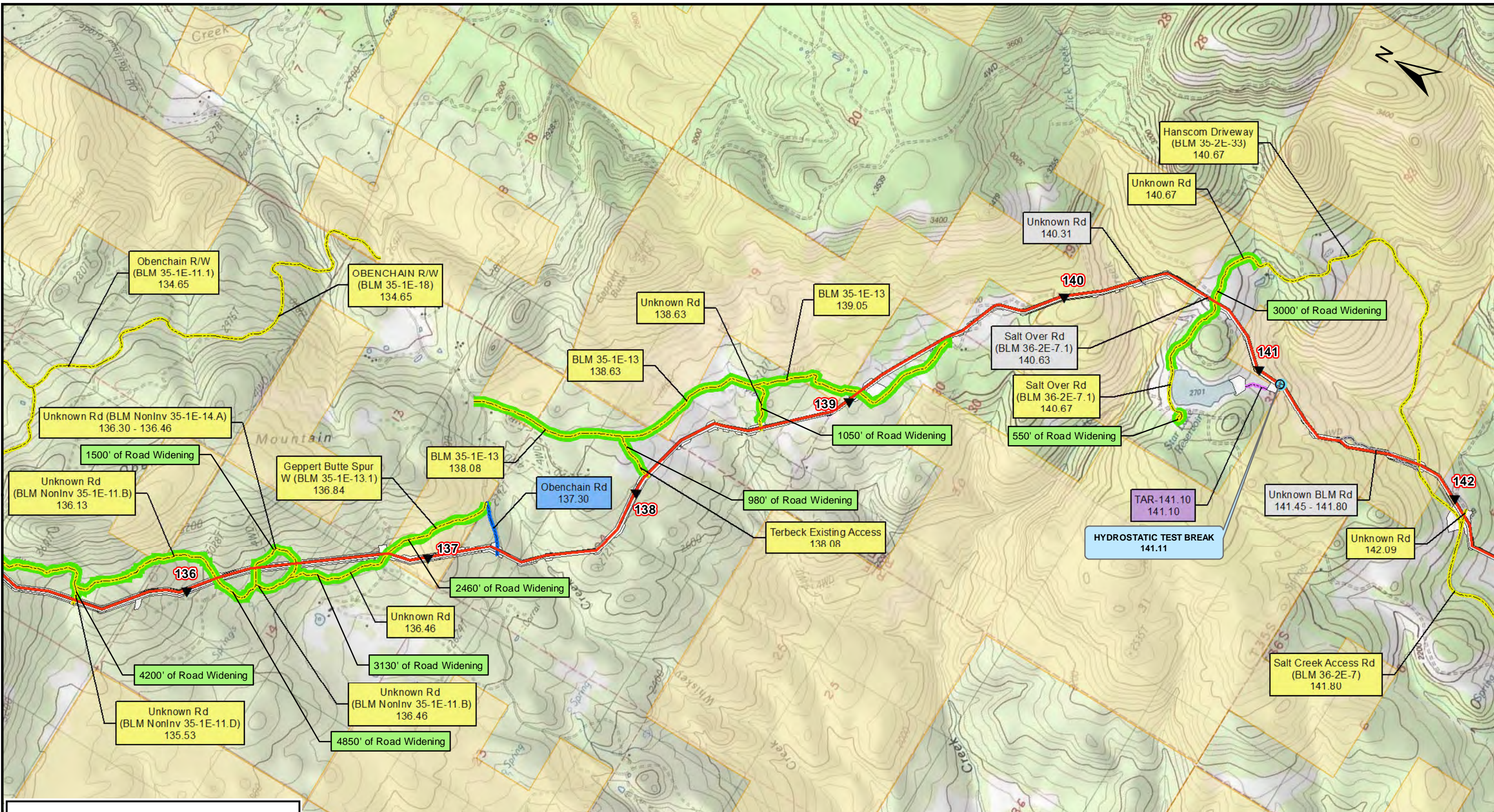
---

**APPENDIX A**

**General Location Maps of the Pacific Connector Gas Pipeline**

**(CONTINUED)**


---



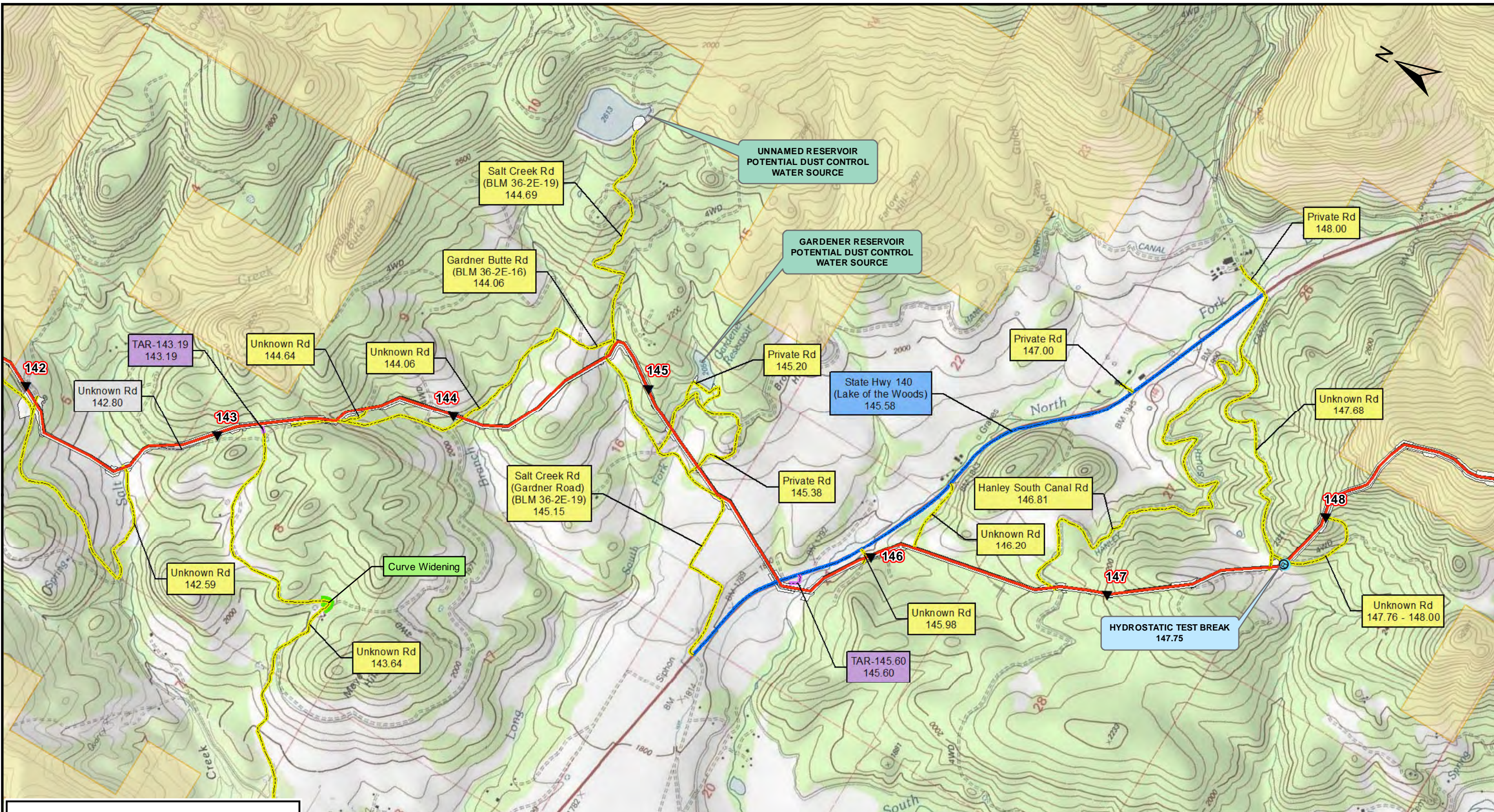
**Legend**

- ▲ Mileposts
- Proposed Route
- Aboveground Facility
- Rock Source/Disposal
- ⊕ Hydrostatic Test Breaks
- ★ Comms\_Sites
- BLM
- U.S. Forest Service
- Private
- RR
- Public Road
- Access Road
- No Ingress / Egress
- PAR
- TAR
- Road Improvements



DRAWING NO.		REFERENCE TITLE		<b>PACIFIC CONNECTOR GAS PIPELINE PROJECT</b> <b>PACIFIC CONNECTOR GAS PIPELINE, LP</b> <b>USGS GENERAL LOCATION MAP</b> <b>M.P. 135.45 TO M.P. 142.12</b> <b>JACKSON COUNTY</b>				 Pacific Connector GAS PIPELINE		
NO.	DATE	BY	REVISION DESCRIPTION	W.O. NO.	CHK.	CHK.	DRAWN BY: JST	DATE: 9/11/2017	ISSUED FOR BID:	SCALE: AS NOTED
0	May - 2017	EE	Issued for FERC Pre-Filing				CHECKED BY: DD	DATE: 9/11/2017	ISSUED FOR CONSTRUCTION:	
							APPROVED BY: EE	DATE: 9/11/2017	DRAWING NUMBER:	<b>3430.31-Y-Map 22</b>
										SHEET <b>37</b> OF <b>55</b>

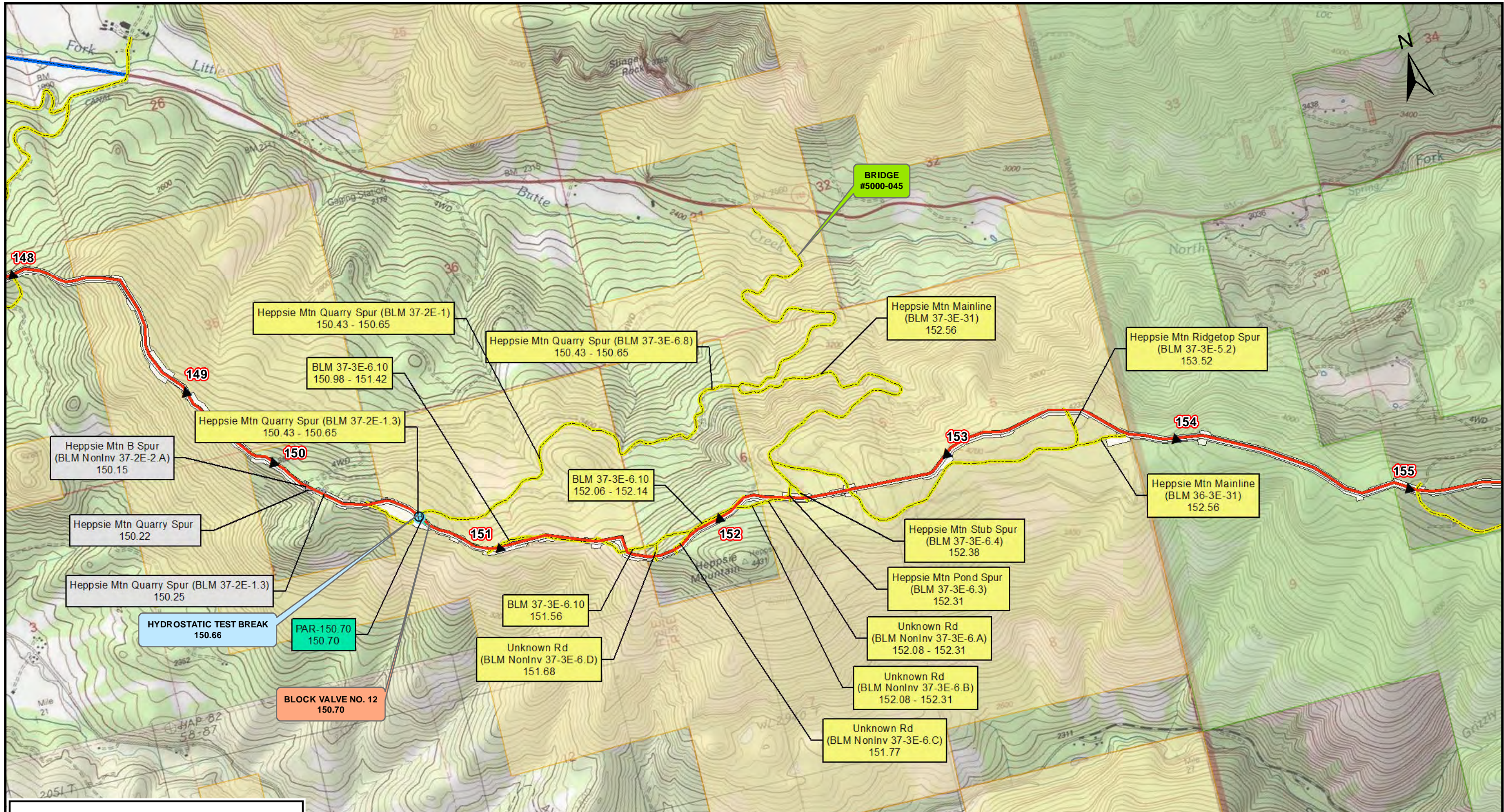
P:\P\PCGP\_C\CLINGMAP\MTPA\_TMP\_DDP.mxd



Legend	
▲ Mileposts	RR
— Proposed Route	Public Road
— Aboveground Facility	Access Road
— Rock Source/Disposal	No Ingress / Egress
⊕ Hydrostatic Test Breaks	PAR
★ Comms_Sites	TAR
— BLM	Road Improvements
— U.S. Forest Service	
— Private	



DRAWING NO.		REFERENCE TITLE		<b>PACIFIC CONNECTOR GAS PIPELINE PROJECT</b> <b>PACIFIC CONNECTOR GAS PIPELINE, LP</b> <b>USGS GENERAL LOCATION MAP</b> <b>M.P. 142.12 TO M.P. 148.50</b> <b>JACKSON COUNTY</b>							
NO.	DATE	BY	REVISION DESCRIPTION							W.O. NO.	CHK.
0	May - 2017	EE	Issued for FERC Pre-Filing				CHECKED BY: DD	DATE: 9/11/2017	ISSUED FOR CONSTRUCTION:		
							APPROVED BY: EE	DATE: 9/11/2017	DRAWING NUMBER:	<b>3430.31-Y-Map 23</b>	SHEET <b>38</b> OF <b>55</b>



**Legend**

- ▲ Mileposts
- Proposed Route
- Aboveground Facility
- Rock Source/Disposal
- ⊕ Hydrostatic Test Breaks
- ★ Comms\_Sites
- BLM
- U.S. Forest Service
- Private
- RR
- Public Road
- Access Road
- No Ingress / Egress
- PAR
- TAR
- Road Improvements



DRAWING NO.		REFERENCE TITLE		<b>PACIFIC CONNECTOR GAS PIPELINE PROJECT</b> <b>PACIFIC CONNECTOR GAS PIPELINE, LP</b> <b>USGS GENERAL LOCATION MAP</b> <b>M.P. 145.50 TO M.P. 155.19</b> <b>JACKSON COUNTY</b>						
NO.	DATE	BY	REVISION DESCRIPTION	W.O. NO.	CHK.	CHK.	DRAWN BY: JST	DATE: 9/11/2017	ISSUED FOR BID:	SCALE: AS NOTED
0	May - 2017	EE	Issued for FERC Pre-Filing				CHECKED BY: DD	DATE: 9/11/2017	ISSUED FOR CONSTRUCTION:	
							APPROVED BY: EE	DATE: 9/11/2017	DRAWING NUMBER:	SHEET <b>39</b> OF <b>55</b>
									<b>3430.31-Y-Map 24</b>	



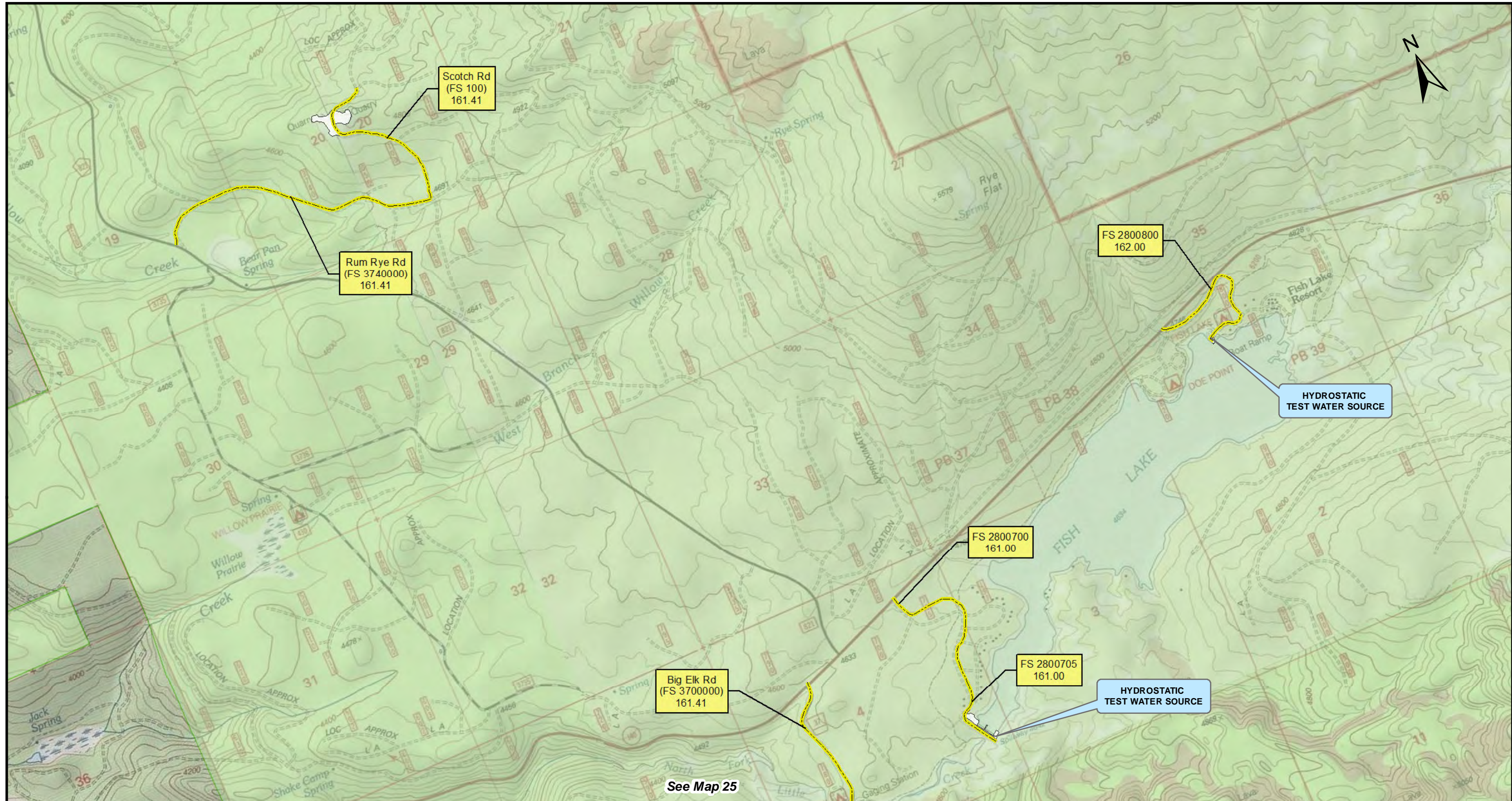
See Map 25a



Legend	
▲ Mileposts	RR
— Proposed Route	Public Road
— Aboveground Facility	Access Road
— Rock Source/Disposal	No Ingress / Egress
⊕ Hydrostatic Test Breaks	PAR
★ Comms_Sites	TAR
■ BLM	Road Improvements
■ U.S. Forest Service	
□ Private	



DRAWING NO.		REFERENCE TITLE		PACIFIC CONNECTOR GAS PIPELINE PROJECT PACIFIC CONNECTOR GAS PIPELINE, LP USGS GENERAL LOCATION MAP M.P. 155.19 TO M.P. 161.76 JACKSON COUNTY		Pacific Connector GAS PIPELINE	
NO.	DATE	BY	REVISION DESCRIPTION	W.O. NO.	CHK.	CHK.	DRAWN BY: JST DATE: 9/11/2017 ISSUED FOR BID: SCALE: AS NOTED
0	May - 2017	EE	Issued for FERC Pre-Filing				CHECKED BY: DD DATE: 9/11/2017 ISSUED FOR CONSTRUCTION:
				APPROVED BY: EE DATE: 9/11/2017		DRAWING NUMBER: 3430.31-Y-Map 25 SHEET 40 OF 55	



Scotch Rd  
(FS 100)  
161.41

Rum Rye Rd  
(FS 3740000)  
161.41

FS 2800800  
162.00

HYDROSTATIC  
TEST WATER SOURCE

FS 2800700  
161.00

HYDROSTATIC  
TEST WATER SOURCE

Big Elk Rd  
(FS 3700000)  
161.41

See Map 25

Legend	
▲ Mileposts	RR
— Proposed Route	Public Road
— Aboveground Facility	Access Road
— Rock Source/Disposal	No Ingress / Egress
⊕ Hydrostatic Test Breaks	PAR
★ Comms_Sites	TAR
■ BLM	Road Improvements
■ U.S. Forest Service	
□ Private	



DRAWING NO.		REFERENCE TITLE		PACIFIC CONNECTOR GAS PIPELINE PROJECT PACIFIC CONNECTOR GAS PIPELINE, LP USGS GENERAL LOCATION MAP M.P. 155.19 TO M.P. 161.76 JACKSON COUNTY				Pacific Connector GAS PIPELINE		
NO.	DATE	BY	REVISION DESCRIPTION	W.O. NO.	CHK.	CHK.	DRAWN BY: JST	DATE: 9/11/2017	ISSUED FOR BID:	SCALE: AS NOTED
0	May - 2017	EE	Issued for FERC Pre-Filing				CHECKED BY: DD	DATE: 9/11/2017	ISSUED FOR CONSTRUCTION:	
							APPROVED BY: EE	DATE: 9/11/2017	DRAWING NUMBER: <b>3430.31-Y-Map 25a</b>	SHEET 41 OF 55



Big Elk Rd  
(FS 3700000)  
161.41

FS 3700113  
162.80 - 162.90

FS 3705080  
(Decommissioned)  
162.02

Decommissioned road to be recommissioned

Unknown Rd  
162.26

FS 3705000  
165.68

FS 3700115  
163.14 - 163.21

STRUCTURAL PLATE  
9'-4" PIPE SPAN

FS 3700100  
163.14

FS 3720180  
163.79 - 164.21

Linda Rd  
164.87

FS 3720480  
165.47

Decommissioned road  
to be recommissioned

FS 3720520  
166.45

FS 3720820  
167.51 - 167.69

FS 3720000  
164.21 - 165.93

Brown Mtn Rd  
(FS 3720510)  
(Decommissioned)  
166.10

FS 3720500  
165.72

FS 3720185  
163.95

FS 3720200  
164.40

FS 3720190  
164.30

Daley Creek Rd  
(FS 3720000)  
167.31

See Map 26a

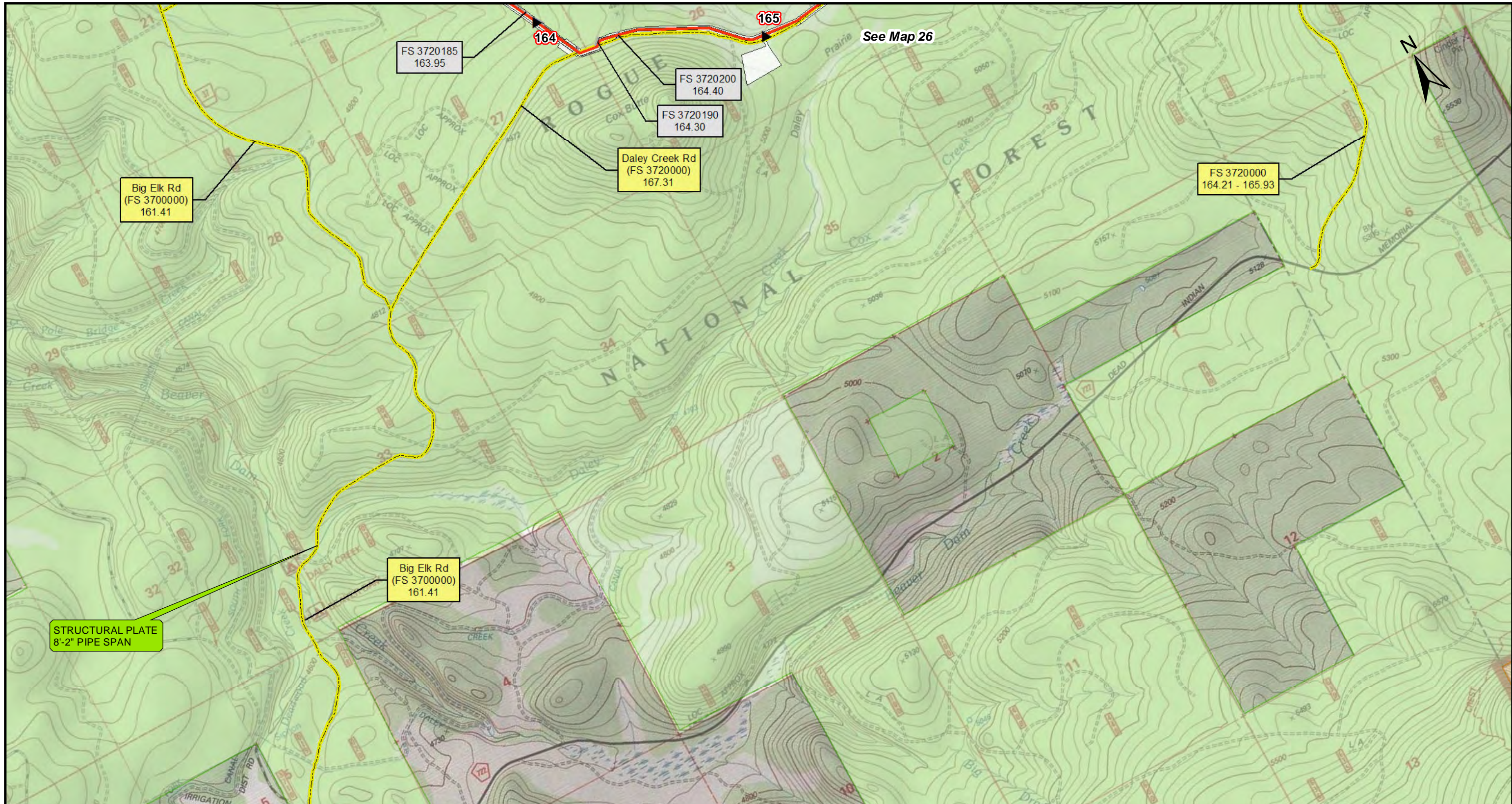
Legend	
▲ Mileposts	RR
— Proposed Route	Public Road
— Aboveground Facility	Access Road
— Rock Source/Disposal	No Ingress / Egress
⊕ Hydrostatic Test Breaks	PAR
★ Comms_Sites	TAR
— Road Improvements	
— BLM	
— U.S. Forest Service	
— Private	



DRAWING NO.		REFERENCE TITLE								
		<b>PACIFIC CONNECTOR GAS PIPELINE PROJECT</b> <b>PACIFIC CONNECTOR GAS PIPELINE, LP</b> <b>USGS GENERAL LOCATION MAP</b> <b>M.P. 161.76 TO M.P. 168.07</b> <b>JACKSON COUNTY</b>								
NO.	DATE	BY	REVISION DESCRIPTION	W.O. NO.	CHK.	CHK.	DRAWN BY: JST	DATE: 9/11/2017	ISSUED FOR BID:	SCALE: AS NOTED
0	May - 2017	EE	Issued for FERC Pre-Filing				CHECKED BY: DD	DATE: 9/11/2017	ISSUED FOR CONSTRUCTION:	
							APPROVED BY: EE	DATE: 9/11/2017	DRAWING NUMBER:	
									<b>3430.31-Y-Map 26</b>	SHEET <b>42</b> OF <b>55</b>







FS 3720185  
163.95

FS 3720200  
164.40

FS 3720190  
164.30

Daley Creek Rd  
(FS 3720000)  
167.31

Big Elk Rd  
(FS 3700000)  
161.41

FS 3720000  
164.21 - 165.93

Big Elk Rd  
(FS 3700000)  
161.41

STRUCTURAL PLATE  
8'-2" PIPE SPAN

See Map 26



Legend	
▲ Mileposts	RR
— Proposed Route	Public Road
— Aboveground Facility	Access Road
— Rock Source/Disposal	No Ingress / Egress
⊕ Hydrostatic Test Breaks	PAR
★ Comms_Sites	TAR
■ BLM	Road Improvements
■ U.S. Forest Service	
□ Private	



DRAWING NO.		REFERENCE TITLE	
NO.	DATE	BY	REVISION DESCRIPTION
0	May - 2017	EE	Issued for FERC Pre-Filing
W.O. NO.	CHK.	CHK.	

**PACIFIC CONNECTOR GAS PIPELINE PROJECT**  
**PACIFIC CONNECTOR GAS PIPELINE, LP**  
**USGS GENERAL LOCATION MAP**  
**M.P. 161.76 TO M.P. 168.07**  
**JACKSON COUNTY**

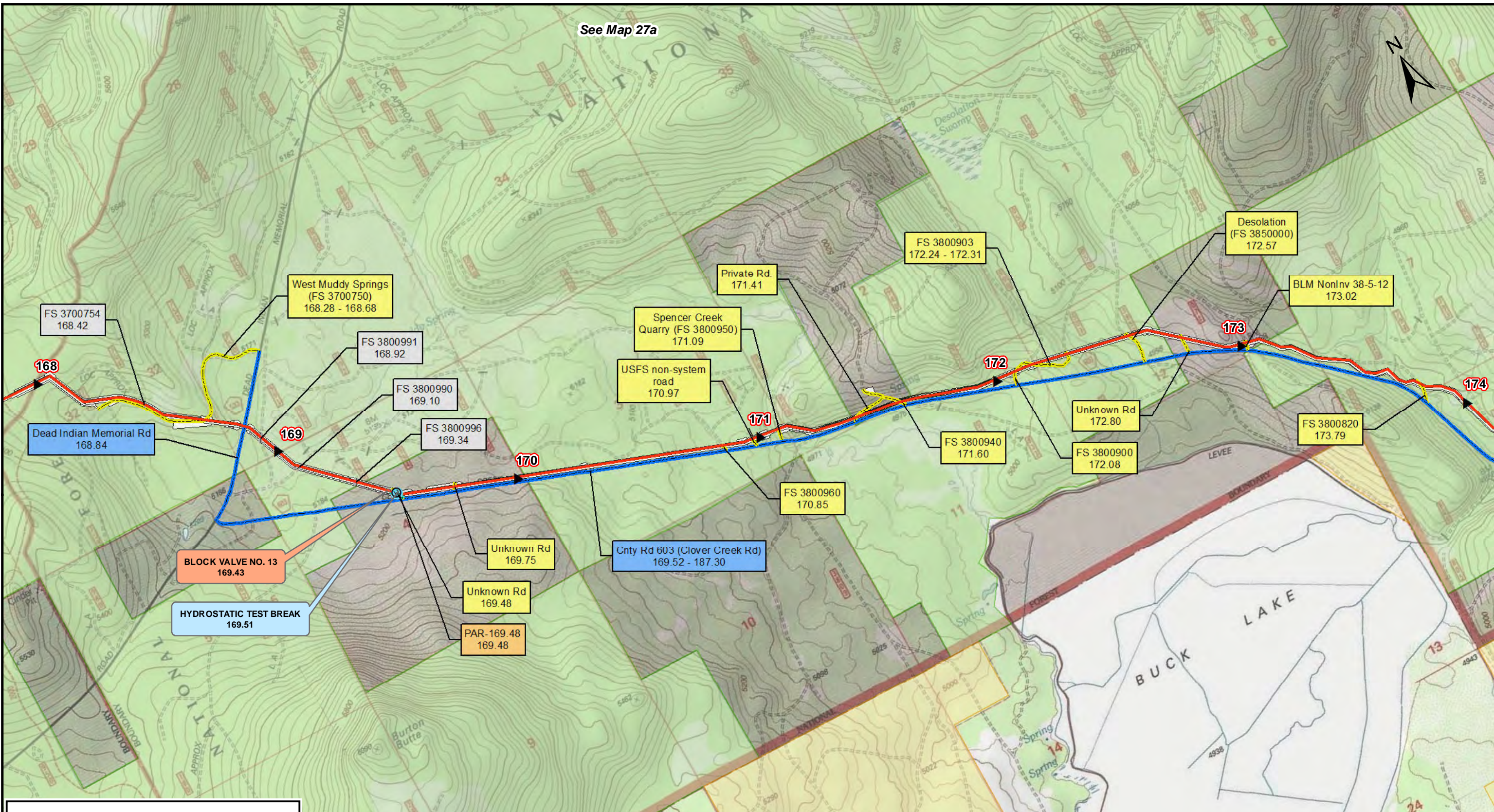
DRAWN BY: JST	DATE: 9/11/2017	ISSUED FOR BID:	SCALE: AS NOTED
CHECKED BY: DD	DATE: 9/11/2017	ISSUED FOR CONSTRUCTION:	
APPROVED BY: EE	DATE: 9/11/2017	DRAWING NUMBER:	

**3430.31-Y-Map 26a**

SHEET **43**  
OF **55**

P:\N:\P\PCGP\_C\CLINGMAP\MPA\_TMP\_DDP.mxd

See Map 27a



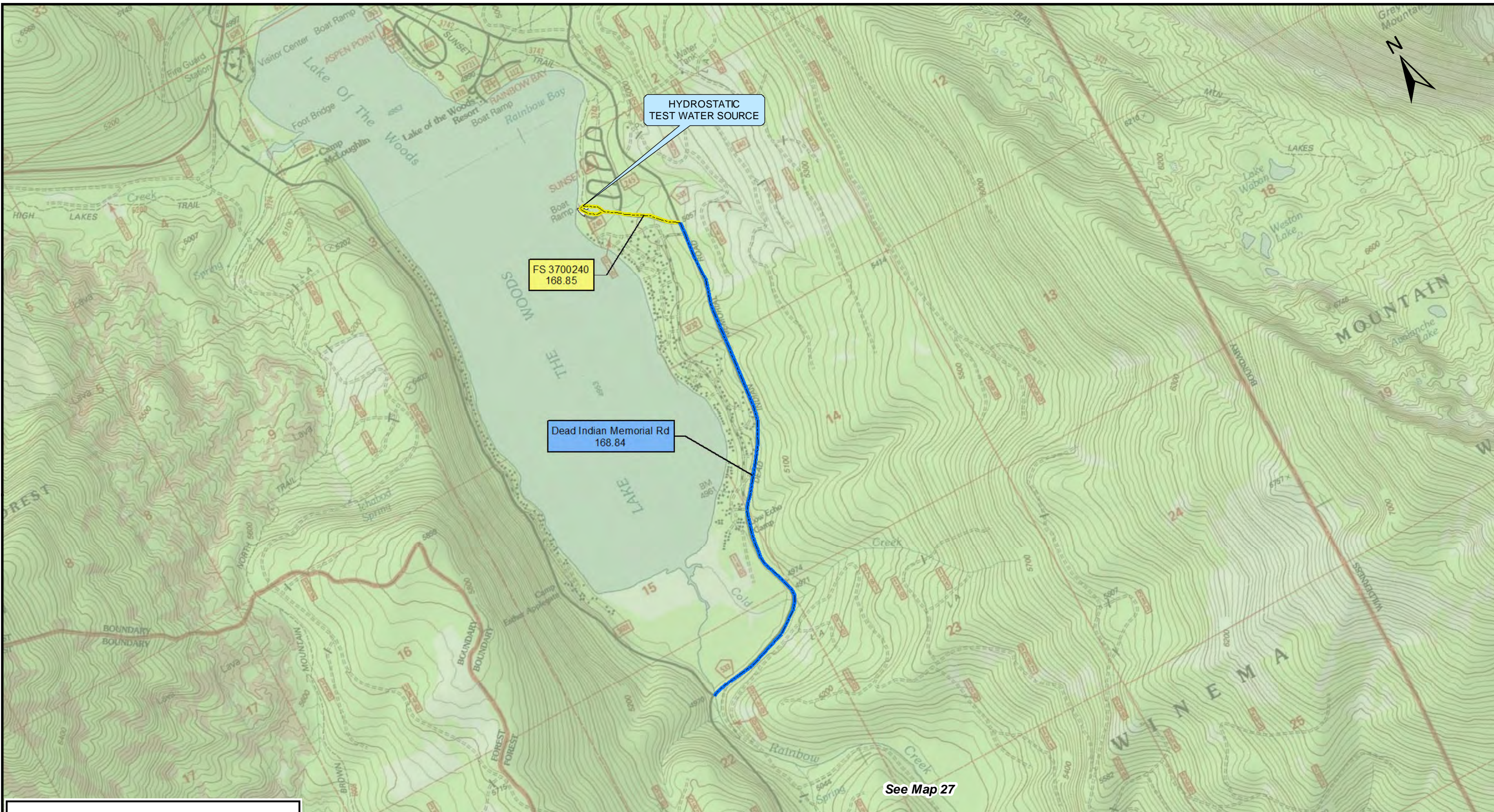
**Legend**

- ▲ Mileposts
- Proposed Route
- Aboveground Facility
- Rock Source/Disposal
- ⊕ Hydrostatic Test Breaks
- ★ Comms\_Sites
- BLM
- U.S. Forest Service
- Private
- RR
- Public Road
- Access Road
- No Ingress / Egress
- PAR
- TAR
- Road Improvements



DRAWING NO.		REFERENCE TITLE		<b>PACIFIC CONNECTOR GAS PIPELINE PROJECT</b> <b>PACIFIC CONNECTOR GAS PIPELINE, LP</b> <b>USGS GENERAL LOCATION MAP</b> <b>M.P. 168.07 TO M.P. 174.03</b> <b>KLAMATH COUNTY</b>						
NO.	DATE	BY	REVISION DESCRIPTION	W.O. NO.	CHK.	CHK.	DRAWN BY: JST	DATE: 9/11/2017	ISSUED FOR BID:	SCALE: AS NOTED
0	May - 2017	EE	Issued for FERC Pre-Filing				CHECKED BY: DD	DATE: 9/11/2017	ISSUED FOR CONSTRUCTION:	
							APPROVED BY: EE	DATE: 9/11/2017	DRAWING NUMBER:	<b>3430.31-Y-Map 27</b>
									SHEET <b>44</b>	
									OF <b>55</b>	


Path: P:\PCGP\_C\CLINGMAP\MPL\_TMP\_DDP.mxd



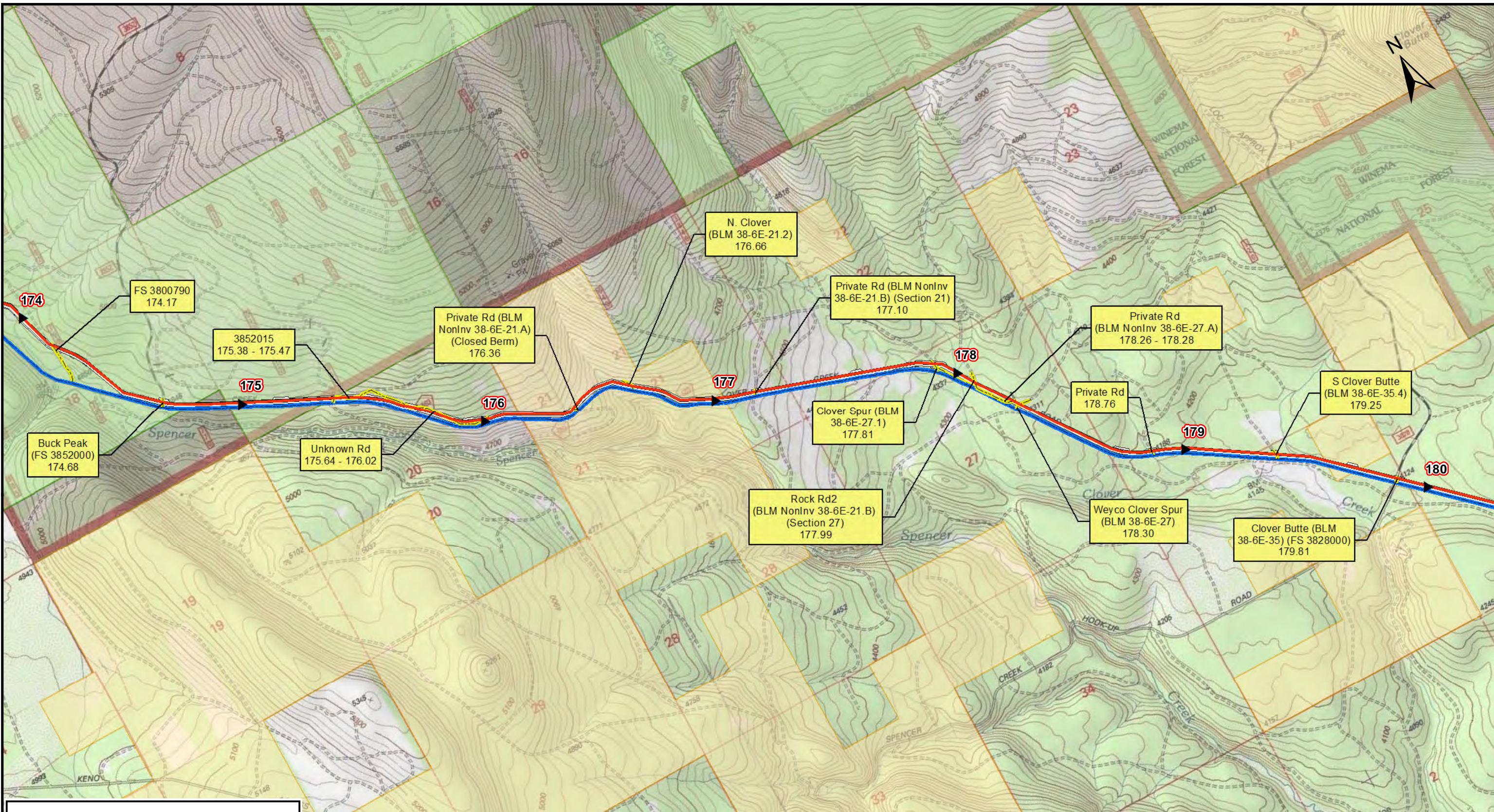
See Map 27

Legend	
▲ Mileposts	RR
— Proposed Route	— Public Road
— Aboveground Facility	— Access Road
— Rock Source/Disposal	— No Ingress / Egress
⊕ Hydrostatic Test Breaks	— PAR
★ Comms_Sites	— TAR
■ BLM	■ Road Improvements
■ U.S. Forest Service	
□ Private	



DRAWING NO.		REFERENCE TITLE		PACIFIC CONNECTOR GAS PIPELINE PROJECT PACIFIC CONNECTOR GAS PIPELINE, LP USGS GENERAL LOCATION MAP M.P. 168.07 TO M.P. 174.03 KLAMATH COUNTY				 SCALE: AS NOTED	
NO.	DATE	BY	REVISION DESCRIPTION	W.O. NO.	CHK.	CHK.	DRAWN BY: JST	DATE: 9/11/2017	ISSUED FOR BID:
0	May - 2017	EE	Issued for FERC Pre-Filing				CHECKED BY: DD	DATE: 9/11/2017	ISSUED FOR CONSTRUCTION:
							APPROVED BY: EE	DATE: 9/11/2017	DRAWING NUMBER: 3430.31-Y-Map 27a
									SHEET 45 OF 55

P:\11-PCGP\_C\CLINGMAN\Map\168\_174\_Map\_27a.mxd



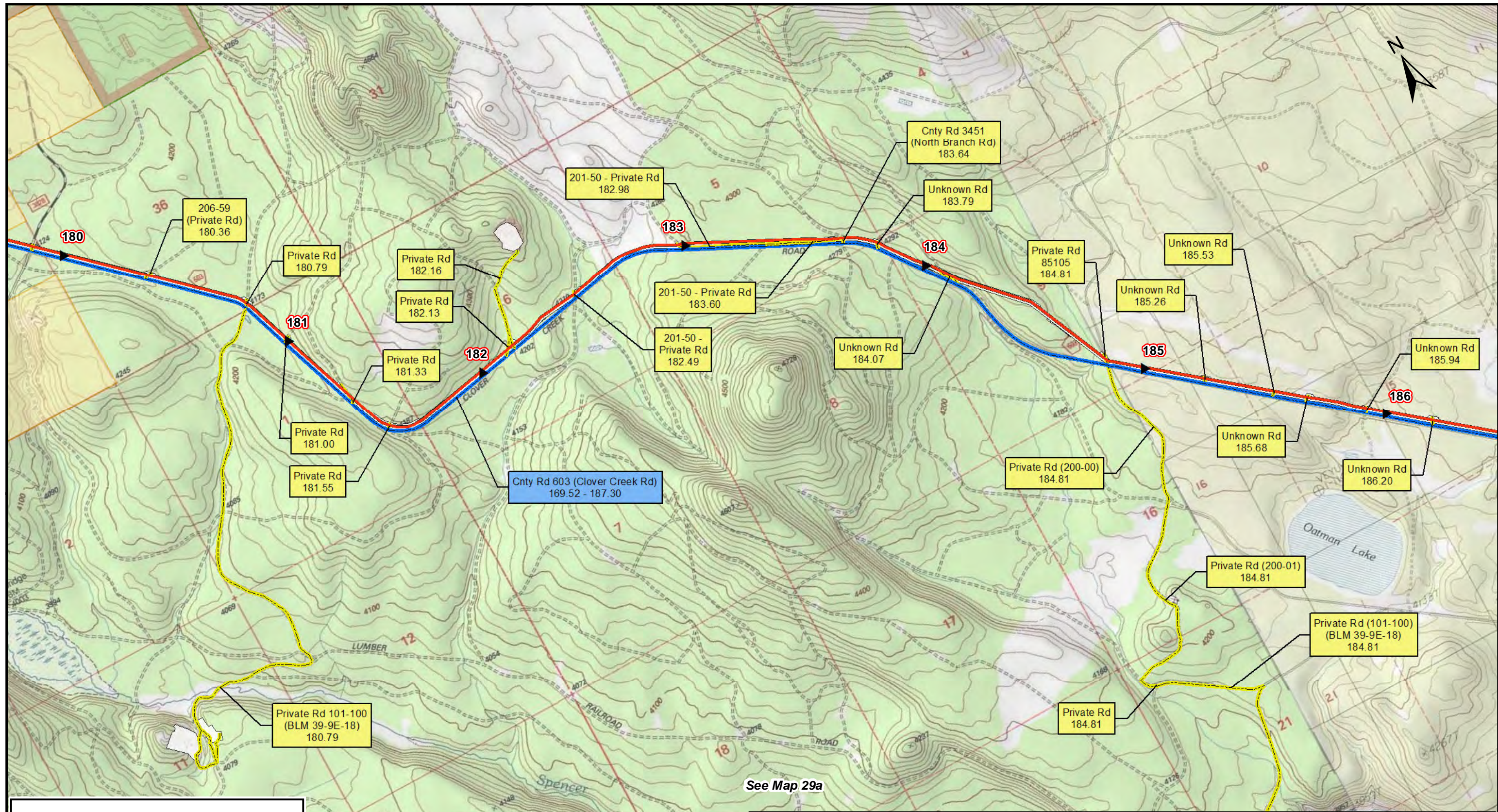
**Legend**

- ▲ Mileposts
- Proposed Route
- Aboveground Facility
- Rock Source/Disposal
- ⊕ Hydrostatic Test Breaks
- ★ Comms\_Sites
- BLM
- U.S. Forest Service
- Private
- RR
- Public Road
- Access Road
- No Ingress / Egress
- PAR
- TAR
- Road Improvements



DRAWING NO.		REFERENCE TITLE		<b>PACIFIC CONNECTOR GAS PIPELINE PROJECT</b> <b>PACIFIC CONNECTOR GAS PIPELINE, LP</b> <b>USGS GENERAL LOCATION MAP</b> <b>M.P. 174.03 TO M.P. 180.04</b> <b>KLAMATH COUNTY</b>						
NO.	DATE	BY	REVISION DESCRIPTION	W.O. NO.	CHK.	CHK.	DRAWN BY: JST	DATE: 9/11/2017	ISSUED FOR BID:	SCALE: AS NOTED
0	May - 2017	EE	Issued for FERC Pre-Filing				CHECKED BY: DD	DATE: 9/11/2017	ISSUED FOR CONSTRUCTION:	
							APPROVED BY: EE	DATE: 9/11/2017	DRAWING NUMBER:	3430.31-Y-Map 28
									SHEET <b>46</b> OF <b>55</b>	

P:\N:\PCGP\_C\CLINGMAN\TMA\_TMP\_DDP.mxd



See Map 29a

Legend	
▲ Mileposts	RR
— Proposed Route	Public Road
— Aboveground Facility	Access Road
— Rock Source/Disposal	No Ingress / Egress
⊕ Hydrostatic Test Breaks	PAR
★ Comms_Sites	TAR
■ BLM	Road Improvements
■ U.S. Forest Service	
□ Private	



DRAWING NO.		REFERENCE TITLE								
		<b>PACIFIC CONNECTOR GAS PIPELINE PROJECT</b> <b>PACIFIC CONNECTOR GAS PIPELINE, LP</b> <b>USGS GENERAL LOCATION MAP</b> <b>M.P. 180.04 TO M.P. 186.35</b> <b>KLAMATH COUNTY</b>								
NO.	DATE	BY	REVISION DESCRIPTION	W.O. NO.	CHK.	CHK.	DRAWN BY: JST	DATE: 9/11/2017	ISSUED FOR BID:	SCALE: AS NOTED
0	May - 2017	EE	Issued for FERC Pre-Filing				CHECKED BY: DD	DATE: 9/11/2017	ISSUED FOR CONSTRUCTION:	
							APPROVED BY: EE	DATE: 9/11/2017	DRAWING NUMBER:	
									3430.31-Y-Map 29	SHEET 47 OF 55

See Map 29



Private Rd 101-100  
(BLM 39-9E-18)  
180.79

Private Rd  
184.81

Private Rd  
UST-100  
184.81

Keno Acces  
(BLM 39-7E-31)  
184.81

Hwy 66  
184.81

HYDROSTATIC  
TEST WATER SOURCE

**Legend**

- ▲ Mileposts
- Proposed Route
- Aboveground Facility
- Rock Source/Disposal
- ⊕ Hydrostatic Test Breaks
- ★ Comms\_Sites
- BLM
- U.S. Forest Service
- Private
- RR
- Public Road
- Access Road
- No Ingress / Egress
- PAR
- TAR
- Road Improvements



DRAWING NO.		REFERENCE TITLE	
NO.	DATE	BY	REVISION DESCRIPTION
0	May - 2017	EE	Issued for FERC Pre-Filing
W.O. NO.	CHK.	CHK.	

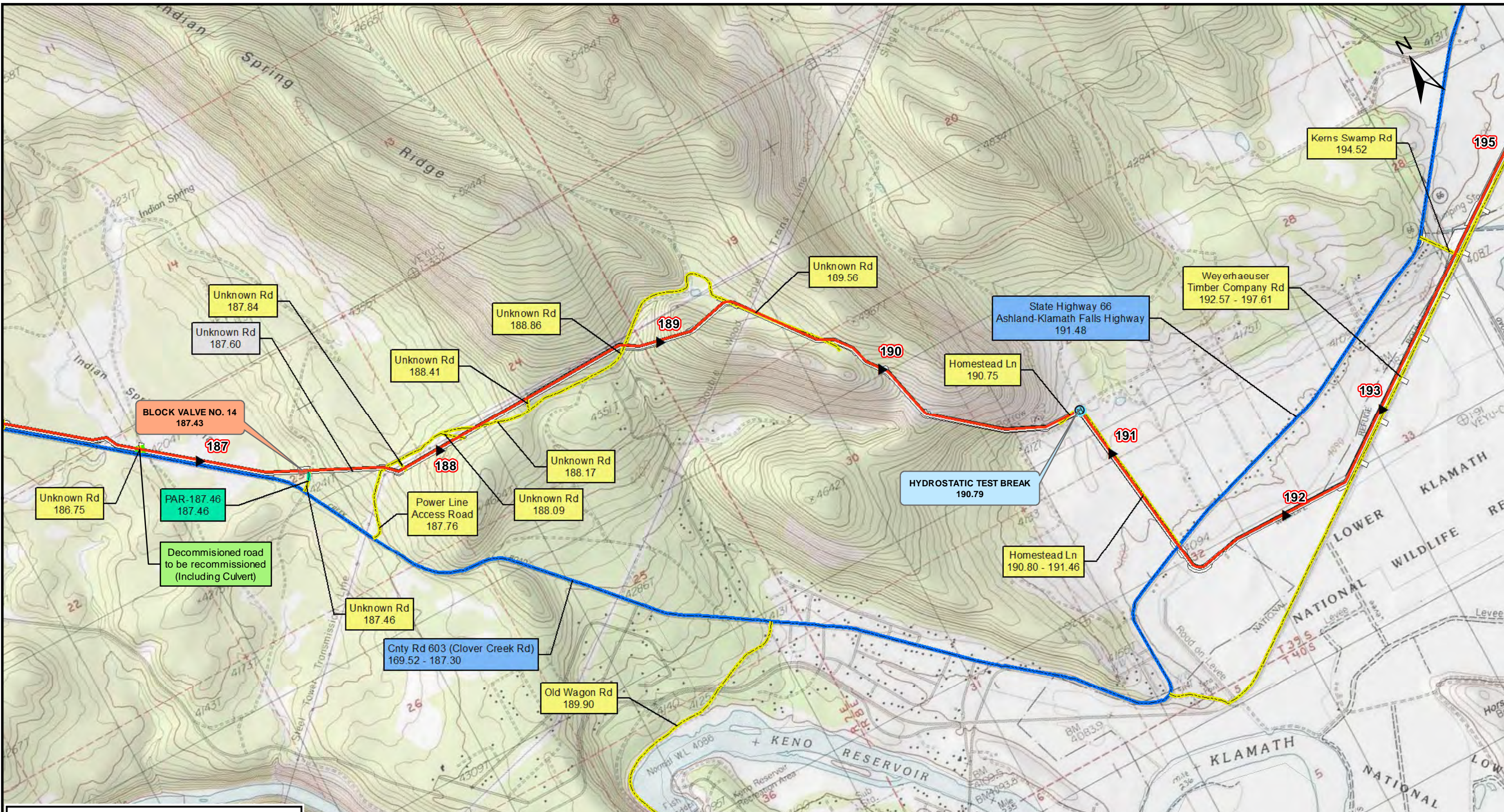
**PACIFIC CONNECTOR GAS PIPELINE PROJECT**  
**PACIFIC CONNECTOR GAS PIPELINE, LP**  
**USGS GENERAL LOCATION MAP**  
**M.P. 180.04 TO M.P. 186.35**  
**KLAMATH COUNTY**

DRAWN BY: JST	DATE: 9/11/2017	ISSUED FOR BID:	SCALE: AS NOTED
CHECKED BY: DD	DATE: 9/11/2017	ISSUED FOR CONSTRUCTION:	
APPROVED BY: EE	DATE: 9/11/2017	DRAWING NUMBER:	

**3430.31-Y-Map 29a**

SHEET **48**  
OF **55**

P:\P\PCGP\_C\CLINGMAP\M.P. 180.04.DWG



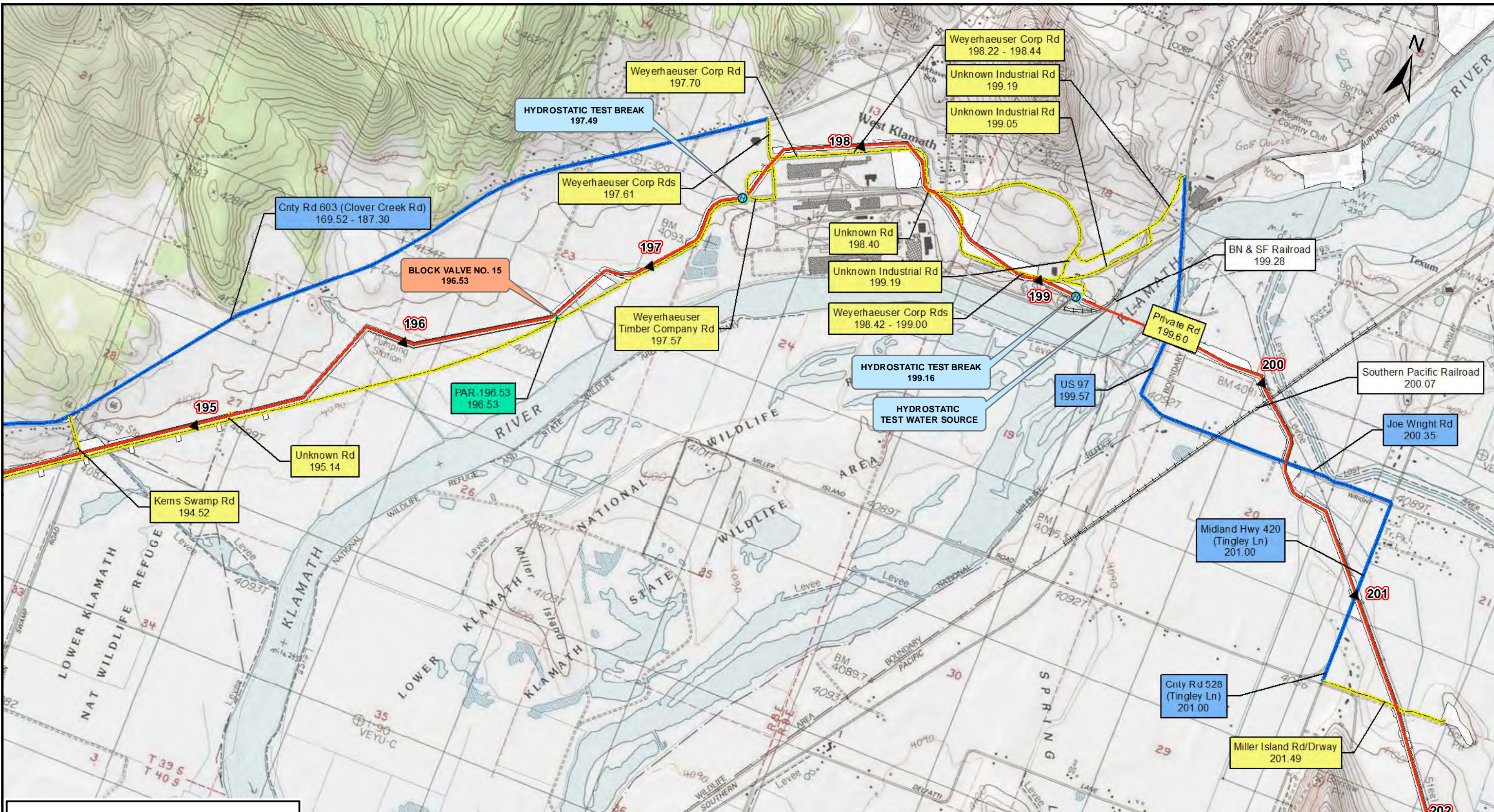
**Legend**

- ▲ Mileposts
- Proposed Route
- Aboveground Facility
- Rock Source/Disposal
- ⊕ Hydrostatic Test Breaks
- ★ Comms\_Sites
- BLM
- U.S. Forest Service
- Private
- RR
- Public Road
- Access Road
- No Ingress / Egress
- PAR
- TAR
- Road Improvements



DRAWING NO.		REFERENCE TITLE		<b>PACIFIC CONNECTOR GAS PIPELINE PROJECT</b> <b>PACIFIC CONNECTOR GAS PIPELINE, LP</b> <b>USGS GENERAL LOCATION MAP</b> <b>M.P. 186.35 TO M.P. 194.57</b> <b>KLAMATH COUNTY</b>						
NO.	DATE	BY	REVISION DESCRIPTION	W.O. NO.	CHK.	CHK.	DRAWN BY: JST	DATE: 9/11/2017	ISSUED FOR BID:	SCALE: AS NOTED
0	May - 2017	EE	Issued for FERC Pre-Filing				CHECKED BY: DD	DATE: 9/11/2017	ISSUED FOR CONSTRUCTION:	
							APPROVED BY: EE	DATE: 9/11/2017	DRAWING NUMBER:	3430.31-Y-Map 30
									SHEET <b>49</b> OF <b>55</b>	

Path: P:\PCGP\_C\CLINGMAP\M.P. 186.35 - 194.57.mxd



**Legend**

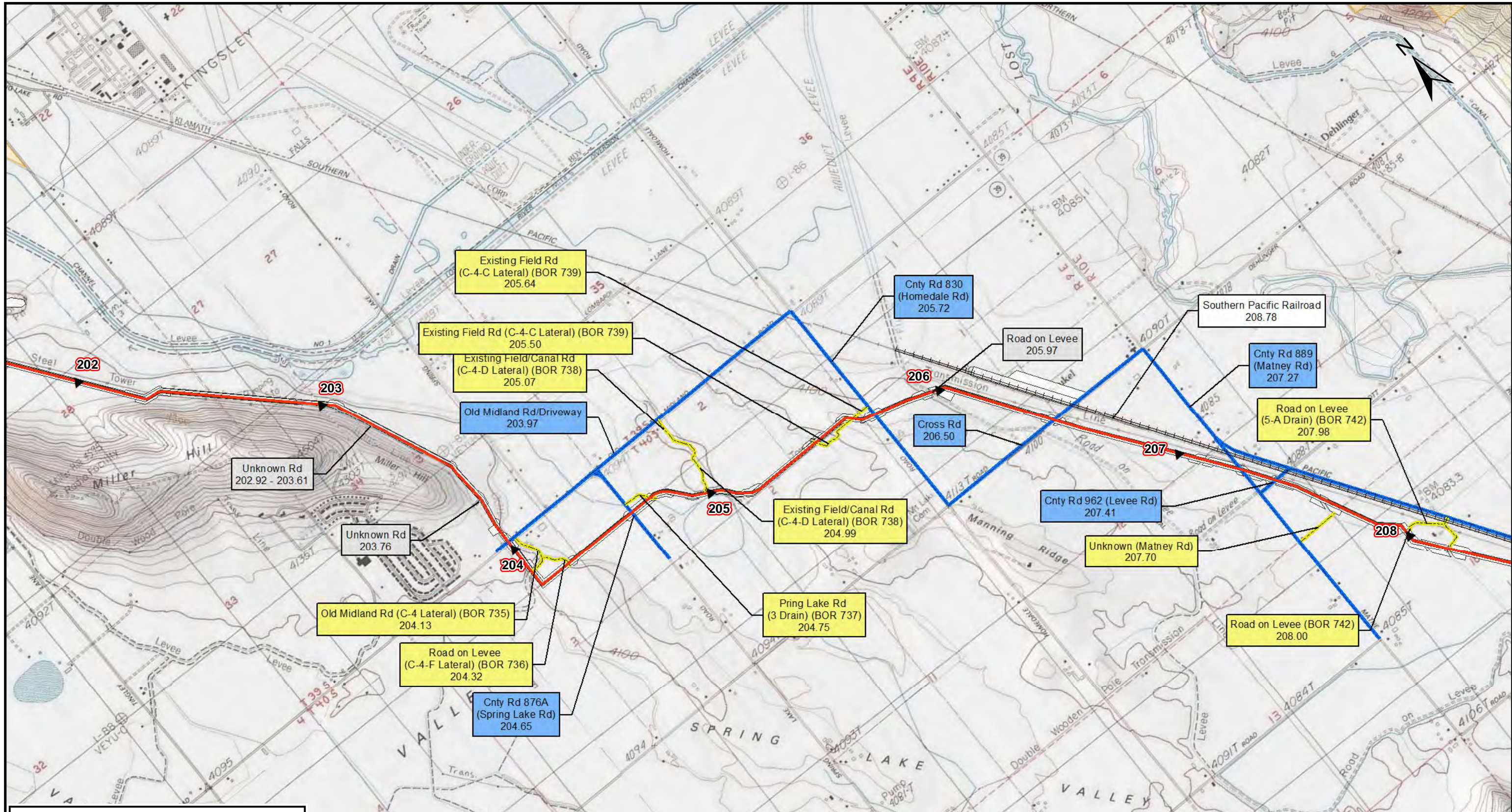
- ▲ Mileposts
- Proposed Route
- Aboveground Facility
- Rock Source/Disposal
- ⊕ Hydrostatic Test Breaks
- ★ Comms\_Sites
- BLM
- U.S. Forest Service
- Private
- RR
- Public Road
- Access Road
- No Ingress / Egress
- PAR
- TAR
- Road Improvements



DRAWING NO.		REFERENCE TITLE		<b>PACIFIC CONNECTOR GAS PIPELINE PROJECT</b> <b>PACIFIC CONNECTOR GAS PIPELINE, LP</b> <b>USGS GENERAL LOCATION MAP</b> <b>M.P. 194.57 TO M.P. 201.83</b> <b>KLAMATH COUNTY</b>						
NO.	DATE	BY	REVISION DESCRIPTION	W.O. NO.	CHK.	CHK.	DRAWN BY: JST	DATE: 9/11/2017	ISSUED FOR BID:	SCALE: AS NOTED
0	May - 2017	EE	Issued for FERC Pre-Filing				CHECKED BY: DD	DATE: 9/11/2017	ISSUED FOR CONSTRUCTION:	
							APPROVED BY: EE	DATE: 9/11/2017	DRAWING NUMBER:	<b>3430.31-Y-Map 31</b>
										SHEET <b>50</b> OF <b>55</b>

Path: P:\PCGP\_C\CLINGMAP\MAP\_TEMP\_DDP.mxd





**Legend**

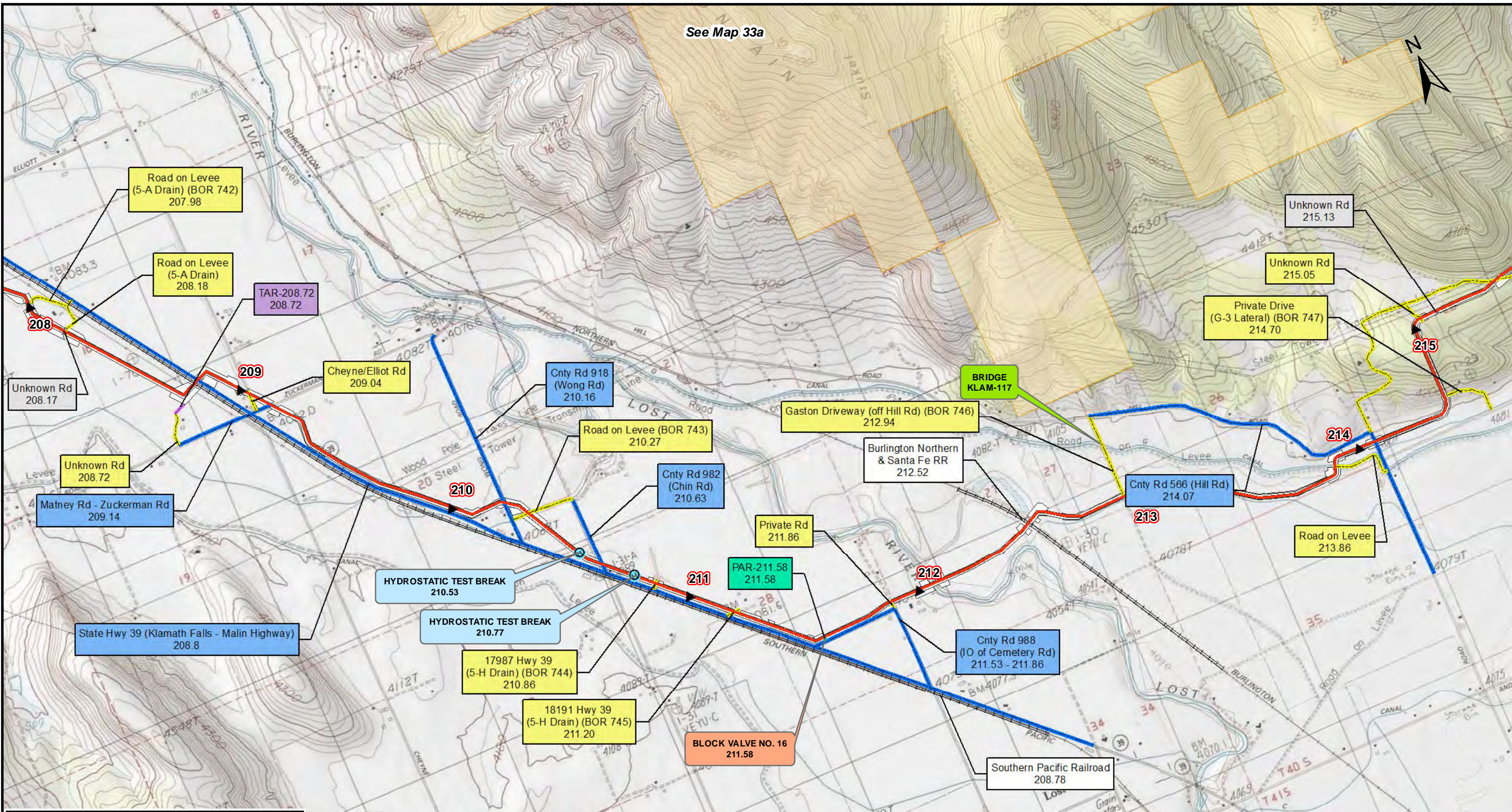
- ▲ Mileposts
- Proposed Route
- Aboveground Facility
- Rock Source/Disposal
- ⊕ Hydrostatic Test Breaks
- ★ Comms\_Sites
- BLM
- U.S. Forest Service
- Private
- RR
- Public Road
- Access Road
- No Ingress / Egress
- PAR
- TAR
- Road Improvements



DRAWING NO.		REFERENCE TITLE		<b>PACIFIC CONNECTOR GAS PIPELINE PROJECT</b> <b>PACIFIC CONNECTOR GAS PIPELINE, LP</b> <b>USGS GENERAL LOCATION MAP</b> <b>M.P. 201.83 TO M.P. 208.20</b> <b>KLAMATH COUNTY</b>						
NO.	DATE	BY	REVISION DESCRIPTION	W.O. NO.	CHK.	CHK.	DRAWN BY: JST	DATE: 9/11/2017	ISSUED FOR BID:	SCALE: AS NOTED
0	May - 2017	EE	Issued for FERC Pre-Filing				CHECKED BY: DD	DATE: 9/11/2017	ISSUED FOR CONSTRUCTION:	
							APPROVED BY: EE	DATE: 9/11/2017	DRAWING NUMBER:	
									<b>3430.31-Y-Map 32</b>	SHEET <b>51</b> OF <b>55</b>

P:\P\PCGP\_C\CLINGMAN\TMA\_TMP\_DDP.mxd

See Map 33a



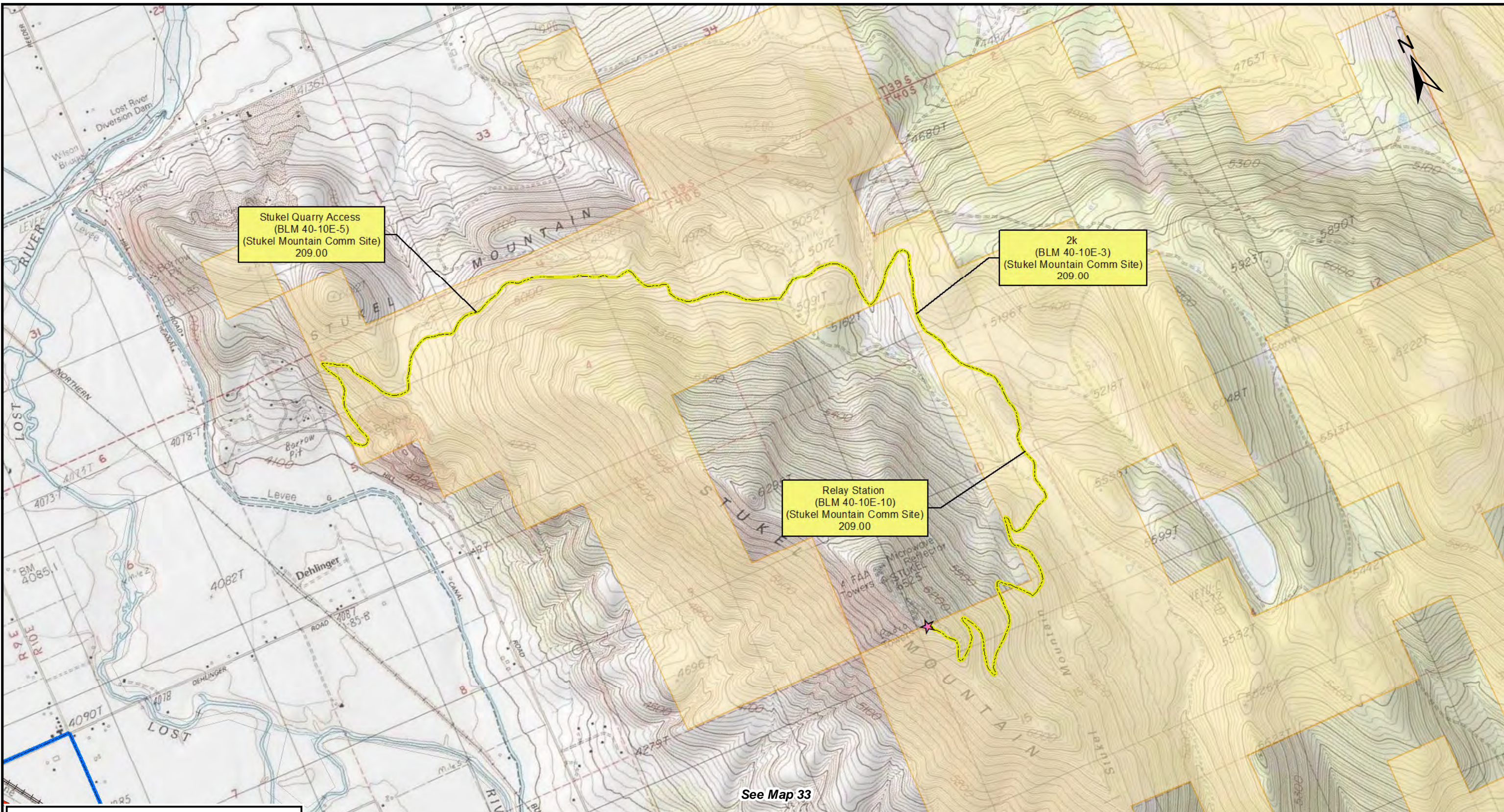
**Legend**

- ▲ Mileposts
- Proposed Route
- Aboveground Facility
- Rock Source/Disposal
- ⊕ Hydrostatic Test Breaks
- ★ Comms\_Sites
- BLM
- U.S. Forest Service
- Private
- RR
- Public Road
- Access Road
- No Ingress / Egress
- PAR
- Road Improvements



DRAWING NO.		REFERENCE TITLE		<b>PACIFIC CONNECTOR GAS PIPELINE PROJECT</b> <b>PACIFIC CONNECTOR GAS PIPELINE, LP</b> <b>USGS GENERAL LOCATION MAP</b> <b>M.P. 208.20 TO M.P. 215.33</b> <b>KLAMATH COUNTY</b>						
NO.	DATE	BY	REVISION DESCRIPTION	W.O. NO.	CHK.	CHK.	DRAWN BY: JST	DATE: 9/11/2017	ISSUED FOR BID:	SCALE: AS NOTED
0	May - 2017	EE	Issued for FERC Pre-Filing				CHECKED BY: DD	DATE: 9/11/2017	ISSUED FOR CONSTRUCTION:	
							APPROVED BY: EE	DATE: 9/11/2017	DRAWING NUMBER:	<b>3430.31-Y-Map 33</b>
										SHEET <b>52</b> OF <b>55</b>

P:\P\PCGP\_C\CLINGMAP\M.P. 208-215.DWG



Stukel Quarry Access  
(BLM 40-10E-5)  
(Stukel Mountain Comm Site)  
209.00

2k  
(BLM 40-10E-3)  
(Stukel Mountain Comm Site)  
209.00

Relay Station  
(BLM 40-10E-10)  
(Stukel Mountain Comm Site)  
209.00

State Hwy 39 (Klamath Falls - Malin Highway)  
208.8

See Map 33

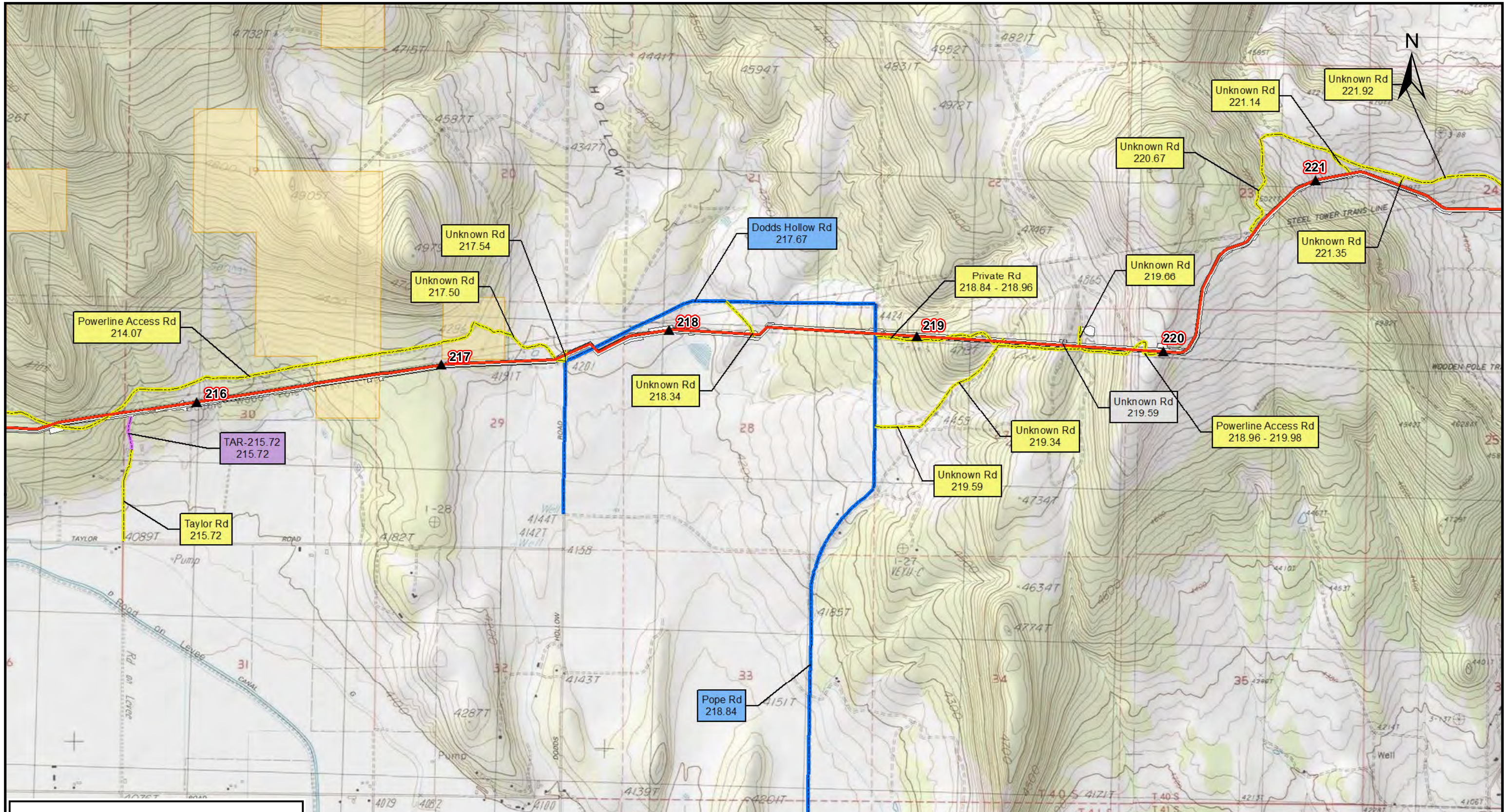
**Legend**

- ▲ Mileposts
- Proposed Route
- Aboveground Facility
- Rock Source/Disposal
- ⊕ Hydrostatic Test Breaks
- ★ Comms\_Sites
- BLM
- U.S. Forest Service
- Private
- RR
- Public Road
- Access Road
- No Ingress / Egress
- PAR
- TAR
- Road Improvements



DRAWING NO.		REFERENCE TITLE		<b>PACIFIC CONNECTOR GAS PIPELINE PROJECT</b> <b>PACIFIC CONNECTOR GAS PIPELINE, LP</b> <b>USGS GENERAL LOCATION MAP</b> <b>M.P. 208.20 TO M.P. 215.33</b> <b>KLAMATH COUNTY</b>						
NO.	DATE	BY	REVISION DESCRIPTION	W.O. NO.	CHK.	CHK.	DRAWN BY: JST	DATE: 9/11/2017	ISSUED FOR BID:	SCALE: AS NOTED
0	May - 2017	EE	Issued for FERC Pre-Filing				CHECKED BY: DD	DATE: 9/11/2017	ISSUED FOR CONSTRUCTION:	
							APPROVED BY: EE	DATE: 9/11/2017	DRAWING NUMBER:	3430.31-Y-Map 33a
									SHEET <b>53</b>	
									OF <b>55</b>	

P:\P\PCGP\_C\CLINGMAN\MPA\_TMP\_DDP.mxd



**Legend**

- ▲ Mileposts
- Proposed Route
- Aboveground Facility
- Rock Source/Disposal
- ⊕ Hydrostatic Test Breaks
- ★ Comms\_Sites
- BLM
- U.S. Forest Service
- Private
- RR
- Public Road
- Access Road
- No Ingress / Egress
- PAR
- TAR
- Road Improvements

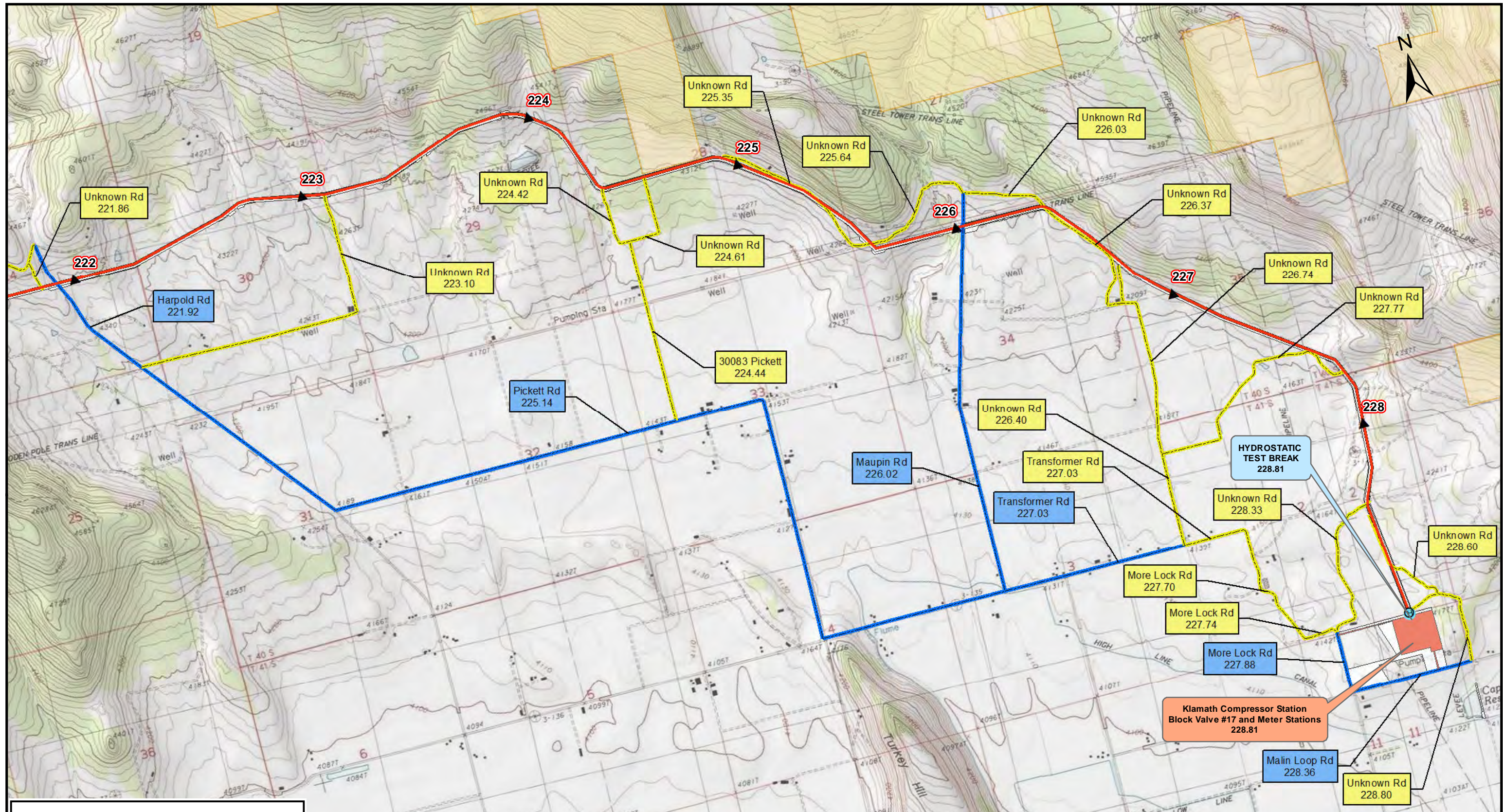


DRAWING NO.		REFERENCE TITLE	
NO.	DATE	BY	REVISION DESCRIPTION
0	May - 2017	EE	Issued for FERC Pre-Filing

**PACIFIC CONNECTOR GAS PIPELINE PROJECT**  
**PACIFIC CONNECTOR GAS PIPELINE, LP**  
**USGS GENERAL LOCATION MAP**  
**M.P. 215.33 TO M.P. 221.59-S**  
**KLAMATH COUNTY**

NO.	DATE	BY	REVISION DESCRIPTION	W.O. NO.	CHK.	CHK.	DRAWN BY: JST	DATE: 9/11/2017	ISSUED FOR BID:	SCALE: AS NOTED
							CHECKED BY: DD	DATE: 9/11/2017	ISSUED FOR CONSTRUCTION:	
							APPROVED BY: EE	DATE: 9/11/2017	DRAWING NUMBER: <b>3430.31-Y-Map 34</b>	SHEET <b>54</b> OF <b>55</b>

Path: P:\PCGP\_C\CLINGMAP\M.P. 215.33 - 221.59-S.dwg



**Legend**

- ▲ Mileposts
- Proposed Route
- Aboveground Facility
- Rock Source/Disposal
- ⊕ Hydrostatic Test Breaks
- ★ Comms\_Sites
- BLM
- U.S. Forest Service
- Private
- RR
- Public Road
- Access Road
- No Ingress / Egress
- PAR
- TAR
- Road Improvements



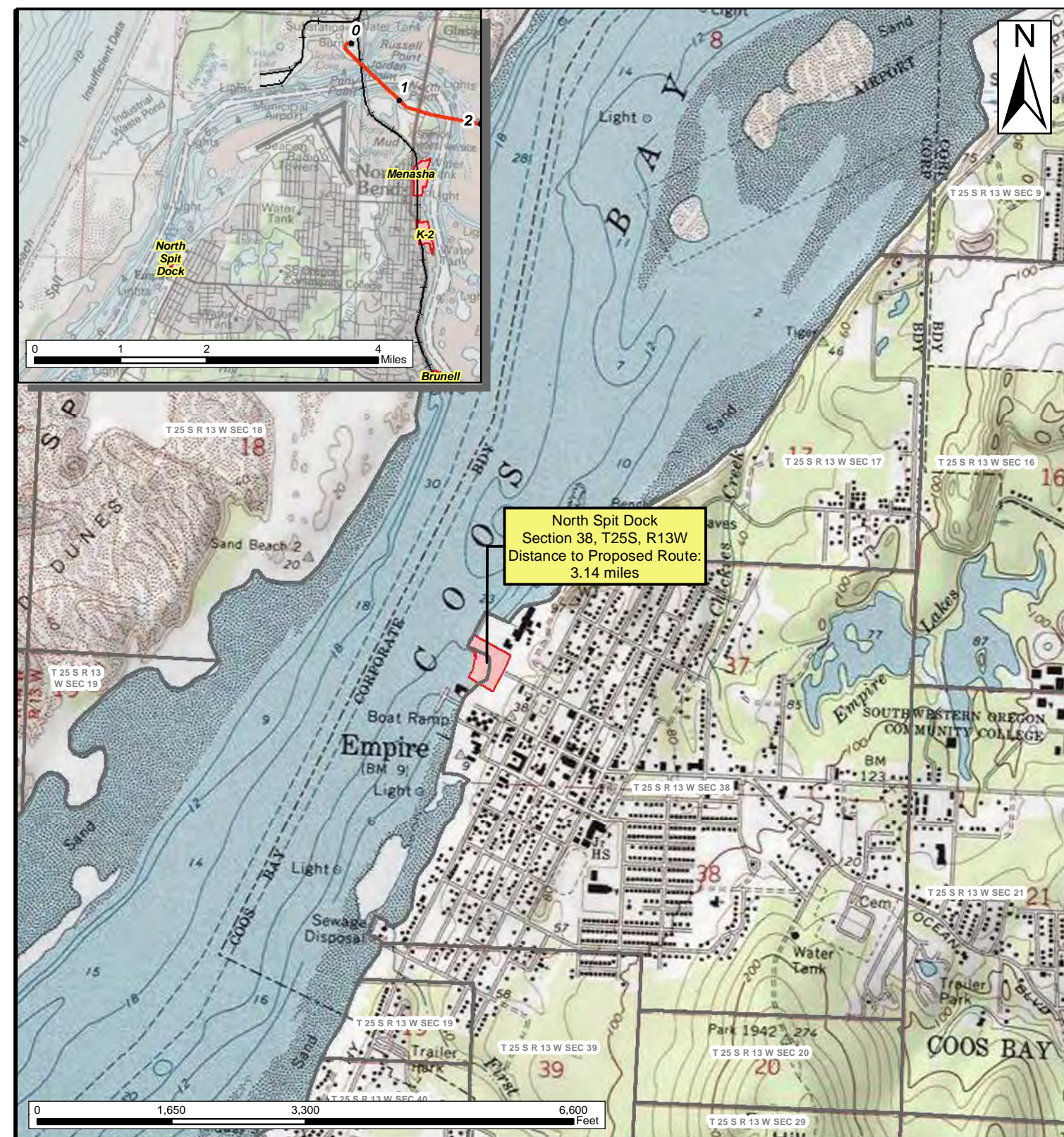
DRAWING NO.		REFERENCE TITLE		<b>PACIFIC CONNECTOR GAS PIPELINE PROJECT</b> <b>PACIFIC CONNECTOR GAS PIPELINE, LP</b> <b>USGS GENERAL LOCATION MAP</b> <b>M.P. 221.59-S TO M.P. 228.80-S</b> <b>KLAMATH COUNTY</b>						
NO.	DATE	BY	REVISION DESCRIPTION	W.O. NO.	CHK.	CHK.	DRAWN BY: JST	DATE: 9/11/2017	ISSUED FOR BID:	SCALE: AS NOTED
0	May - 2017	EE	Issued for FERC Pre-Filing				CHECKED BY: DD	DATE: 9/11/2017	ISSUED FOR CONSTRUCTION:	
							APPROVED BY: EE	DATE: 9/11/2017	DRAWING NUMBER:	<b>3430.31-Y-Map 35</b>
									SHEET <b>55</b>	
									OF <b>55</b>	


P:\P\PCGP\_C\CLINGMAN\MPA\_TMP\_DDP.mxd

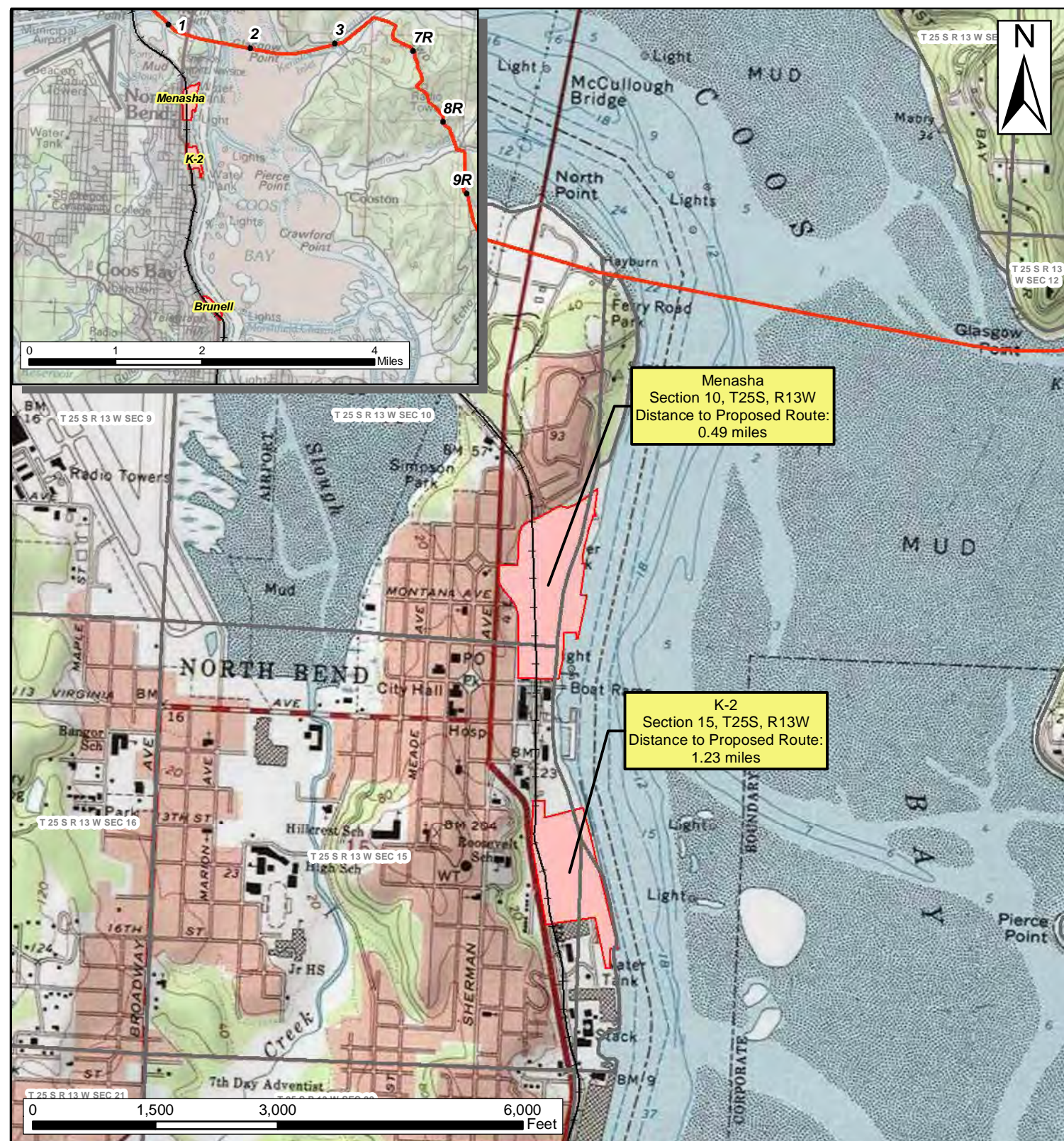
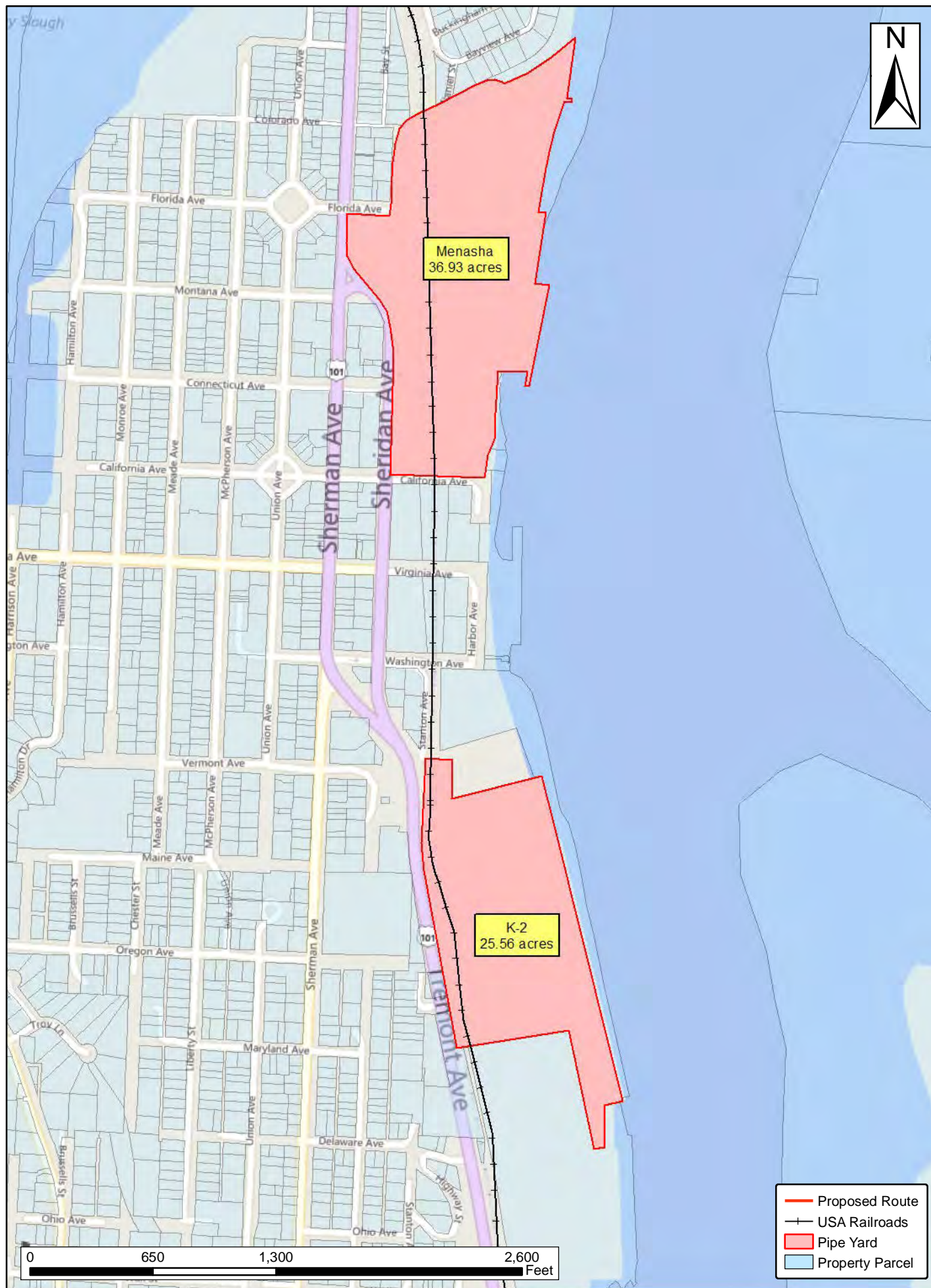
---


## **Pipe Storage Yards for the Pacific Connector Project**

---

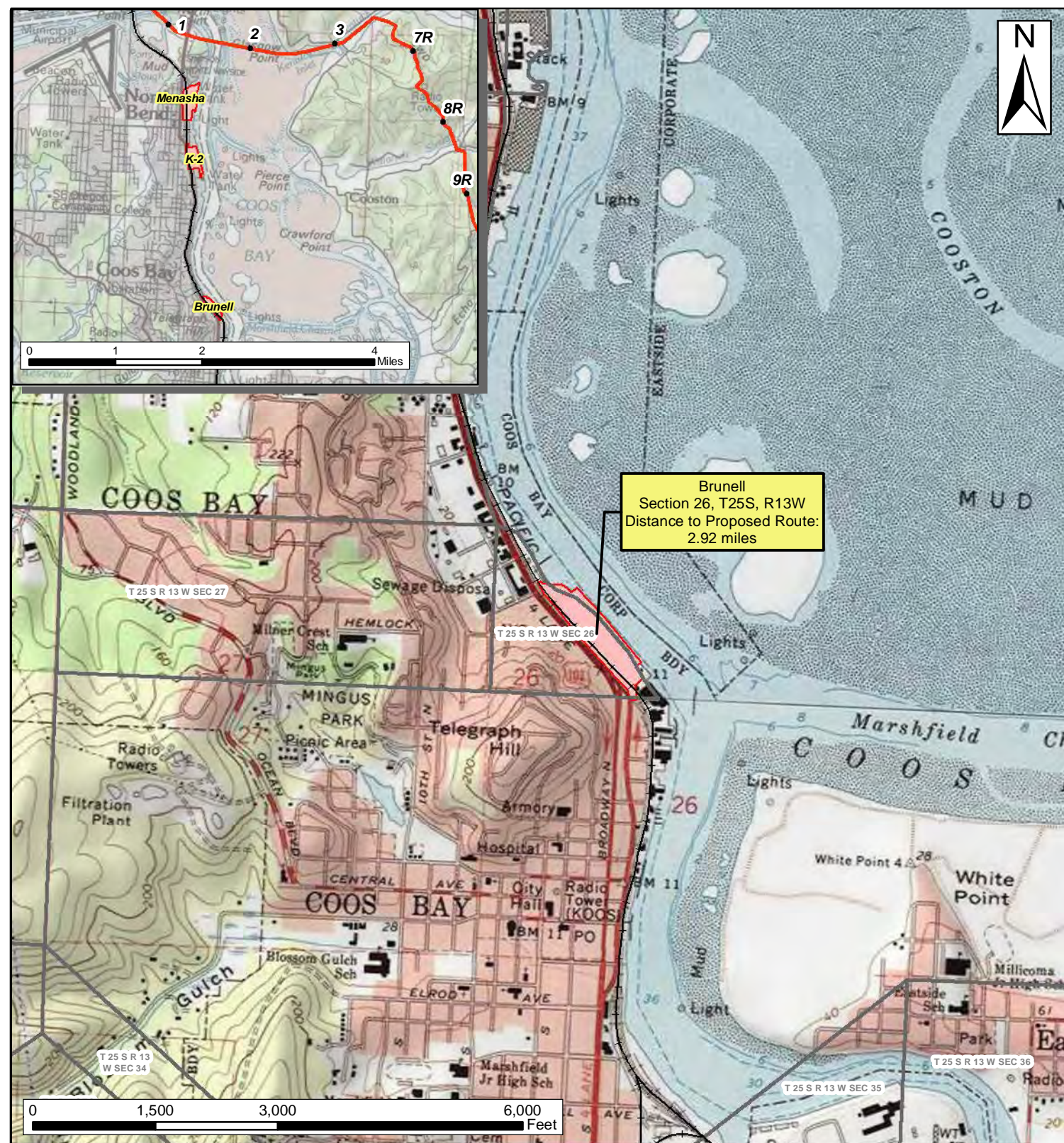



DRAWING NO.		REFERENCE TITLE				<b>PACIFIC CONNECTOR GAS PIPELINE PROJECT</b> <b>PACIFIC CONNECTOR GAS PIPELINE, LP</b> <b>CONTRACTOR, PIPE, OR OFFLOAD SITES</b> <b>NORTH SPIT DOCK</b> <b>COOS COUNTY, OREGON</b>				
NO.	DATE	BY	REVISION NUMBER	W.O. NO.	CHK.	APP.	DWG. BY: EE	DATE: 8/23/2017	ISSUED FOR BID:	SCALE: AS NOTED
							CHK BY:	DATE:	ISSUED FOR CONTS:	
							APPR. BY:	DATE:	DRAWING NUMBER: 3430_36-Y-01_NS(1)	SHEET 1 OF 19

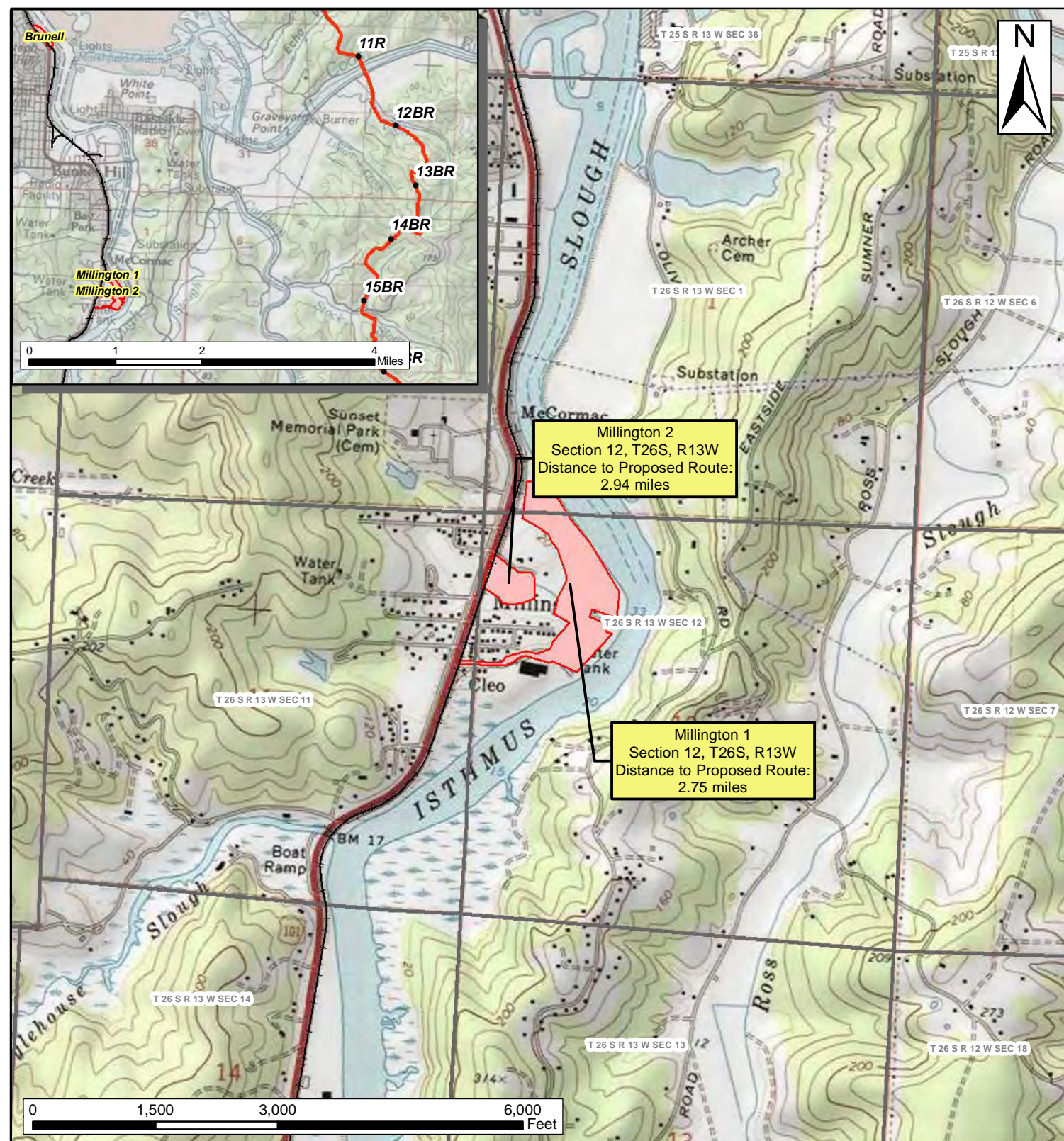
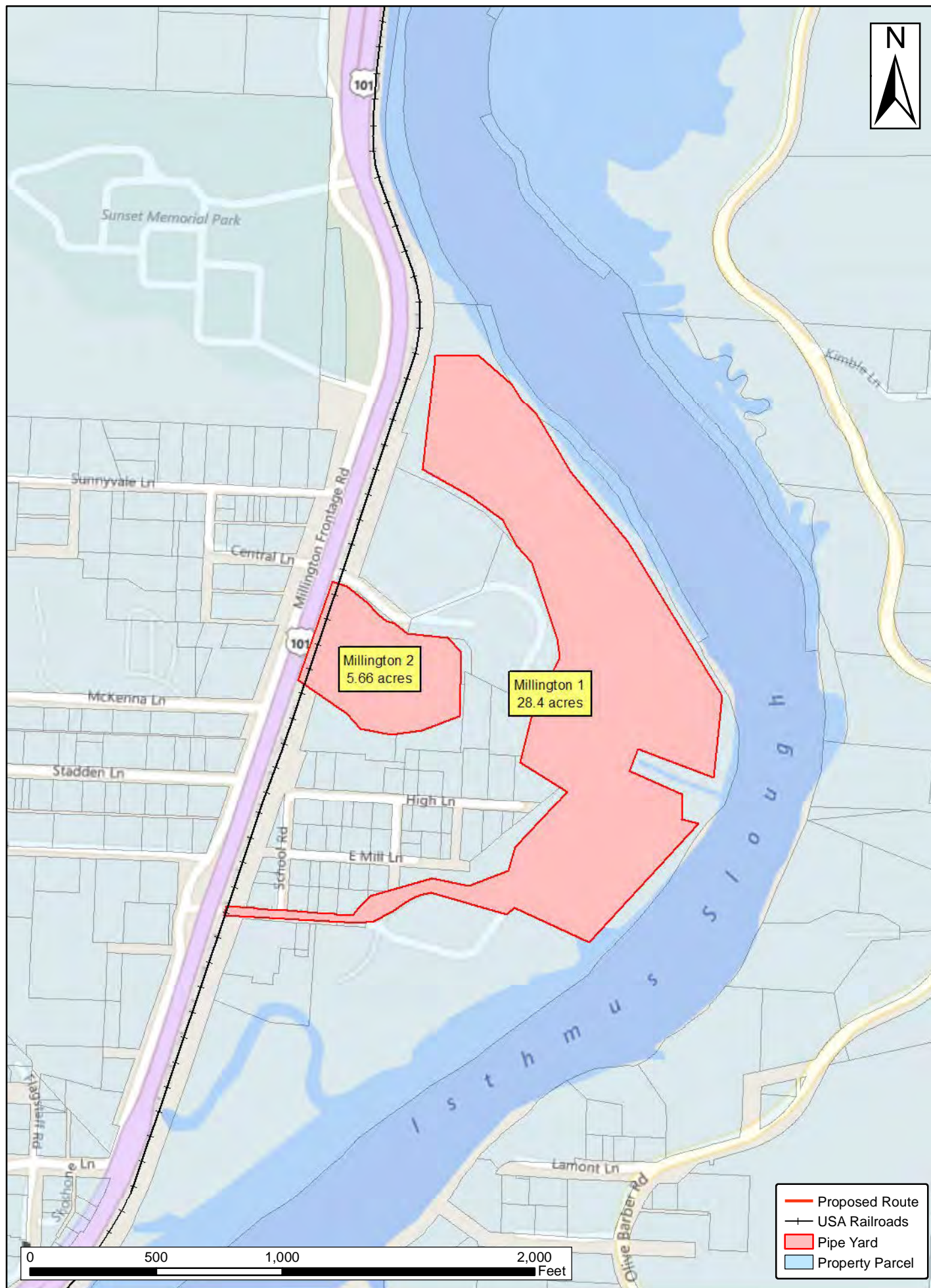


DRAWING NO.		REFERENCE TITLE		<b>PACIFIC CONNECTOR GAS PIPELINE PROJECT</b> <b>PACIFIC CONNECTOR GAS PIPELINE, LP</b> <b>CONTRACTOR, PIPE, OR OFFLOAD SITES</b> <b>MENASHA &amp; K-2</b> <b>COOS COUNTY, OREGON</b>						
NO.	DATE	BY	REVISION NUMBER	W.O. NO.	CHK.	APP.	DWG. BY: EE	DATE: 8/23/2017	ISSUED FOR BID:	SCALE: AS NOTED
							CHK BY:	DATE:	ISSUED FOR CONTS:	
							APPR. BY:	DATE:	DRAWING NUMBER: 3430_36-Y-02_MEN(2)	SHEET 2 OF 19

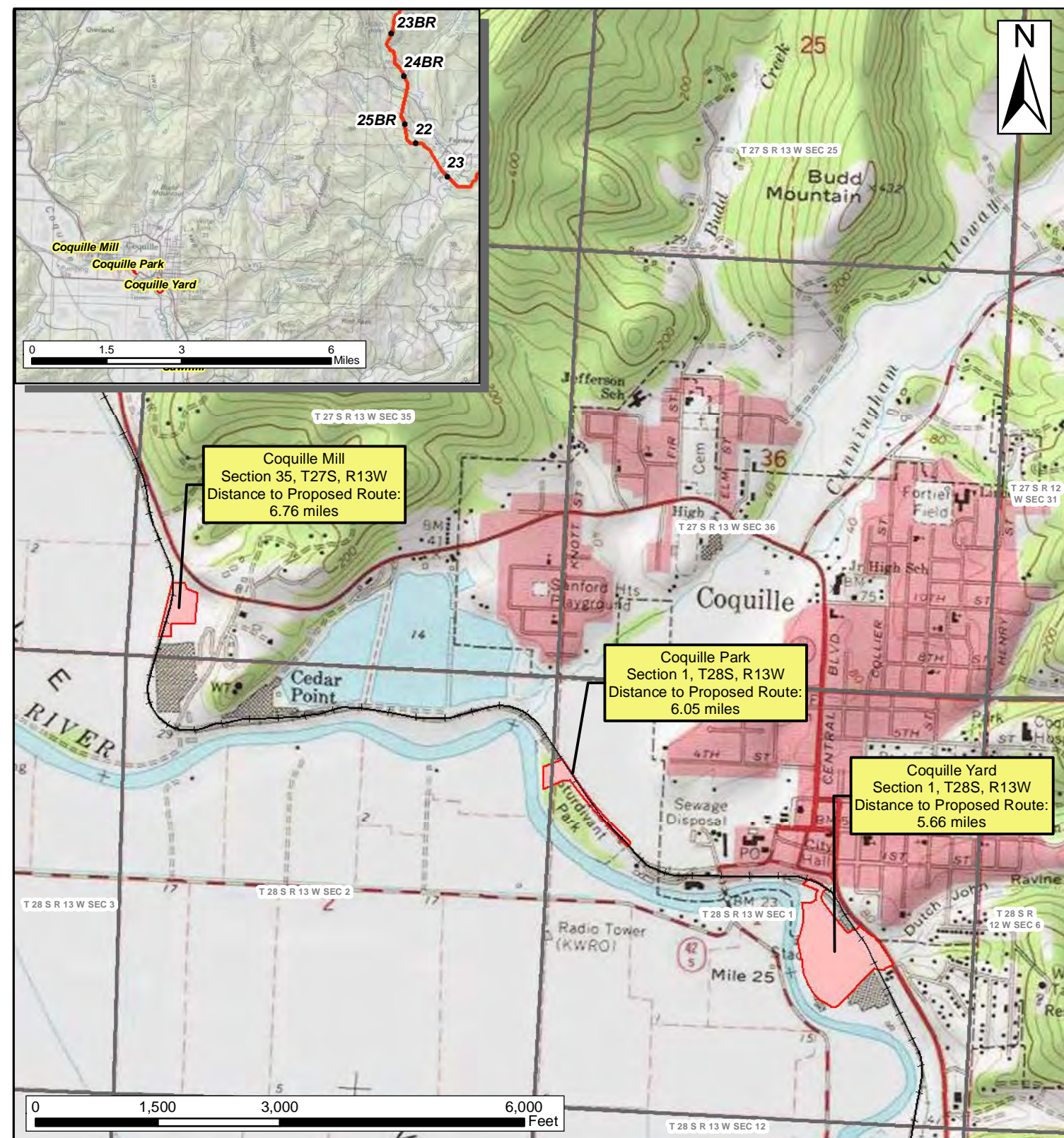





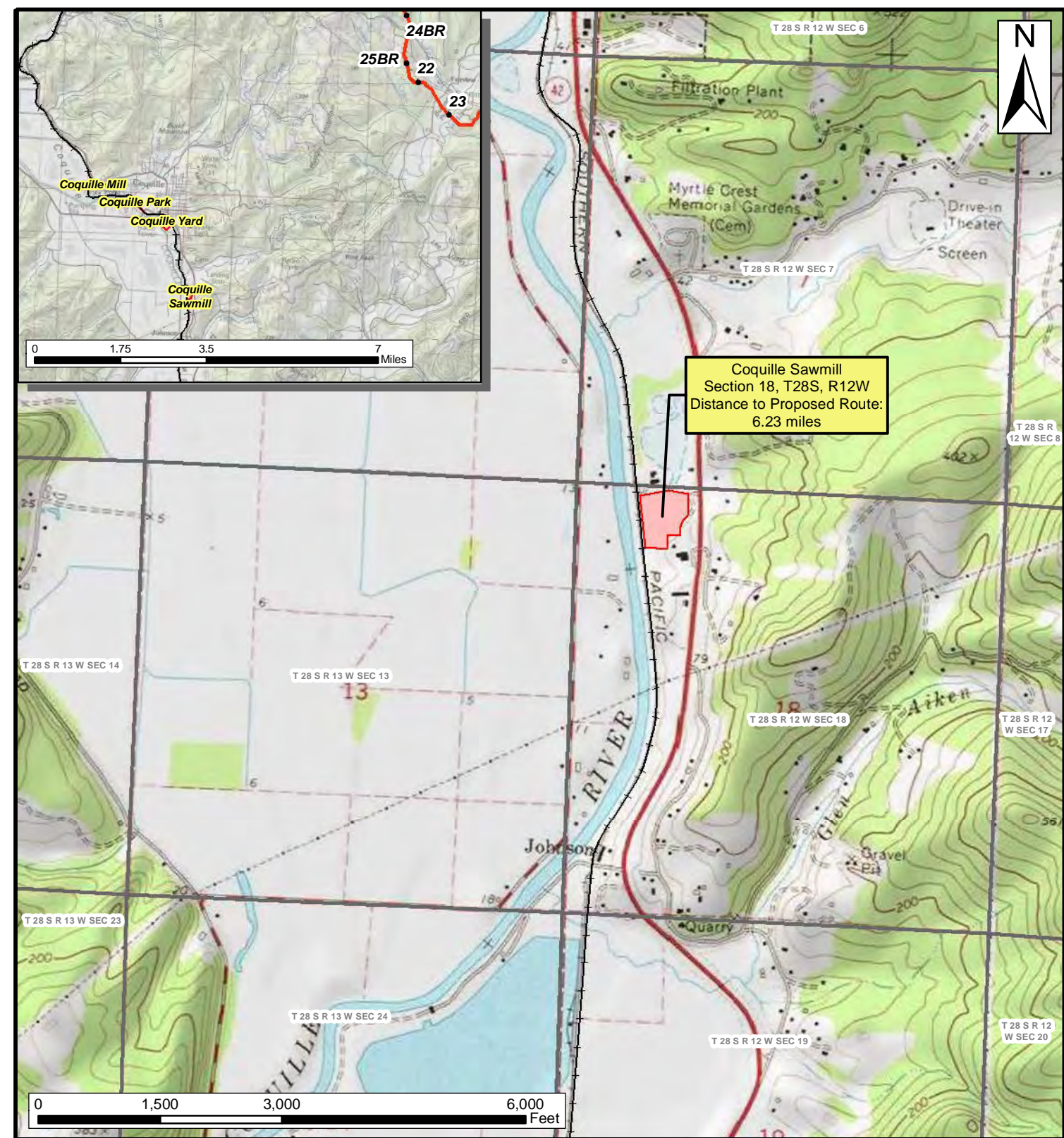
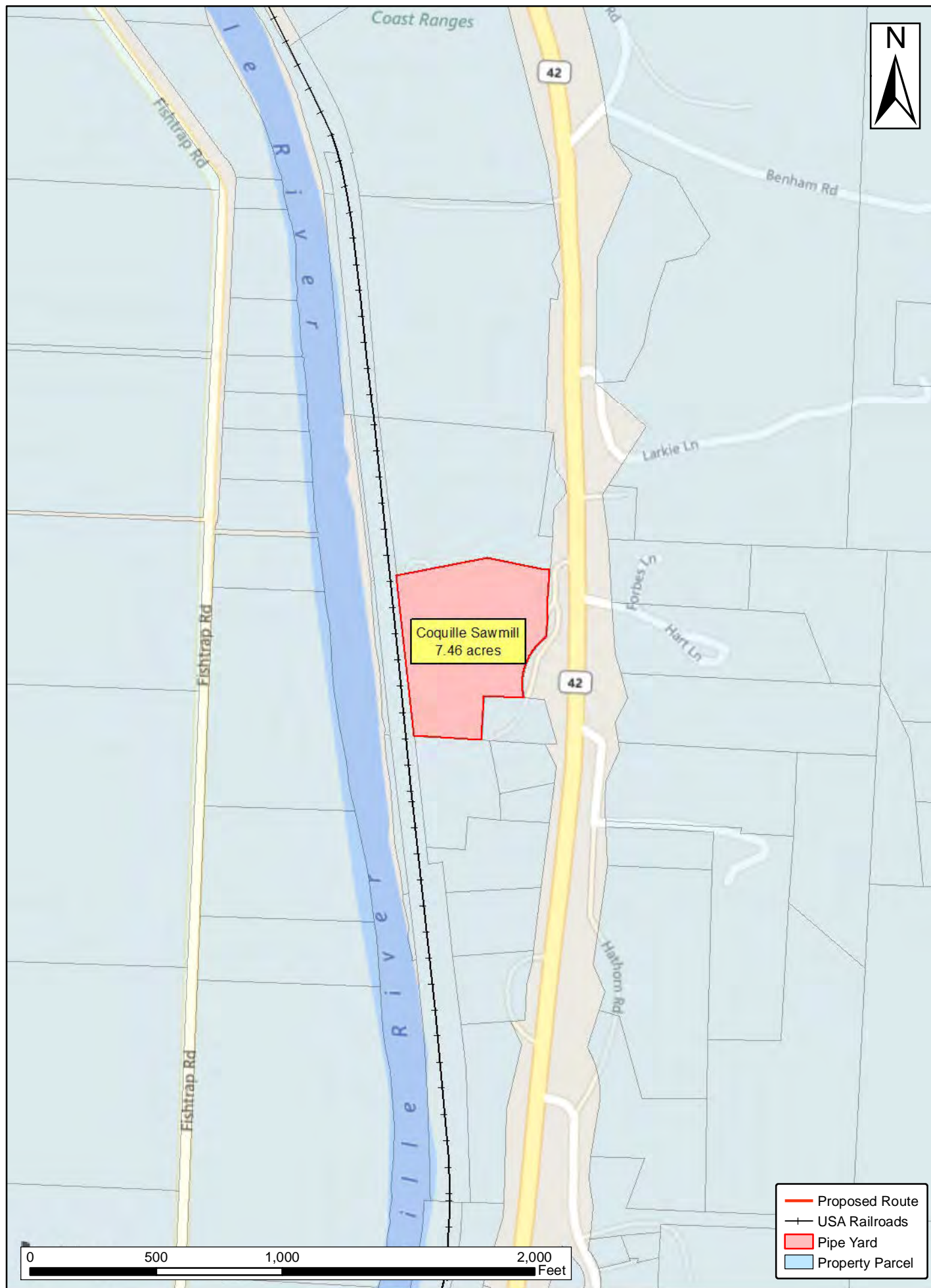
DRAWING NO.		REFERENCE TITLE		<b>PACIFIC CONNECTOR GAS PIPELINE PROJECT</b> <b>PACIFIC CONNECTOR GAS PIPELINE, LP</b> <b>CONTRACTOR, PIPE, OR OFFLOAD SITES</b> <b>BRUNELL</b> <b>COOS COUNTY, OREGON</b>						
NO.	DATE	BY	REVISION NUMBER	W.O. NO.	CHK.	APP.	DWG. BY: EE	DATE: 8/23/2017	ISSUED FOR BID:	SCALE: AS NOTED
							CHK BY:	DATE:	ISSUED FOR CONTS:	
							APPR. BY:	DATE:	DRAWING NUMBER: <b>3430_36-Y-03_BRU(1)</b>	SHEET <b>3</b> OF <b>19</b>



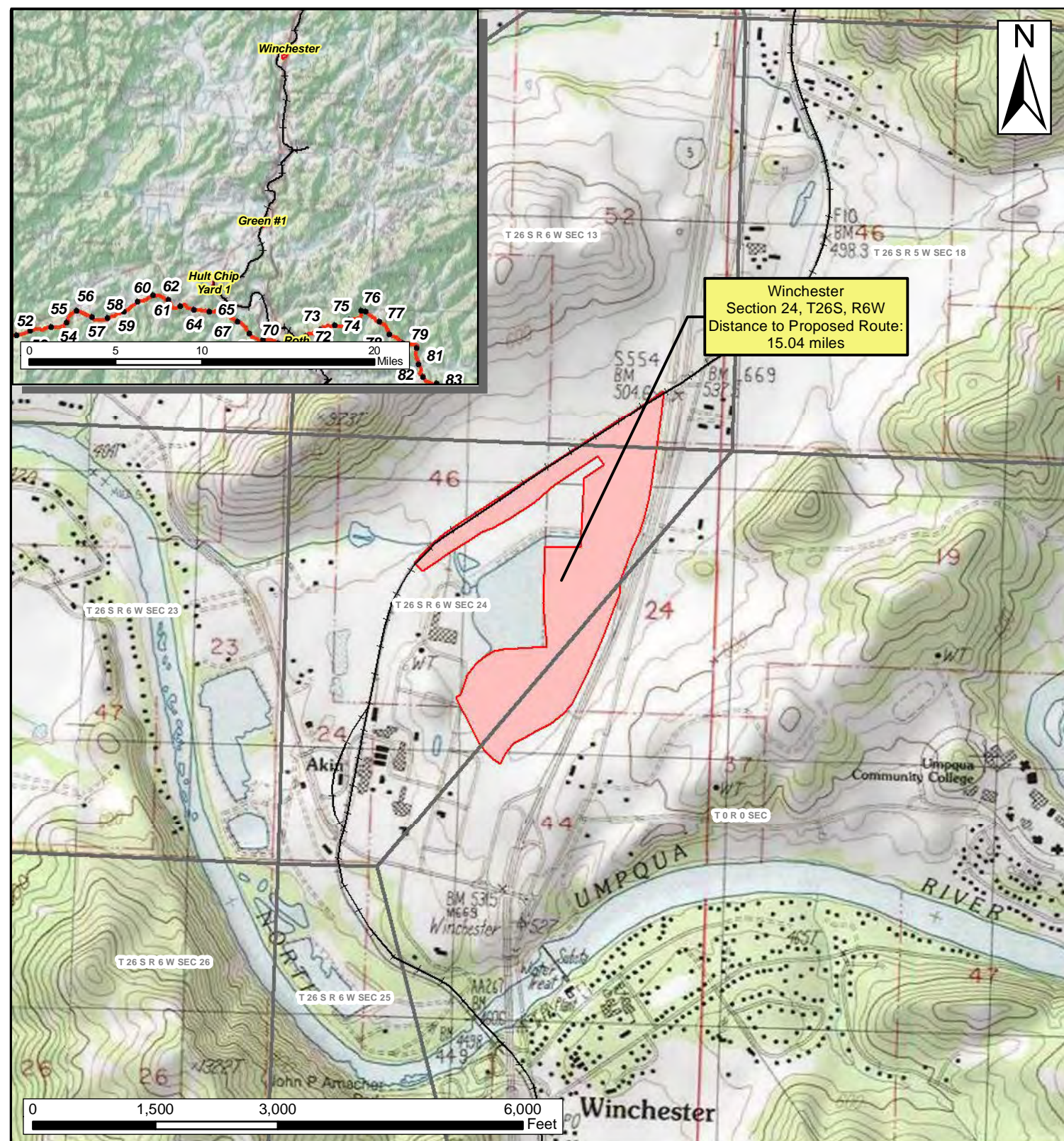
DRAWING NO.		REFERENCE TITLE		<b>PACIFIC CONNECTOR GAS PIPELINE PROJECT</b> <b>PACIFIC CONNECTOR GAS PIPELINE, LP</b> <b>CONTRACTOR, PIPE, OR OFFLOAD SITES</b> <b>MILLINGTON 1 &amp; 2</b> <b>COOS COUNTY, OREGON</b>						
NO.	DATE	BY	REVISION NUMBER	W.O. NO.	CHK.	APP.	DWG. BY: EE	DATE: 8/16/2017	ISSUED FOR BID:	SCALE: AS NOTED
							CHK BY:	DATE:	ISSUED FOR CONTS:	
							APPR. BY:	DATE:	DRAWING NUMBER: 3430_36-Y-04_MILL(2)	SHEET 4 OF 19




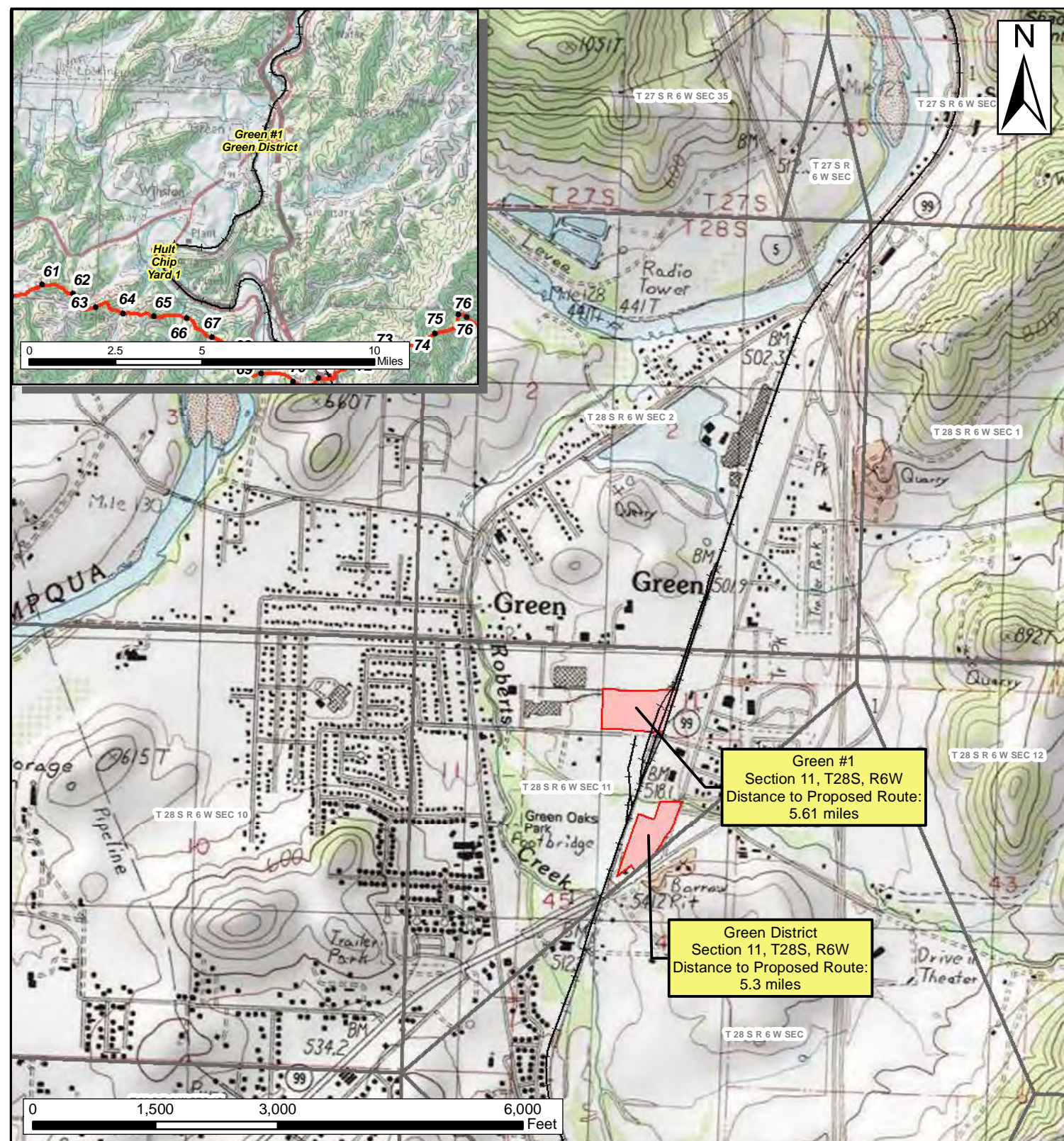
DRAWING NO.		REFERENCE TITLE		PACIFIC CONNECTOR GAS PIPELINE PROJECT		PACIFIC CONNECTOR GAS PIPELINE, LP		CONTRACTOR, PIPE, OR OFFLOAD SITES		COQUILLE MILL, PARK & YARD		COOS COUNTY, OREGON			
NO.	DATE	BY	REVISION NUMBER	W.O. NO.	CHK.	APP.	DWG. BY: EE	DATE: 8/23/2017	ISSUED FOR BID:	SCALE: AS NOTED					
							CHK BY:	DATE:	ISSUED FOR CONTS:						
							APPR. BY:	DATE:	DRAWING NUMBER: 3430_36-Y-05_COQ(3)	SHEET 5					
										OF 19					



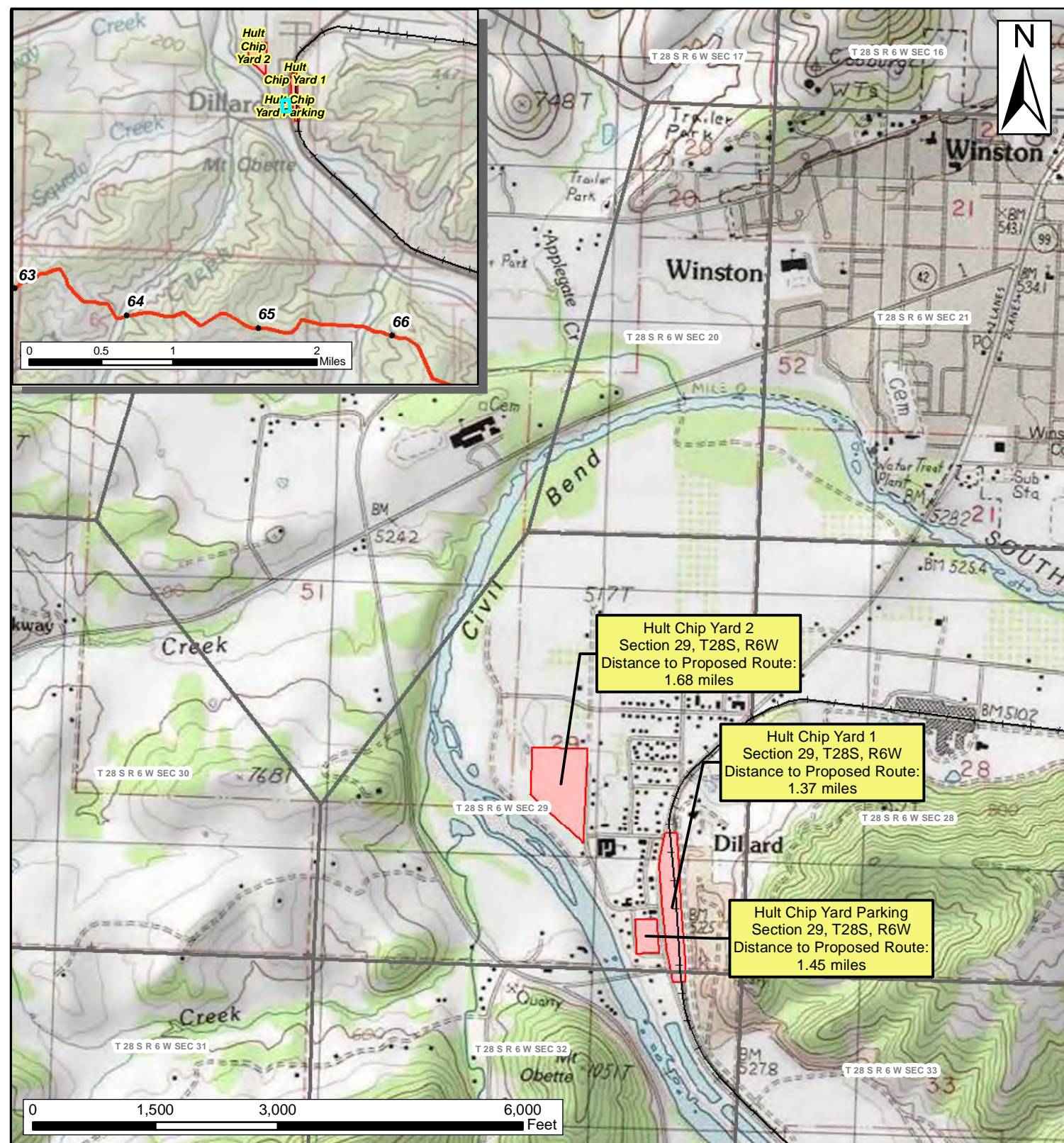
DRAWING NO.		REFERENCE TITLE		PACIFIC CONNECTOR GAS PIPELINE PROJECT PACIFIC CONNECTOR GAS PIPELINE, LP CONTRACTOR, PIPE, OR OFFLOAD SITES COQUILLE SAWMILL COOS COUNTY, OREGON		Pacific Connector GAS PIPELINE				
NO.	DATE	BY	REVISION NUMBER	W.O. NO.	CHK.	APP.	DWG. BY: EE	DATE: 8/23/2017	ISSUED FOR BID:	SCALE: AS NOTED
							CHK BY:	DATE:	ISSUED FOR CONTS:	
							APPR. BY:	DATE:	DRAWING NUMBER: 3430_36-Y-06_COQ(1)	SHEET 6 OF 19



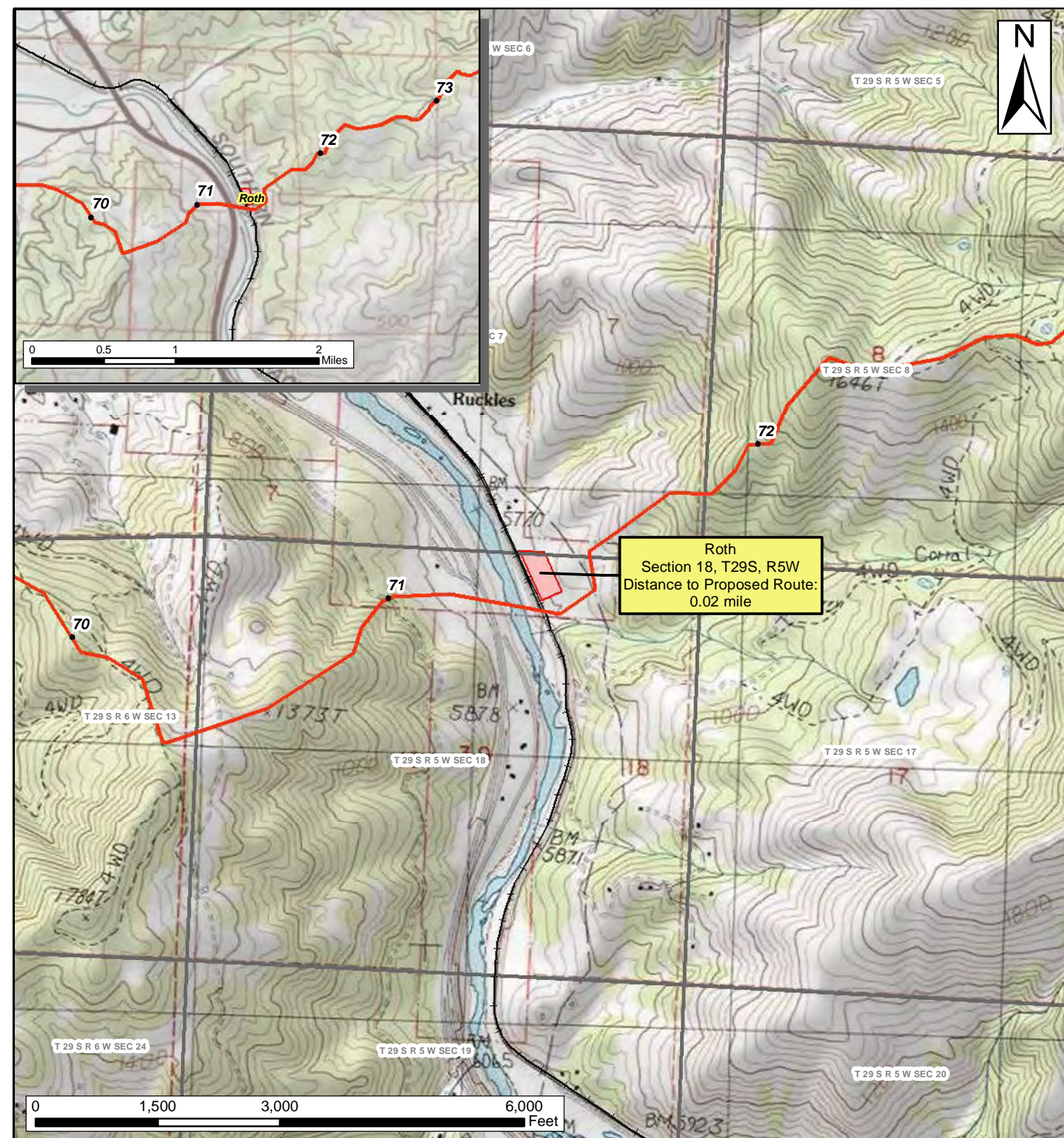
DRAWING NO.			REFERENCE TITLE				<b>PACIFIC CONNECTOR GAS PIPELINE PROJECT</b> <b>PACIFIC CONNECTOR GAS PIPELINE, LP</b> <b>CONTRACTOR, PIPE, OR OFFLOAD SITES</b> <b>WINCHESTER</b> <b>DOUGLAS COUNTY, OREGON</b>				 <b>Pacific Connector</b> <small>GAS PIPELINE</small>
NO.	DATE	BY	REVISION NUMBER	W.O. NO.	CHK.	APP.	DWG. BY: EE	DATE: 8/16/2017	ISSUED FOR BID:	SCALE: AS NOTED	
							CHK BY:	DATE:	ISSUED FOR CONTS:		
							APPR. BY:	DATE:	DRAWING NUMBER: <b>3430_36-Y-07_WIN(1)</b>	SHEET 7 OF 19	



DRAWING NO.		REFERENCE TITLE		PACIFIC CONNECTOR GAS PIPELINE PROJECT PACIFIC CONNECTOR GAS PIPELINE, LP CONTRACTOR, PIPE, OR OFFLOAD SITES GREEN #1 & GREEN DISTRICT DOUGLAS COUNTY, OREGON		Pacific Connector GAS PIPELINE				
NO.	DATE	BY	REVISION NUMBER	W.O. NO.	CHK.	APP.	DWG. BY: EE	DATE: 8/16/2017	ISSUED FOR BID:	SCALE: AS NOTED
							CHK BY:	DATE:	ISSUED FOR CONTS:	
							APPR. BY:	DATE:	DRAWING NUMBER: 3430_36-Y-08_GRE(2)	SHEET 8 OF 19

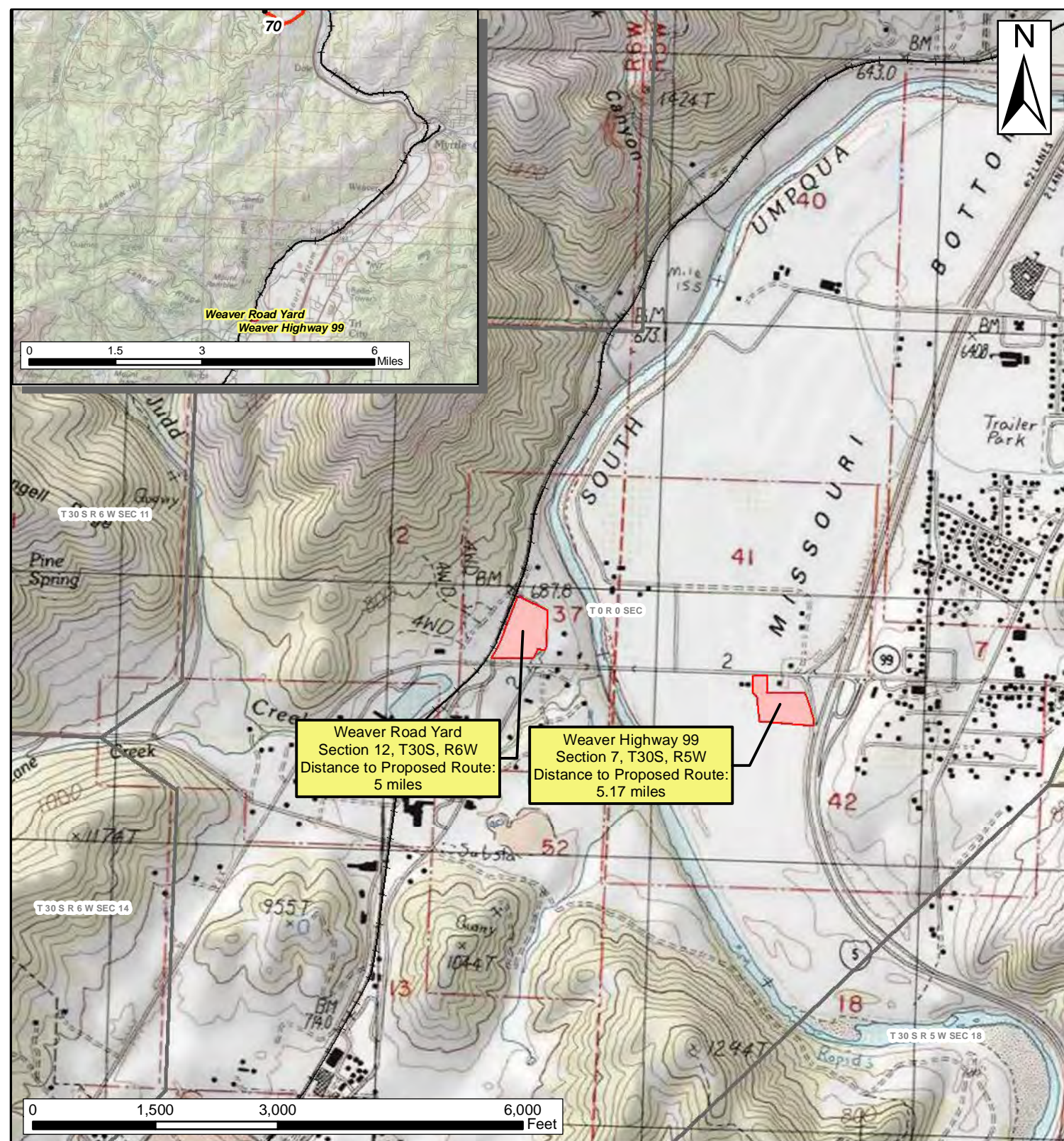



DRAWING NO.		REFERENCE TITLE		PACIFIC CONNECTOR GAS PIPELINE PROJECT PACIFIC CONNECTOR GAS PIPELINE, LP CONTRACTOR, PIPE, OR OFFLOAD SITES HULT CHIP YARDS 1, 2 & PARKING DOUGLAS COUNTY, OREGON		Pacific Connector GAS PIPELINE				
NO.	DATE	BY	REVISION NUMBER	W.O. NO.	CHK.	APP.	DWG. BY: EE	DATE: 8/16/2017	ISSUED FOR BID:	SCALE: AS NOTED
							CHK BY:	DATE:	ISSUED FOR CONTS:	
							APPR. BY:	DATE:	DRAWING NUMBER: 3430_36-Y-09_HULT(3)	SHEET 9 OF 19

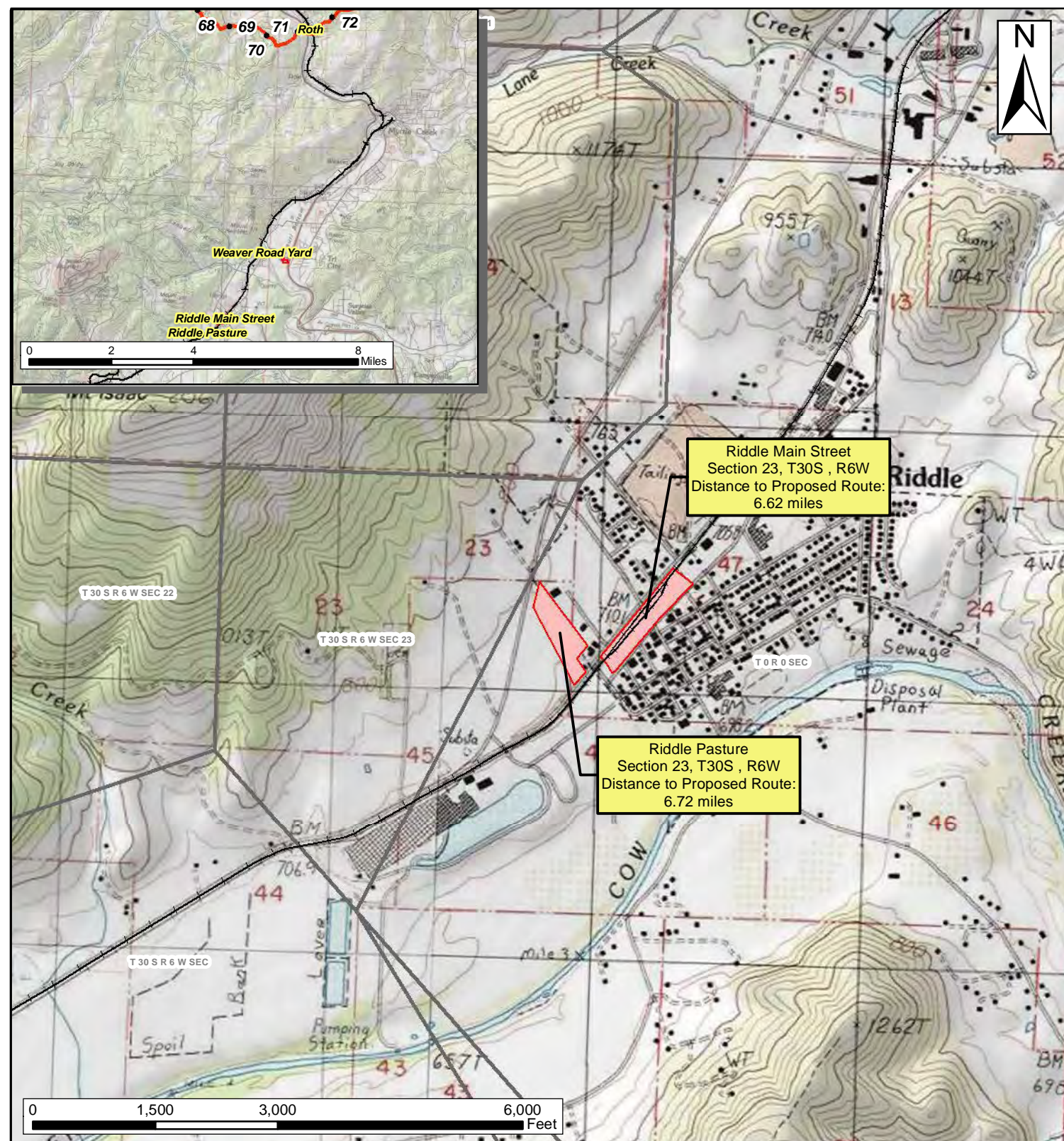



DRAWING NO.		REFERENCE TITLE		PACIFIC CONNECTOR GAS PIPELINE PROJECT PACIFIC CONNECTOR GAS PIPELINE, LP CONTRACTOR, PIPE, OR OFFLOAD SITES ROTH DOUGLAS COUNTY, OREGON		Pacific Connector GAS PIPELINE				
NO.	DATE	BY	REVISION NUMBER	W.O. NO.	CHK.	APP.	DWG. BY: EE	DATE: 8/16/2017	ISSUED FOR BID:	SCALE: AS NOTED
							CHK BY:	DATE:	ISSUED FOR CONTS:	
							APPR. BY:	DATE:	DRAWING NUMBER: 3430_36-Y-10_ROTH(1)	SHEET 10 OF 19

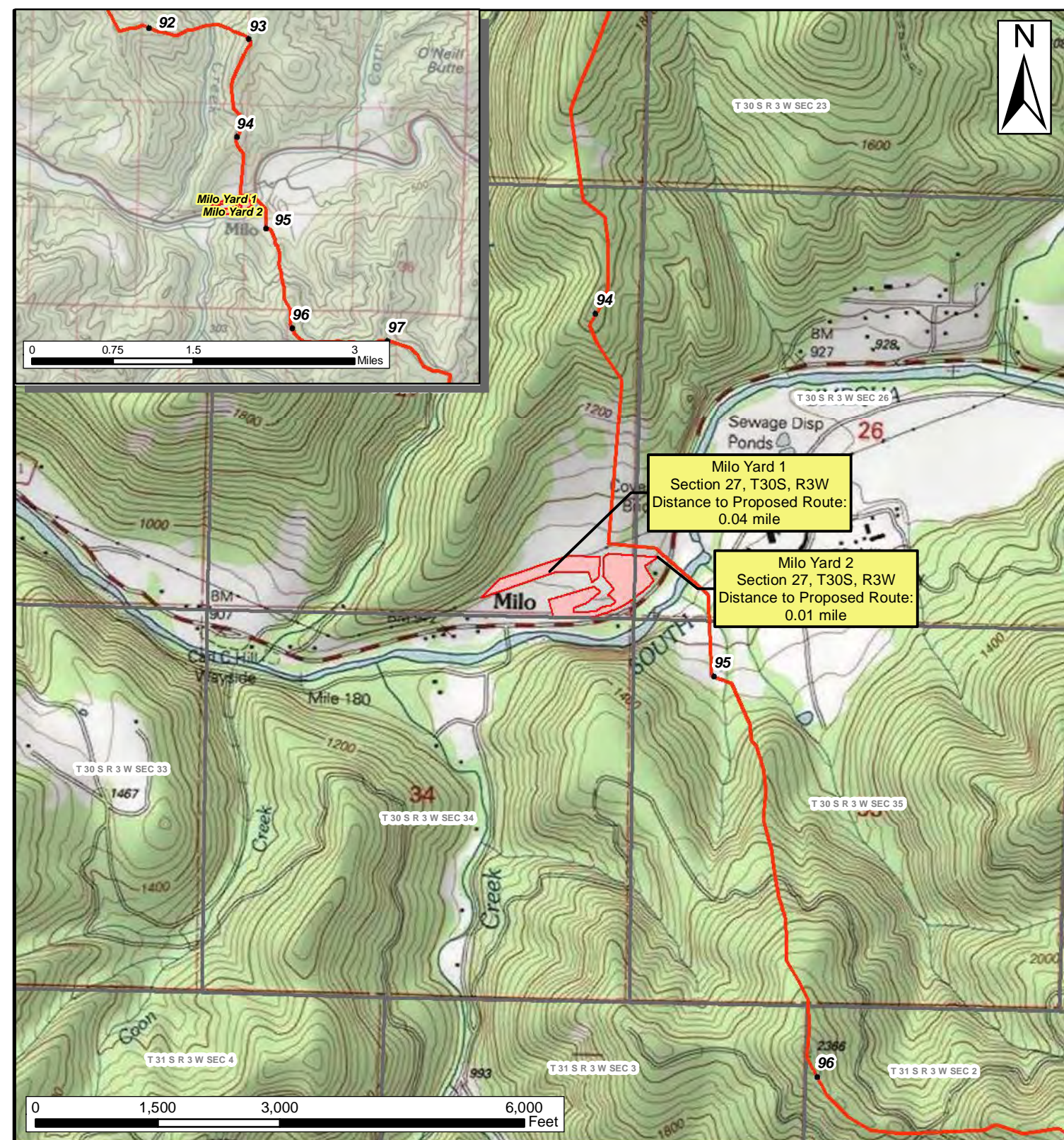




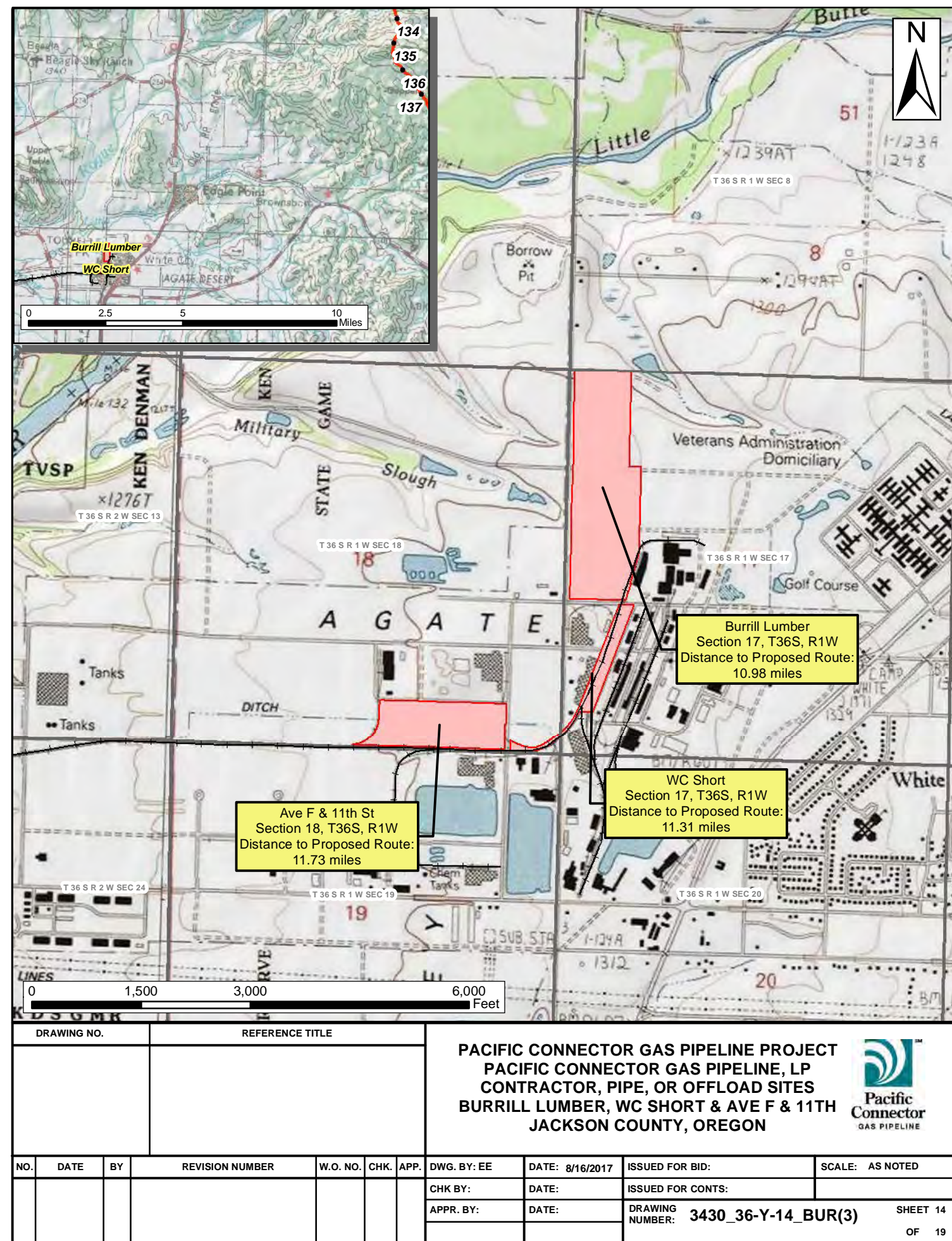
DRAWING NO.		REFERENCE TITLE		PACIFIC CONNECTOR GAS PIPELINE PROJECT		PACIFIC CONNECTOR GAS PIPELINE, LP		CONTRACTOR, PIPE, OR OFFLOAD SITES		WEAVER ROAD & WEAVER HIGHWAY		DOUGLAS COUNTY, OREGON		 Pacific Connector GAS PIPELINE	
NO.	DATE	BY	REVISION NUMBER	W.O. NO.	CHK.	APP.	DWG. BY: EE	DATE: 8/16/2017	ISSUED FOR BID:	SCALE: AS NOTED					
							CHK BY:	DATE:	ISSUED FOR CONTS:						
							APPR. BY:	DATE:	DRAWING NUMBER: 3430_36-Y-11_WEA(2)	SHEET 11					
										OF 19					




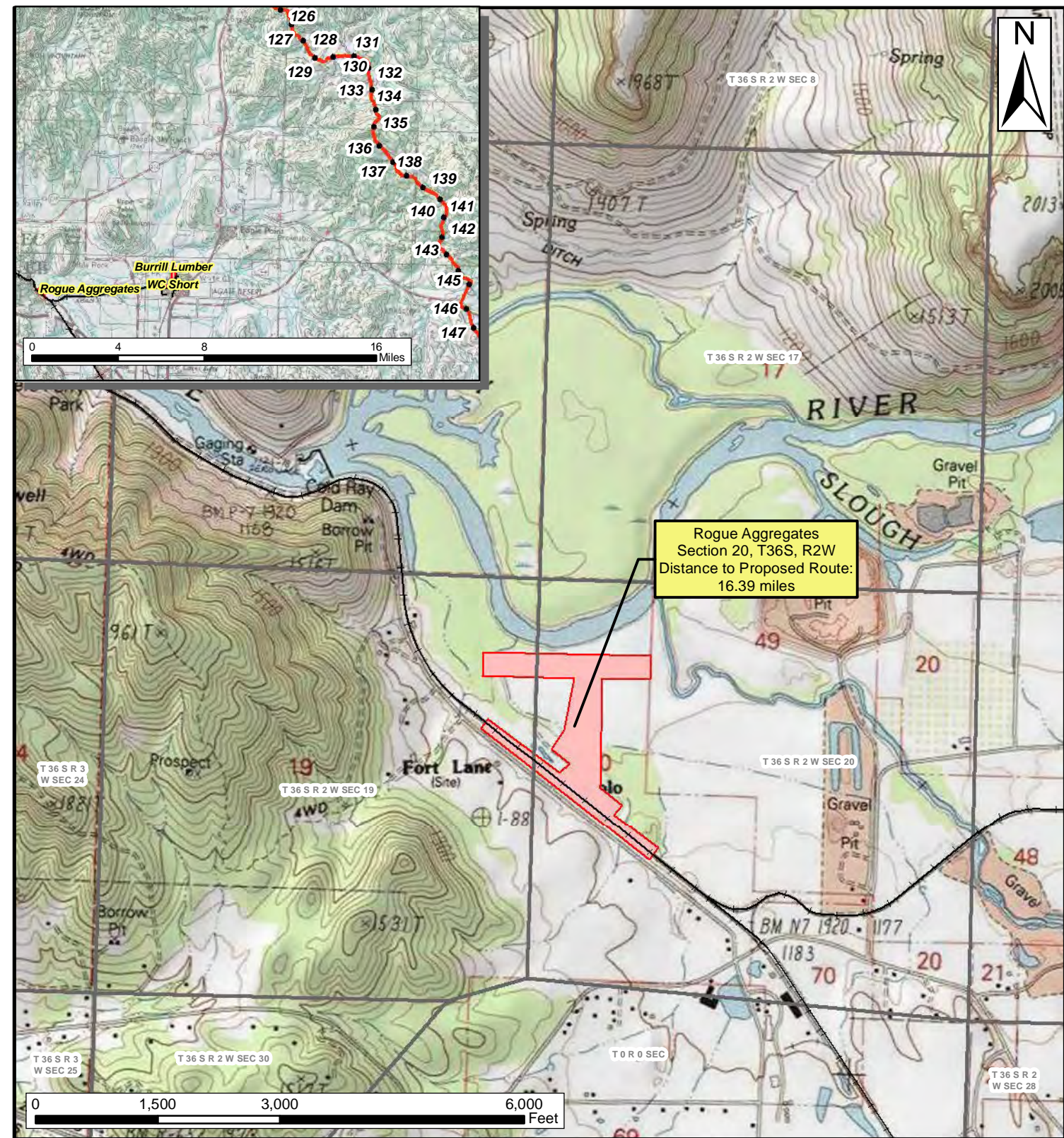
DRAWING NO.		REFERENCE TITLE		<b>PACIFIC CONNECTOR GAS PIPELINE PROJECT</b> <b>PACIFIC CONNECTOR GAS PIPELINE, LP</b> <b>CONTRACTOR, PIPE, OR OFFLOAD SITES</b> <b>RIDDLE MAIN STREET &amp; RIDDLE PASTURE</b> <b>DOUGLAS COUNTY, OREGON</b>						
NO.	DATE	BY	REVISION NUMBER	W.O. NO.	CHK.	APP.	DWG. BY: EE	DATE: 8/23/2017	ISSUED FOR BID:	SCALE: AS NOTED
							CHK BY:	DATE:	ISSUED FOR CONTS:	
							APPR. BY:	DATE:	DRAWING NUMBER: 3430_36-Y-12_RID(2)	SHEET 12 OF 19



DRAWING NO.		REFERENCE TITLE		PACIFIC CONNECTOR GAS PIPELINE PROJECT PACIFIC CONNECTOR GAS PIPELINE, LP CONTRACTOR, PIPE, OR OFFLOAD SITES MILO YARD 1 & MILO YARD 2 DOUGLAS COUNTY, OREGON		Pacific Connector GAS PIPELINE				
NO.	DATE	BY	REVISION NUMBER	W.O. NO.	CHK.	APP.	DWG. BY: EE	DATE: 8/16/2017	ISSUED FOR BID:	SCALE: AS NOTED
							CHK BY:	DATE:	ISSUED FOR CONTS:	
							APPR. BY:	DATE:	DRAWING NUMBER: 3430_36-Y-13_MILO(2)	SHEET 13 OF 19

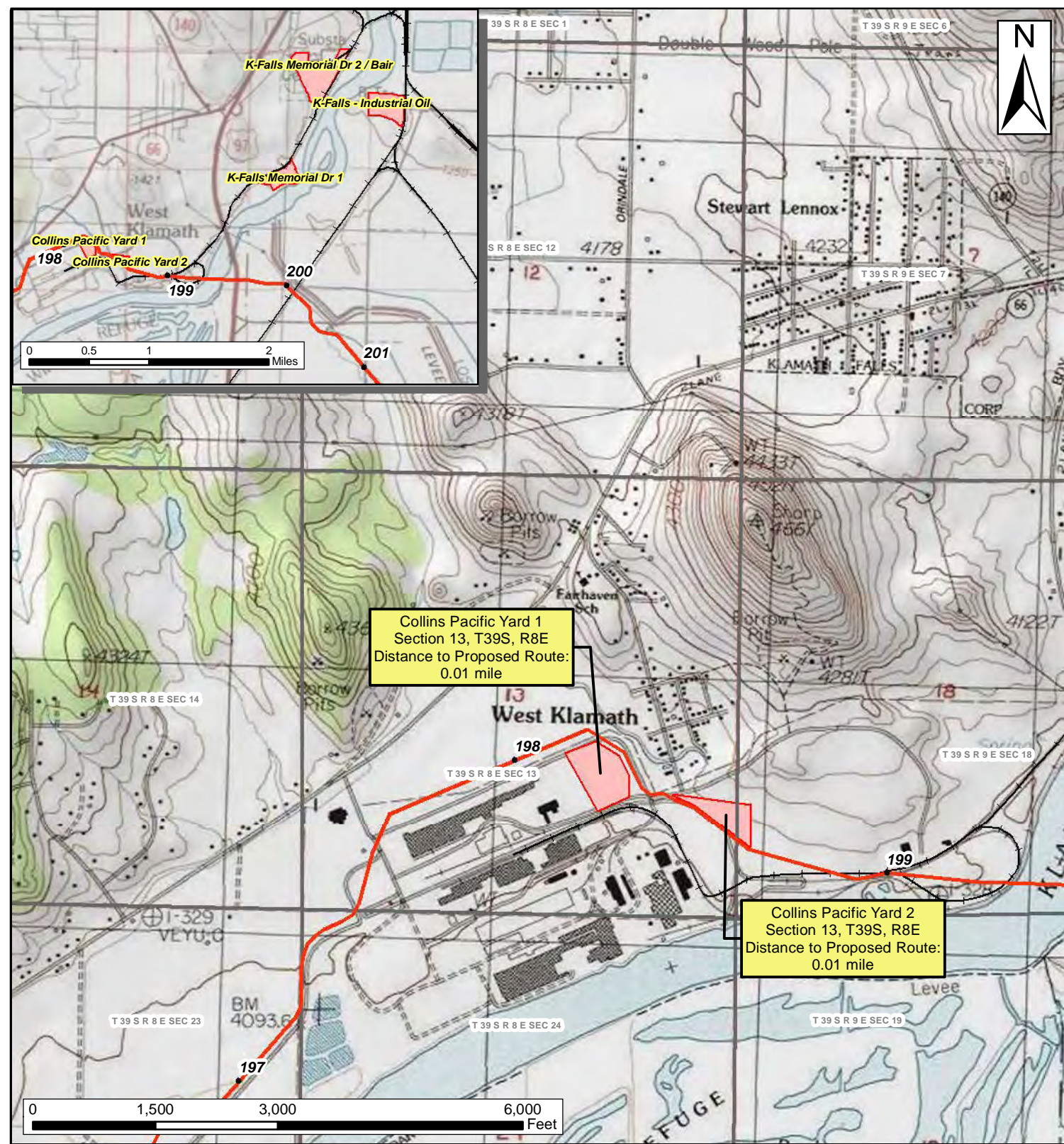



DRAWING NO.		REFERENCE TITLE		PACIFIC CONNECTOR GAS PIPELINE PROJECT		PACIFIC CONNECTOR GAS PIPELINE, LP		CONTRACTOR, PIPE, OR OFFLOAD SITES		BURRELL LUMBER, WC SHORT & AVE F & 11TH		JACKSON COUNTY, OREGON		 Pacific Connector GAS PIPELINE	
NO.	DATE	BY	REVISION NUMBER	W.O. NO.	CHK.	APP.	DWG. BY: EE	DATE: 8/16/2017	ISSUED FOR BID:	SCALE: AS NOTED					
							CHK BY:	DATE:	ISSUED FOR CONTS:						
							APPR. BY:	DATE:	DRAWING NUMBER: 3430_36-Y-14_BUR(3)	SHEET 14 OF 19					

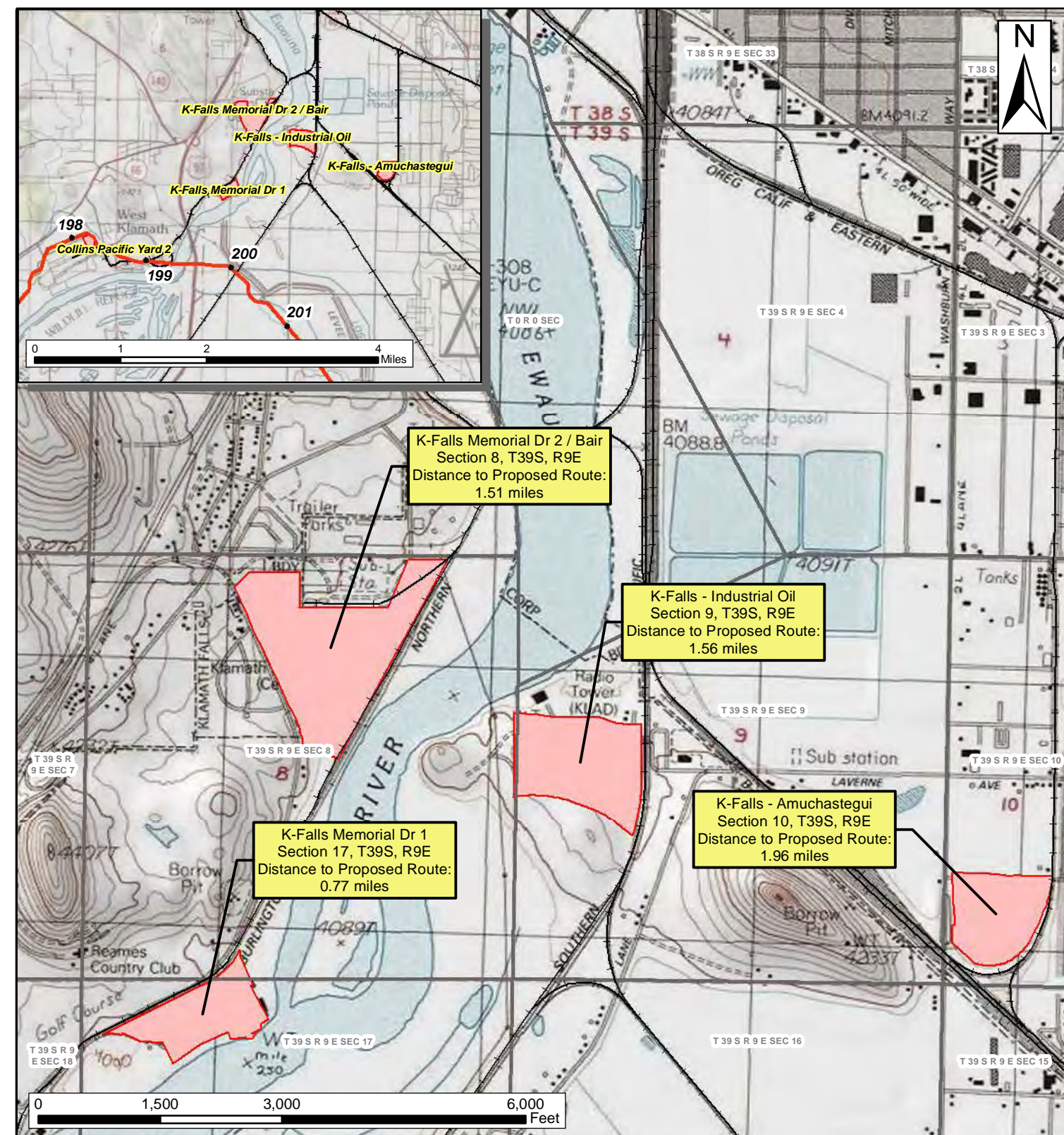


DRAWING NO.		REFERENCE TITLE		<b>PACIFIC CONNECTOR GAS PIPELINE PROJECT</b>					
				<b>PACIFIC CONNECTOR GAS PIPELINE, LP</b>					
				<b>CONTRACTOR, PIPE, OR OFFLOAD SITES</b>					
				<b>ROUGE AGGREGATES</b>					
				<b>JACKSON COUNTY, OREGON</b>					

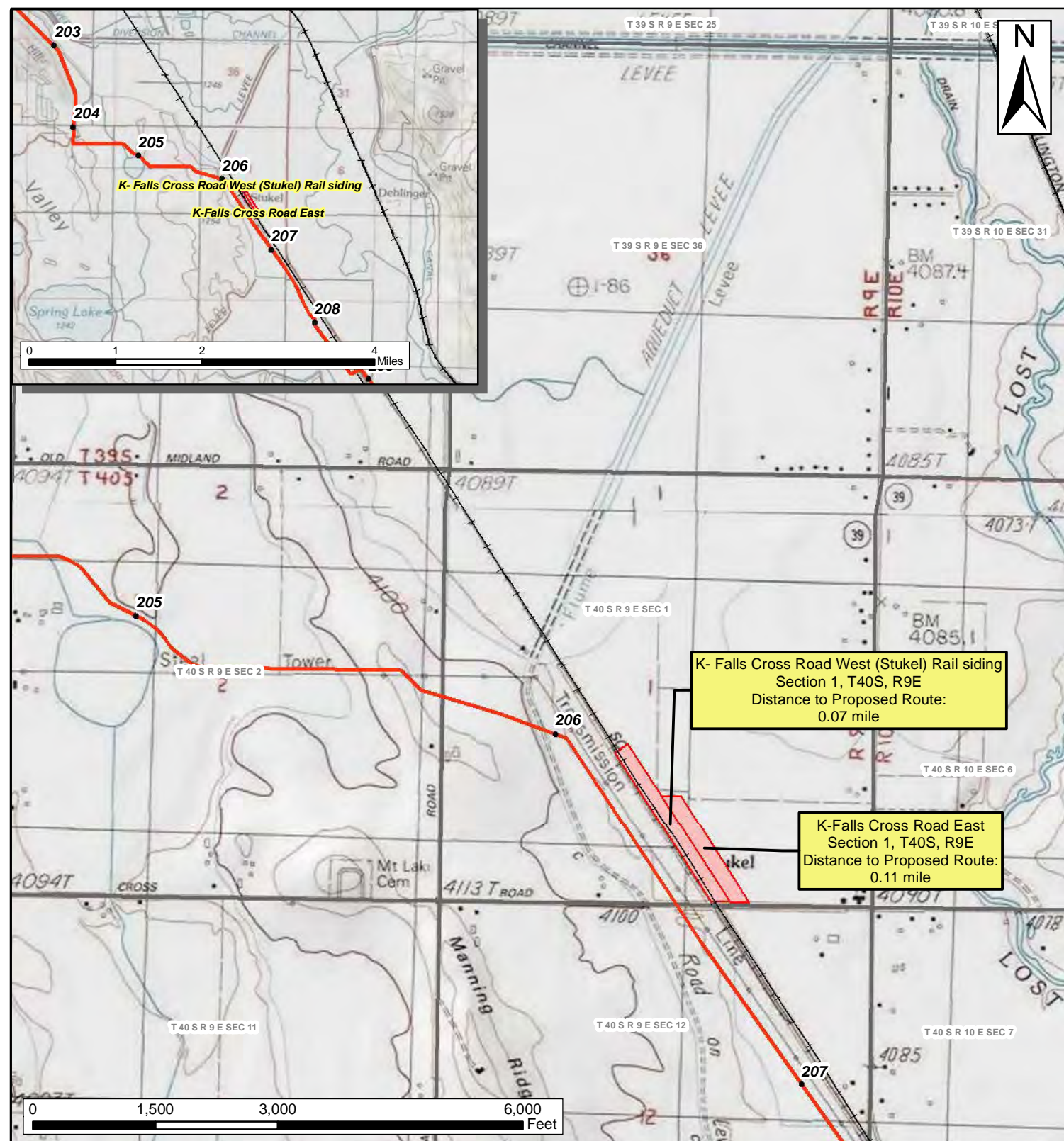
NO.	DATE	BY	REVISION NUMBER	W.O. NO.	CHK.	APP.	DWG. BY: EE	DATE: 8/16/2017	ISSUED FOR BID:	SCALE: AS NOTED
							CHK BY:	DATE:	ISSUED FOR CONTS:	
							APPR. BY:	DATE:	DRAWING NUMBER: 3430_36-Y-15_ROG(1)	SHEET 15 OF 19




DRAWING NO.		REFERENCE TITLE		<b>PACIFIC CONNECTOR GAS PIPELINE PROJECT</b> <b>PACIFIC CONNECTOR GAS PIPELINE, LP</b> <b>CONTRACTOR, PIPE, OR OFFLOAD SITES</b> <b>COLLINS PACIFIC YARDS 1 &amp; 2</b> <b>KLAMATH COUNTY, OREGON</b>						
NO.	DATE	BY	REVISION NUMBER	W.O. NO.	CHK.	APP.	DWG. BY: EE	DATE: 8/16/2017	ISSUED FOR BID:	SCALE: AS NOTED
							CHK BY:	DATE:	ISSUED FOR CONTS:	
							APPR. BY:	DATE:	DRAWING NUMBER: 3430_36-Y-16_COL(2)	SHEET 16 OF 19

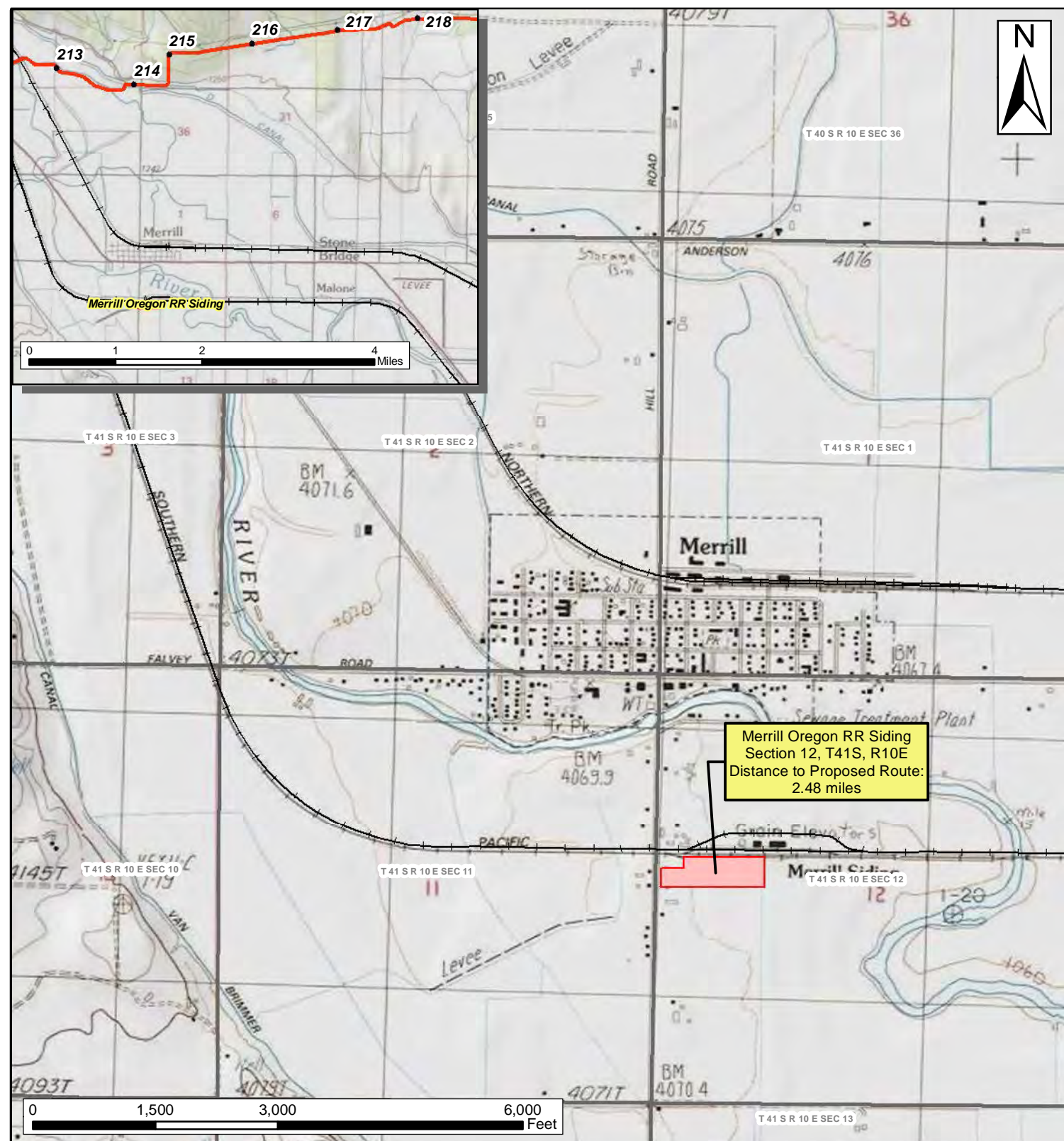



DRAWING NO.		REFERENCE TITLE		PACIFIC CONNECTOR GAS PIPELINE PROJECT		PACIFIC CONNECTOR GAS PIPELINE, LP		CONTRACTOR, PIPE, OR OFFLOAD SITES		K-FALLS MEM DR 1&2, IND OIL & AMUCHASTEGUI		KLAMATH COUNTY, OREGON	
NO.	DATE	BY	REVISION NUMBER	W.O. NO.	CHK.	APP.	DWG. BY: EE	DATE: 8/16/2017	ISSUED FOR BID:	SCALE: AS NOTED	Pacific Connector GAS PIPELINE		
							CHK BY:	DATE:	ISSUED FOR CONTS:		SHEET 17		
							APPR. BY:	DATE:	DRAWING NUMBER: 3430_36-Y-17_KF(4)		OF 19		



DRAWING NO.		REFERENCE TITLE		<b>PACIFIC CONNECTOR GAS PIPELINE PROJECT</b> <b>PACIFIC CONNECTOR GAS PIPELINE, LP</b> <b>CONTRACTOR, PIPE, OR OFFLOAD SITES</b> <b>K-FALLS CROSS ROAD WEST &amp; EAST</b> <b>COOS COUNTY, OREGON</b>						
NO.	DATE	BY	REVISION NUMBER	W.O. NO.	CHK.	APP.	DWG. BY: EE	DATE: 8/16/2017	ISSUED FOR BID:	SCALE: AS NOTED
							CHK BY:	DATE:	ISSUED FOR CONTS:	
							APPR. BY:	DATE:	DRAWING NUMBER: 3430_36-Y-18_KFALLS(2)	SHEET 18 OF 19





DRAWING NO.		REFERENCE TITLE		<b>PACIFIC CONNECTOR GAS PIPELINE PROJECT</b> <b>PACIFIC CONNECTOR GAS PIPELINE, LP</b> <b>CONTRACTOR, PIPE, OR OFFLOAD SITES</b> <b>MERRILL OREGON RR SIDING</b> <b>KLAMATH COUNTY, OREGON</b>						
NO.	DATE	BY	REVISION NUMBER	W.O. NO.	CHK.	APP.	DWG. BY: EE	DATE: 8/16/2017	ISSUED FOR BID:	SCALE: AS NOTED
							CHK BY:	DATE:	ISSUED FOR CONTS:	
							APPR. BY:	DATE:	DRAWING NUMBER: 3430_36-Y-19_MER(1)	SHEET 19 OF 19