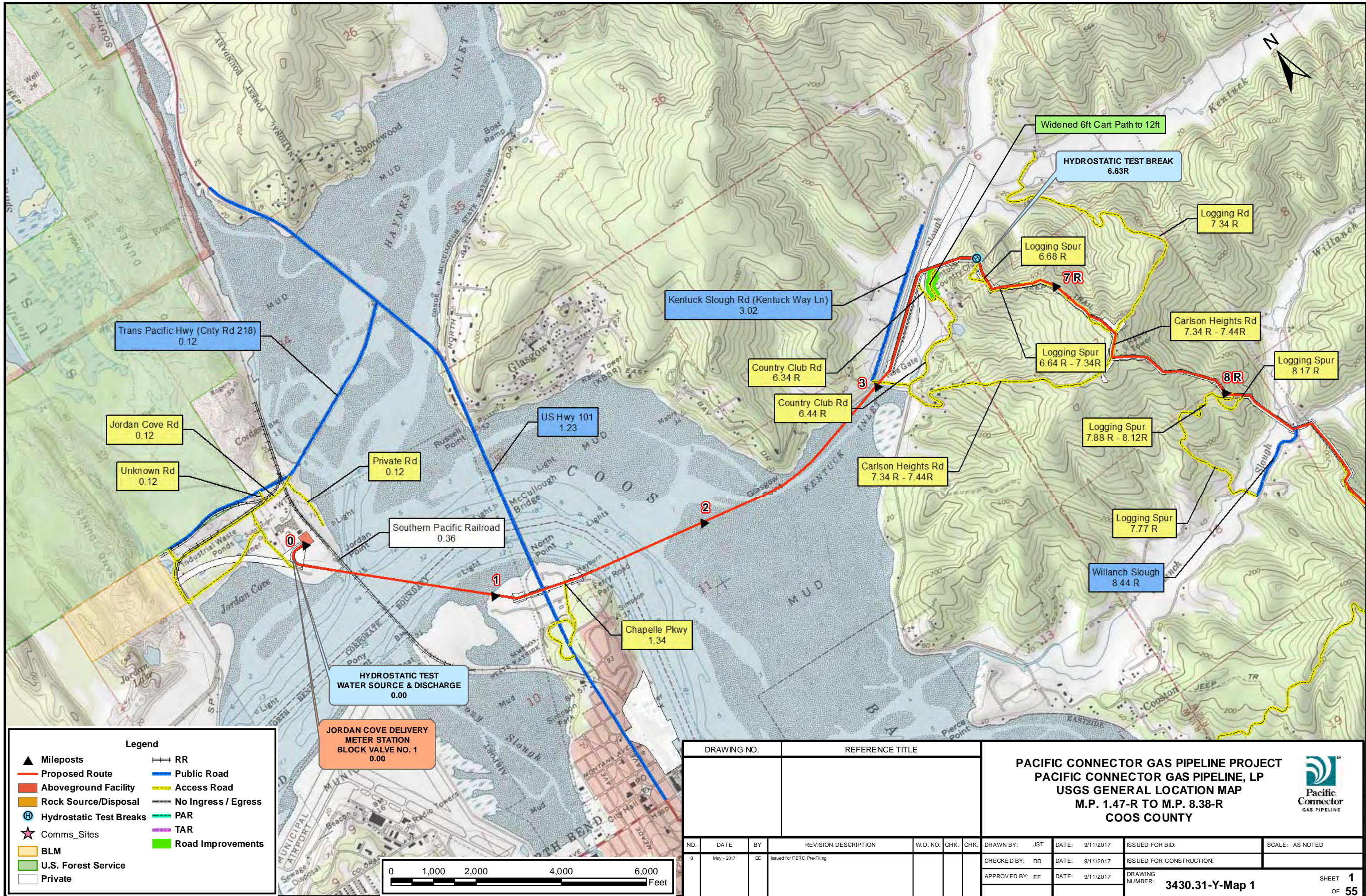

BIOLOGICAL ASSESSMENT

(continued)

APPENDIX A

General Location Maps of the Pacific Connector Gas Pipeline

Pipeline Location Maps



Legend

- ▲ Mileposts
- Proposed Route
- Aboveground Facility
- Rock Source/Disposal
- ⊕ Hydrostatic Test Breaks
- ★ Comms_Sites
- BLM
- U.S. Forest Service
- Private
- RR
- Public Road
- Access Road
- NO Ingress / Egress
- PAR
- TAR
- Road Improvements

JORDAN COVE DELIVERY METER STATION BLOCK VALVE NO. 1 0.00

HYDROSTATIC TEST WATER SOURCE & DISCHARGE 0.00



DRAWING NO.		REFERENCE TITLE	
NO.	DATE	BY	REVISION DESCRIPTION
0	May - 2017	EE	Issued for FERC Pre-Filing

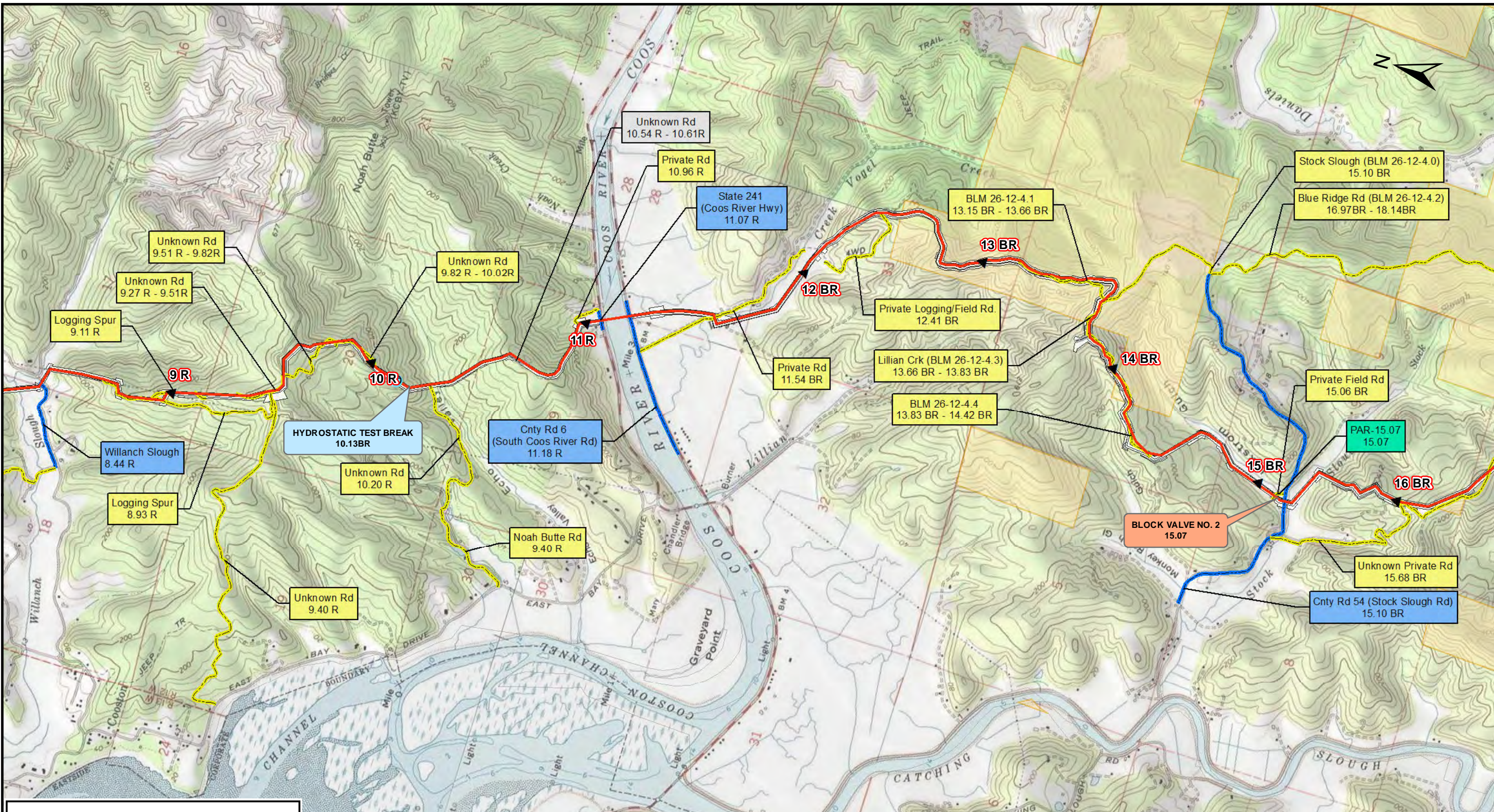
PACIFIC CONNECTOR GAS PIPELINE PROJECT
PACIFIC CONNECTOR GAS PIPELINE, LP
USGS GENERAL LOCATION MAP
M.P. 1.47-R TO M.P. 8.38-R
COOS COUNTY

DRAWN BY: JST	DATE: 9/11/2017	ISSUED FOR BID:	SCALE: AS NOTED
CHECKED BY: DD	DATE: 9/11/2017	ISSUED FOR CONSTRUCTION:	
APPROVED BY: EE	DATE: 9/11/2017	DRAWING NUMBER:	

3430.31-Y-Map 1

SHEET **1** OF **55**

P:\P\PCGP_C\CLINGMAN\TMA_TMP_DDP.mxd

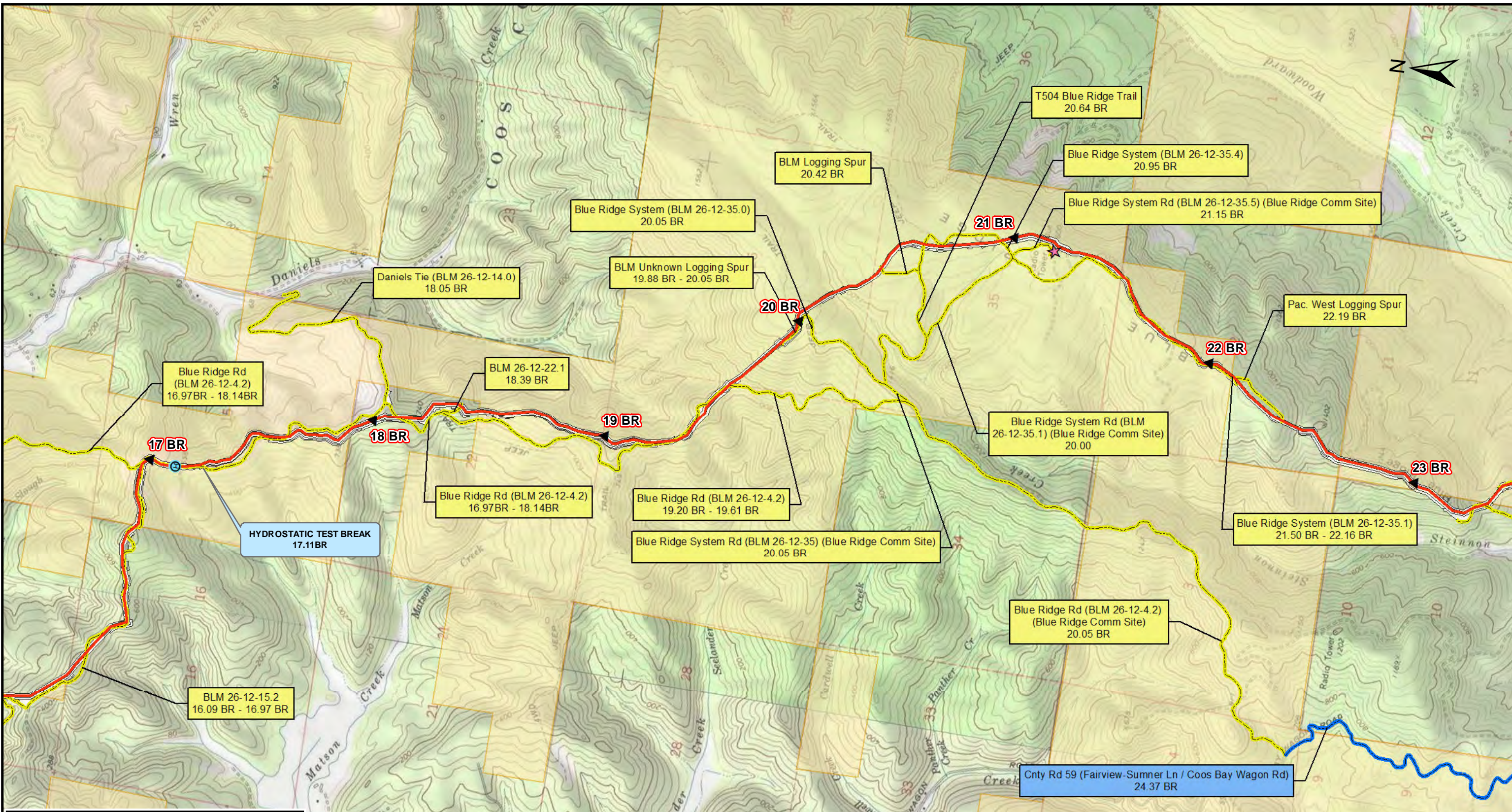


Legend

- ▲ Mileposts
- Proposed Route
- Aboveground Facility
- Rock Source/Disposal
- ⊕ Hydrostatic Test Breaks
- ★ Comms_Sites
- BLM
- U.S. Forest Service
- Private
- RR
- Public Road
- Access Road
- No Ingress / Egress
- PAR
- TAR
- Road Improvements



DRAWING NO.		REFERENCE TITLE		PACIFIC CONNECTOR GAS PIPELINE PROJECT PACIFIC CONNECTOR GAS PIPELINE, LP USGS GENERAL LOCATION MAP M.P. 8.38-R TO M.P. 15.90-BR COOS COUNTY						
NO.	DATE	BY	REVISION DESCRIPTION	W.O. NO.	CHK.	CHK.	DRAWN BY: JST	DATE: 9/11/2017	ISSUED FOR BID:	SCALE: AS NOTED
0	May - 2017	EE	Issued for FERC Pre-Filing				CHECKED BY: DD	DATE: 9/11/2017	ISSUED FOR CONSTRUCTION:	
							APPROVED BY: EE	DATE: 9/11/2017	DRAWING NUMBER: 3430.31-Y-Map 2	SHEET 2 OF 55



Legend

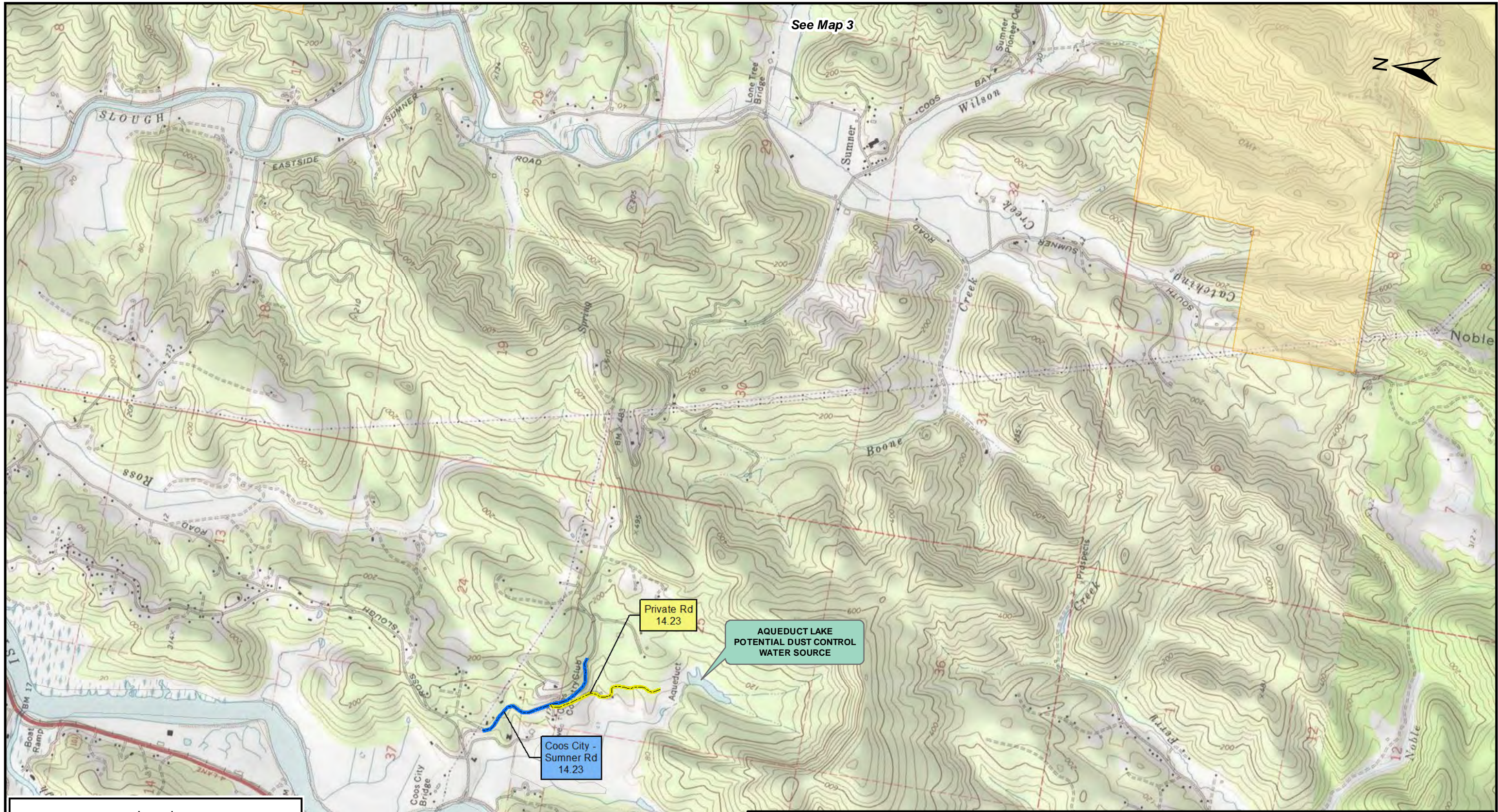
- ▲ Mileposts
- Proposed Route
- Aboveground Facility
- Rock Source/Disposal
- ⊕ Hydrostatic Test Breaks
- ★ Comms_Sites
- BLM
- U.S. Forest Service
- Private
- RR
- Public Road
- Access Road
- No Ingress / Egress
- PAR
- TAR
- Road Improvements

See Map 3a



DRAWING NO.		REFERENCE TITLE		PACIFIC CONNECTOR GAS PIPELINE PROJECT PACIFIC CONNECTOR GAS PIPELINE, LP USGS GENERAL LOCATION MAP M.P. 15.90-BR TO M.P. 23.00-BR COOS COUNTY						
NO.	DATE	BY	REVISION DESCRIPTION	W.O. NO.	CHK.	CHK.	DRAWN BY: JST	DATE: 9/11/2017	ISSUED FOR BID:	SCALE: AS NOTED
0	May - 2017	EE	Issued for FERC Pre-Filing				CHECKED BY: DD	DATE: 9/11/2017	ISSUED FOR CONSTRUCTION:	
							APPROVED BY: EE	DATE: 9/11/2017	DRAWING NUMBER:	3430.31-Y-Map 3
									SHEET 3	
									OF 55	

Path: P:\PCGP_C\CLINGMAP\M.P. 15.90-23.00 BR.mxd



Legend

▲ Mileposts	RR
— Proposed Route	— Public Road
— Aboveground Facility	— Access Road
— Rock Source/Disposal	— NO Ingress / Egress
⊕ Hydrostatic Test Breaks	— PAR
★ Comms_Sites	— TAR
■ BLM	■ Road Improvements
■ U.S. Forest Service	
□ Private	



DRAWING NO.		REFERENCE TITLE	
NO.	DATE	BY	REVISION DESCRIPTION
0	May - 2017	EE	Issued for FERC Pre-Filing

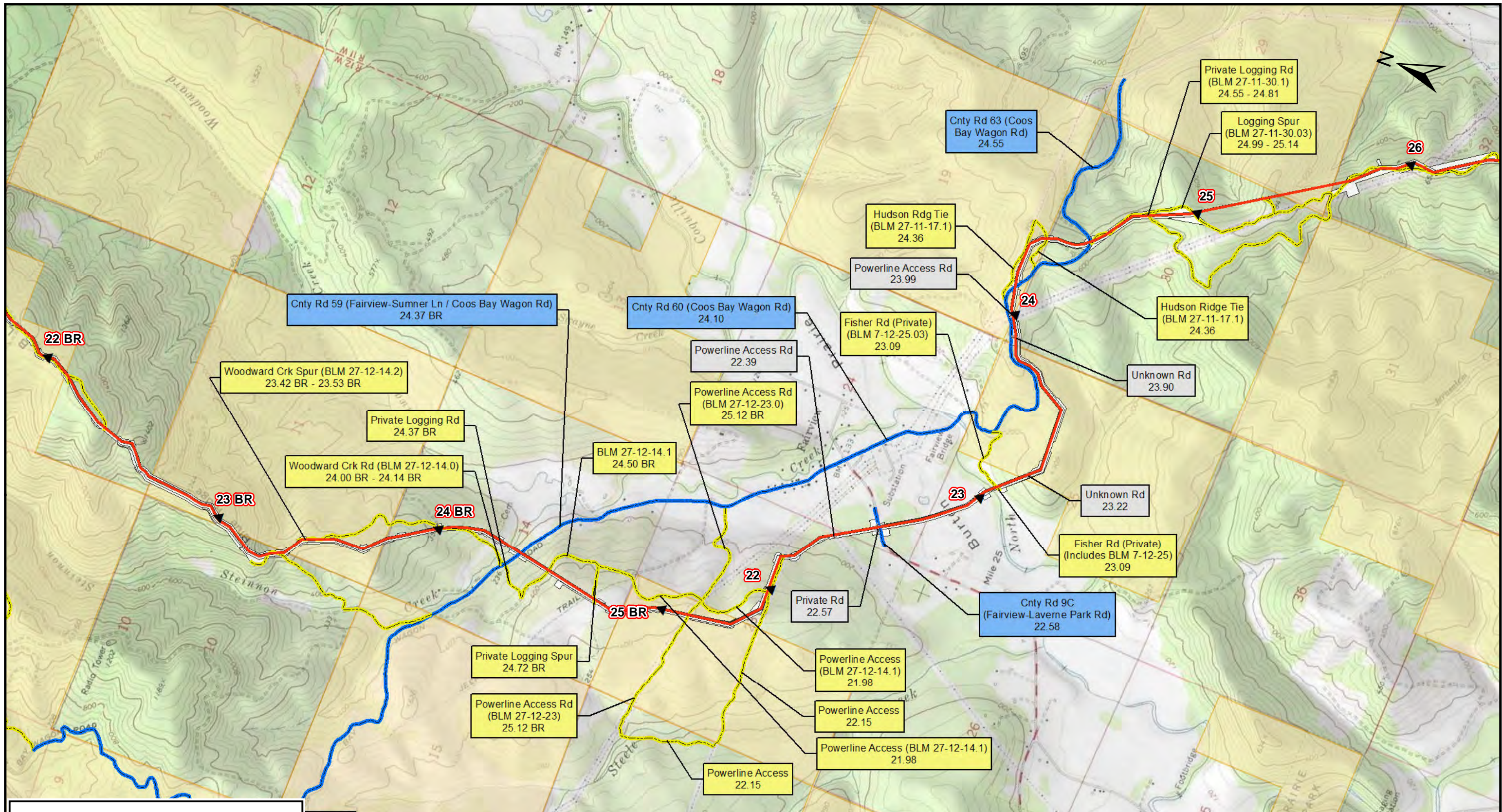
PACIFIC CONNECTOR GAS PIPELINE PROJECT
PACIFIC CONNECTOR GAS PIPELINE, LP
USGS GENERAL LOCATION MAP
M.P. 15.90-BR TO M.P. 23.00-BR
COOS COUNTY

DRAWN BY: JST	DATE: 9/11/2017	ISSUED FOR BID:	SCALE: AS NOTED
CHECKED BY: DD	DATE: 9/11/2017	ISSUED FOR CONSTRUCTION:	
APPROVED BY: EE	DATE: 9/11/2017	DRAWING NUMBER:	

3430.31-Y-Map 3a

SHEET **4**
OF **55**

P:\P\PCGP_C\CLINGMAP\MPA_TMP_DDP.mxd



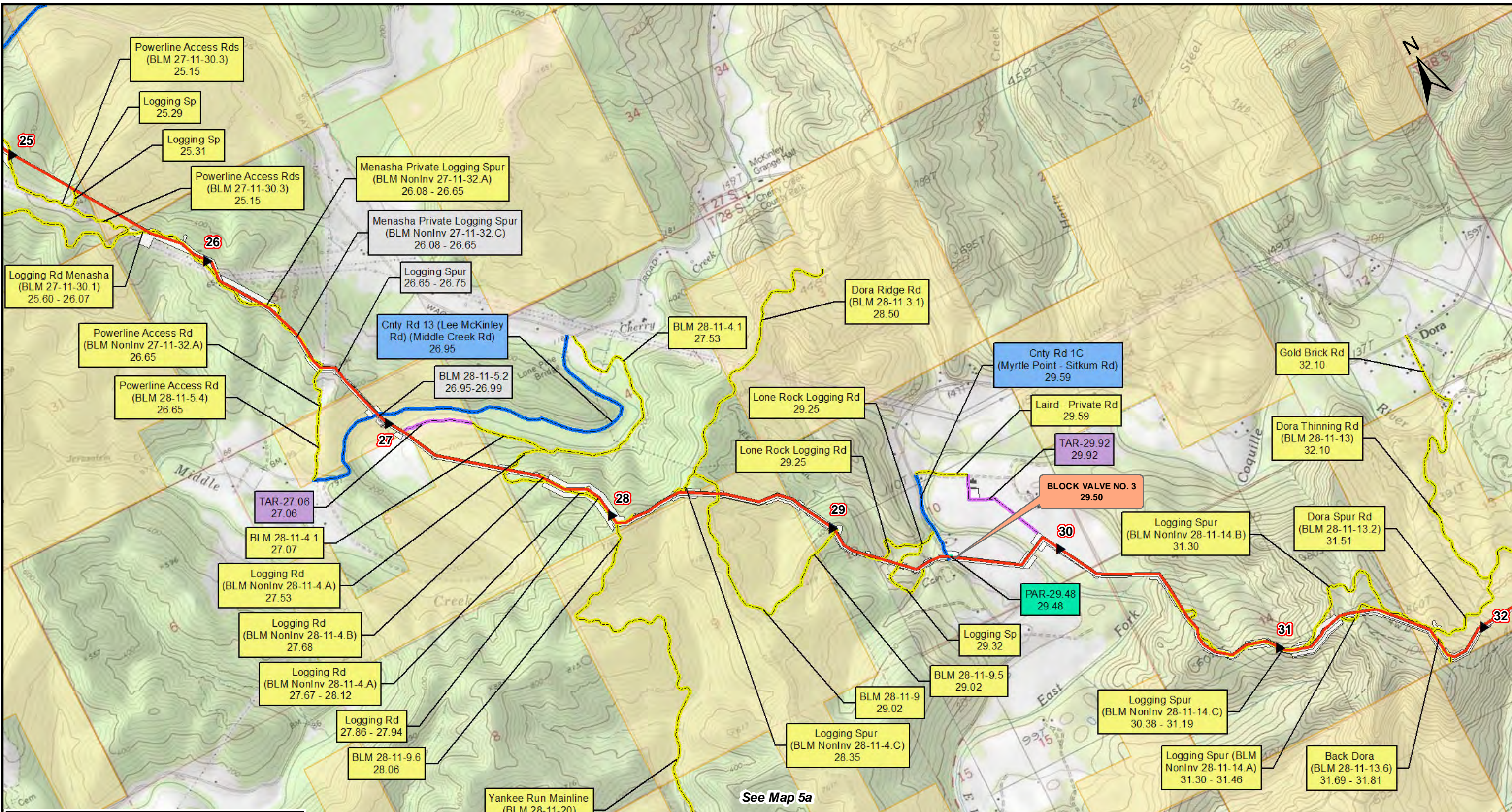
Legend

- ▲ Mileposts
- Proposed Route
- Aboveground Facility
- Rock Source/Disposal
- ⊕ Hydrostatic Test Breaks
- ★ Comms_Sites
- BLM
- U.S. Forest Service
- Private
- RR
- Public Road
- Access Road
- No Ingress / Egress
- PAR
- TAR
- Road Improvements



DRAWING NO.		REFERENCE TITLE		PACIFIC CONNECTOR GAS PIPELINE PROJECT PACIFIC CONNECTOR GAS PIPELINE, LP USGS GENERAL LOCATION MAP M.P. 23.00-BR TO M.P. 25.31 COOS COUNTY						
NO.	DATE	BY	REVISION DESCRIPTION	W.O. NO.	CHK.	CHK.	DRAWN BY: JST	DATE: 9/11/2017	ISSUED FOR BID:	SCALE: AS NOTED
0	May - 2017	EE	Issued for FERC Pre-Filing				CHECKED BY: DD	DATE: 9/11/2017	ISSUED FOR CONSTRUCTION:	
							APPROVED BY: EE	DATE: 9/11/2017	DRAWING NUMBER:	3430.31-Y-Map 4
									SHEET 5	
									OF 55	

Path: P:\PCGP_C\CLINGMAP\M.P. 23-25.DWG



Legend

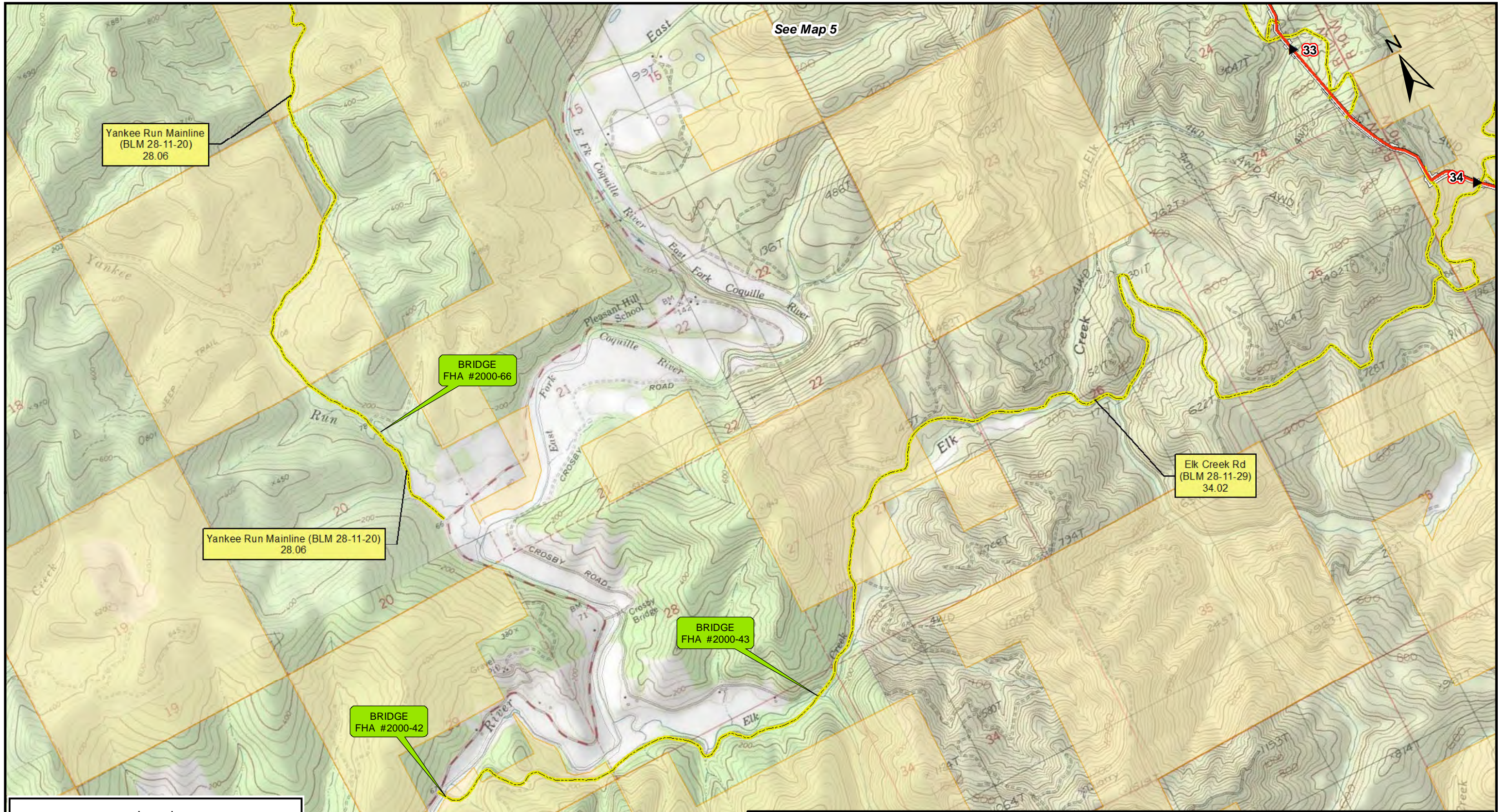
- ▲ Mileposts
- Proposed Route
- Aboveground Facility
- Rock Source/Disposal
- ⊕ Hydrostatic Test Breaks
- ★ Comms_Sites
- BLM
- U.S. Forest Service
- Private
- RR
- Public Road
- Access Road
- No Ingress / Egress
- ⊖ PAR
- ⊖ TAR
- Road Improvements



See Map 5a

DRAWING NO.		REFERENCE TITLE		PACIFIC CONNECTOR GAS PIPELINE PROJECT PACIFIC CONNECTOR GAS PIPELINE, LP USGS GENERAL LOCATION MAP M.P. 25.31 TO M.P. 31.86 COOS COUNTY						
NO.	DATE	BY	REVISION DESCRIPTION	W.O. NO.	CHK.	CHK.	DRAWN BY: JST	DATE: 9/11/2017	ISSUED FOR BID:	SCALE: AS NOTED
0	May - 2017	EE	Issued for FERC Pre-Filing				CHECKED BY: DD	DATE: 9/11/2017	ISSUED FOR CONSTRUCTION:	
							APPROVED BY: EE	DATE: 9/11/2017	DRAWING NUMBER:	3430.31-Y-Map 5
									SHEET 6	
									OF 55	

P:\P\PCGP_C\CLINGMAN\MPA_TMP_DDP.mxd



Yankee Run Mainline
(BLM 28-11-20)
28.06

BRIDGE
FHA #2000-66

Yankee Run Mainline (BLM 28-11-20)
28.06

Elk Creek Rd
(BLM 28-11-29)
34.02

BRIDGE
FHA #2000-43

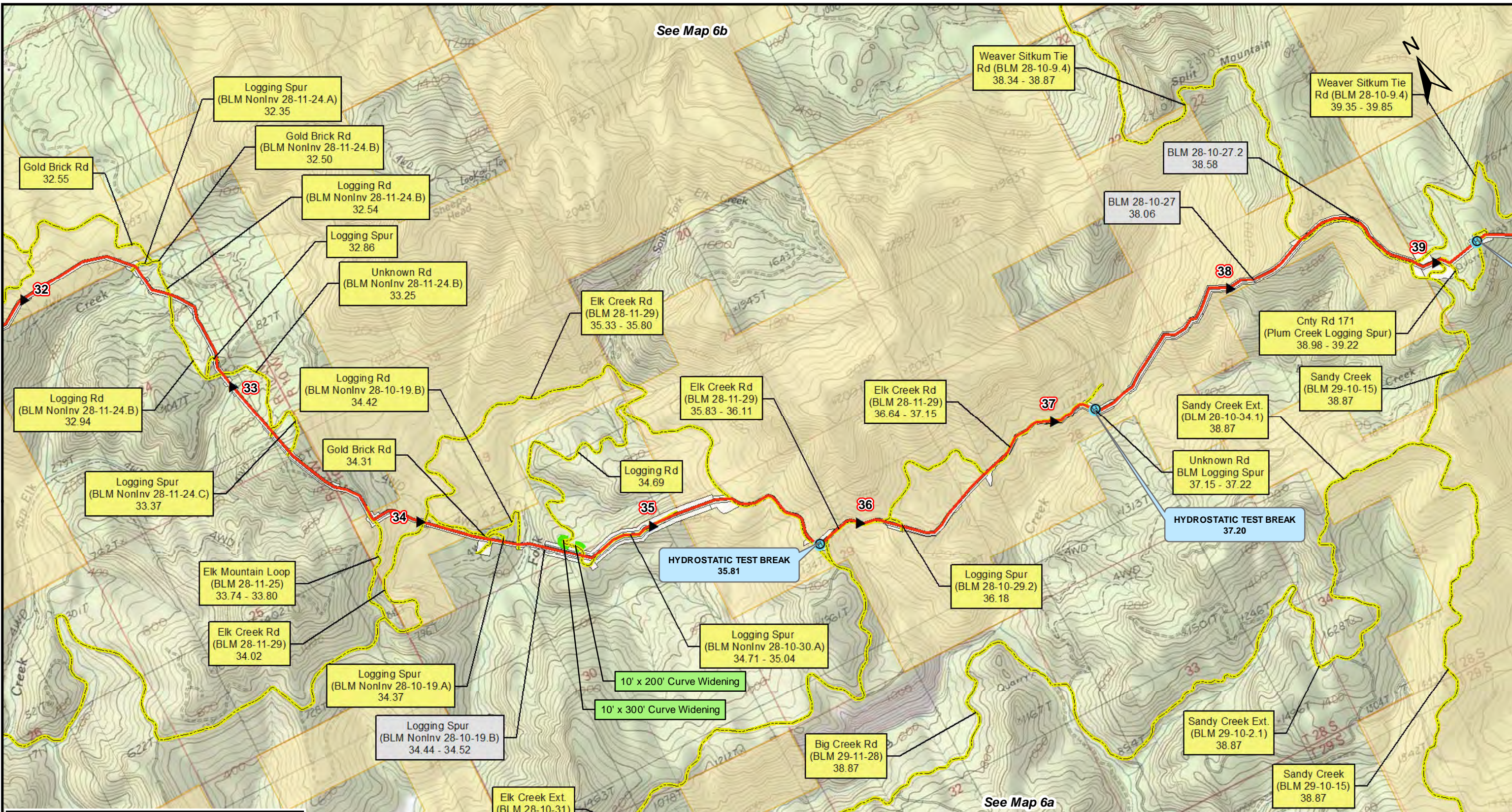
BRIDGE
FHA #2000-42

Legend	
▲ Mileposts	RR
— Proposed Route	Public Road
— Aboveground Facility	Access Road
— Rock Source/Disposal	No Ingress / Egress
⊕ Hydrostatic Test Breaks	PAR
★ Comms_Sites	TAR
■ BLM	■ Road Improvements
■ U.S. Forest Service	
□ Private	



DRAWING NO.		REFERENCE TITLE		PACIFIC CONNECTOR GAS PIPELINE PROJECT PACIFIC CONNECTOR GAS PIPELINE, LP USGS GENERAL LOCATION MAP M.P. 25.13 TO M.P. 31.86 COOS COUNTY				Pacific Connector GAS PIPELINE		
NO.	DATE	BY	REVISION DESCRIPTION	W.O. NO.	CHK.	CHK.	DRAWN BY: JST	DATE: 9/11/2017	ISSUED FOR BID:	SCALE: AS NOTED
0	May - 2017	EE	Issued for FERC Pre-Filing				CHECKED BY: DD	DATE: 9/11/2017	ISSUED FOR CONSTRUCTION:	
							APPROVED BY: EE	DATE: 9/11/2017	DRAWING NUMBER: 3430.31-Y-Map 5a	SHEET 7 OF 55

See Map 6b



See Map 6a

Legend

- ▲ Mileposts
- Proposed Route
- Aboveground Facility
- Rock Source/Disposal
- Hydrostatic Test Breaks
- ★ Comms_Sites
- BLM
- U.S. Forest Service
- Private
- RR
- Public Road
- Access Road
- No Ingress / Egress
- PAR
- TAR
- Road Improvements



DRAWING NO.		REFERENCE TITLE		PACIFIC CONNECTOR GAS PIPELINE PROJECT PACIFIC CONNECTOR GAS PIPELINE, LP USGS GENERAL LOCATION MAP M.P. 31.86 TO M.P. 39.01 COOS COUNTY						
NO.	DATE	BY	REVISION DESCRIPTION	W.O. NO.	CHK.	CHK.	DRAWN BY: JST	DATE: 9/11/2017	ISSUED FOR BID:	SCALE: AS NOTED
0	May - 2017	EE	Issued for FERC Pre-Filing				CHECKED BY: DD	DATE: 9/11/2017	ISSUED FOR CONSTRUCTION:	
							APPROVED BY: EE	DATE: 9/11/2017	DRAWING NUMBER:	3430.31-Y-Map 6
										SHEET 8 OF 55

See Map 6



Elk Creek Ext.
(BLM 28-10-31)
35.80

Big Creek Rd
(BLM 29-11-28)
35.34 - 35.80

Sandy Creek Rd
(BLM 29-10-14.2)
38.87

Cnty Rd 84 (Big Creek Rd)
(BLM 28-11-29.0)
35.34 - 35.80

Legend

- ▲ Mileposts
- Proposed Route
- Aboveground Facility
- Rock Source/Disposal
- ⊕ Hydrostatic Test Breaks
- ★ Comms_Sites
- BLM
- U.S. Forest Service
- Private
- RR
- Public Road
- Access Road
- No Ingress / Egress
- PAR
- TAR
- Road Improvements



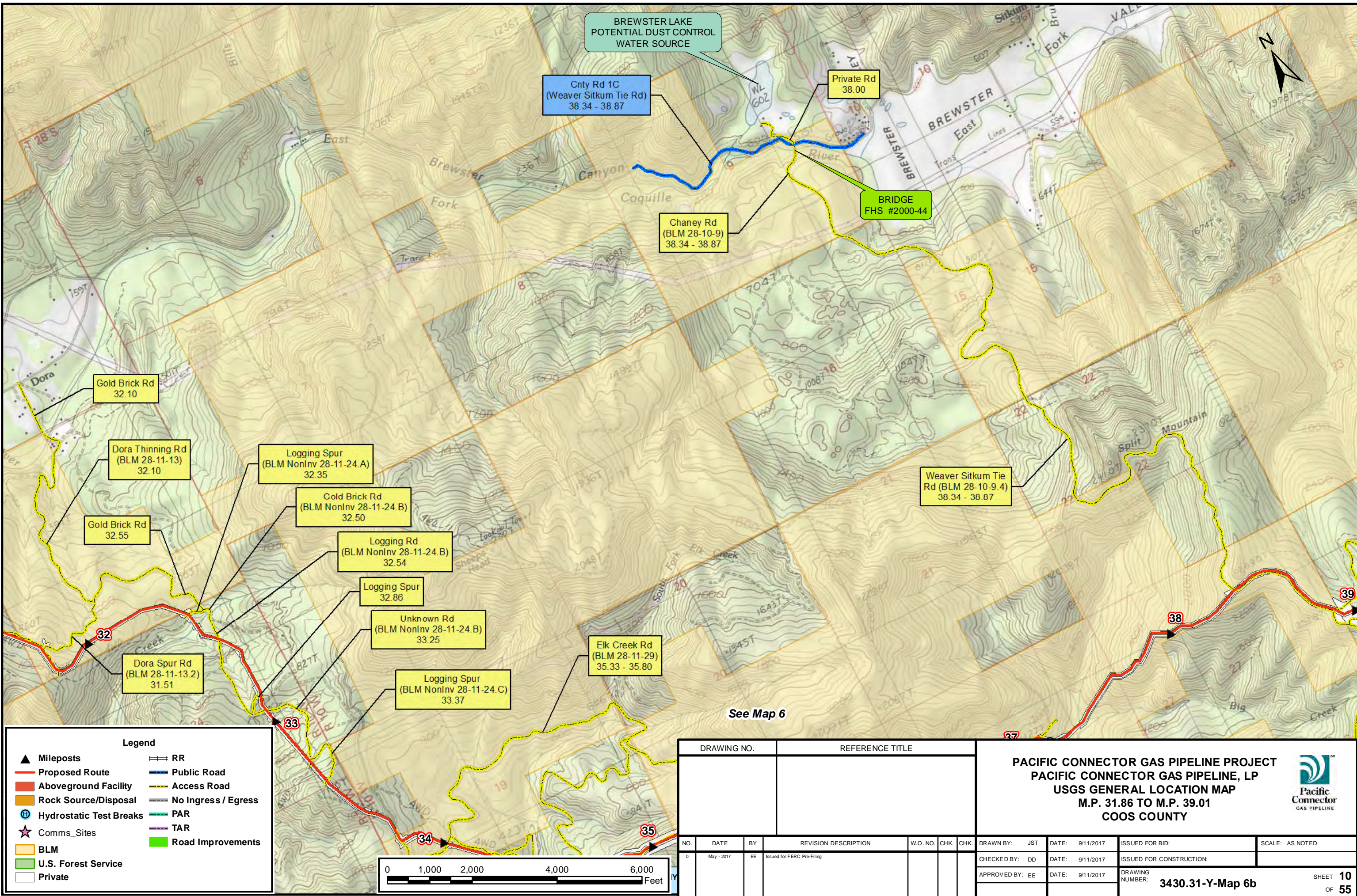
DRAWING NO.	REFERENCE TITLE

PACIFIC CONNECTOR GAS PIPELINE PROJECT
PACIFIC CONNECTOR GAS PIPELINE, LP
USGS GENERAL LOCATION MAP
M.P. 31.86 TO M.P. 39.01
COOS COUNTY

NO.	DATE	BY	REVISION DESCRIPTION	W.O. NO.	CHK.	CHK.
0	May - 2017	EE	Issued for FERC Pre-Filing			

DRAWN BY: JST	DATE: 9/11/2017	ISSUED FOR BID:	SCALE: AS NOTED
CHECKED BY: DD	DATE: 9/11/2017	ISSUED FOR CONSTRUCTION:	
APPROVED BY: EE	DATE: 9/11/2017	DRAWING NUMBER:	
3430.31-Y-Map 6a			SHEET 9 OF 55

Path: P:\PCGP_C\CLINGMAP\MPL_TMP_DDP.mxd



BREWSTER LAKE
POTENTIAL DUST CONTROL
WATER SOURCE

Cnty Rd 1C
(Weaver Sitkum Tie Rd)
38.34 - 38.87

Private Rd
38.00

BRIDGE
FHS #2000-44

Chaney Rd
(BLM 28-10-9)
38.34 - 38.87

Gold Brick Rd
32.10

Dora Thinning Rd
(BLM 28-11-13)
32.10

Logging Spur
(BLM NonInv 28-11-24.A)
32.35

Gold Brick Rd
(BLM NonInv 28-11-24.B)
32.50

Gold Brick Rd
32.55

Logging Rd
(BLM NonInv 28-11-24.B)
32.54

Logging Spur
32.86

Unknown Rd
(BLM NonInv 28-11-24.B)
33.25

Dora Spur Rd
(BLM 28-11-13.2)
31.51

Logging Spur
(BLM NonInv 28-11-24.C)
33.37

Elk Creek Rd
(BLM 28-11-29)
35.33 - 35.80

Weaver Sitkum Tie Rd
(BLM 28-10-9.4)
30.34 - 30.07

See Map 6

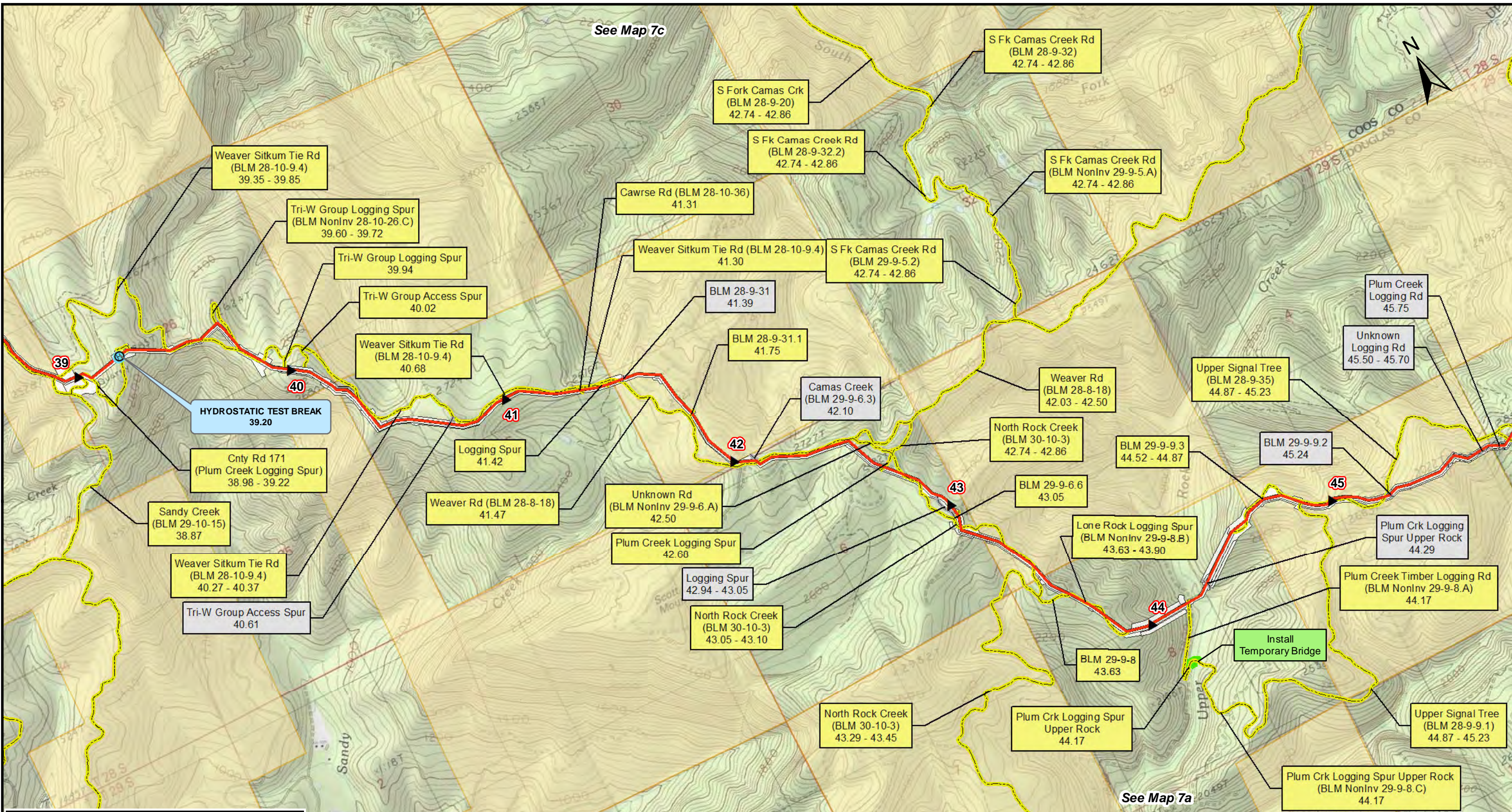
Legend

▲ Mileposts	RR
— Proposed Route	Public Road
— Aboveground Facility	Access Road
— Rock Source/Disposal	NO Ingress / Egress
⊕ Hydrostatic Test Breaks	PAR
★ Comms_Sites	TAR
— BLM	Road Improvements
— U.S. Forest Service	
— Private	



DRAWING NO.		REFERENCE TITLE		PACIFIC CONNECTOR GAS PIPELINE PROJECT PACIFIC CONNECTOR GAS PIPELINE, LP USGS GENERAL LOCATION MAP M.P. 31.86 TO M.P. 39.01 COOS COUNTY						
NO.	DATE	BY	REVISION DESCRIPTION	W.O. NO.	CHK.	CHK.	DRAWN BY: JST	DATE: 9/11/2017	ISSUED FOR BID:	SCALE: AS NOTED
0	May - 2017	EE	Issued for FERC Pre-Filing				CHECKED BY: DD	DATE: 9/11/2017	ISSUED FOR CONSTRUCTION:	
							APPROVED BY: EE	DATE: 9/11/2017	DRAWING NUMBER:	
									3430.31-Y-Map 6b	SHEET 10 OF 55

See Map 7c



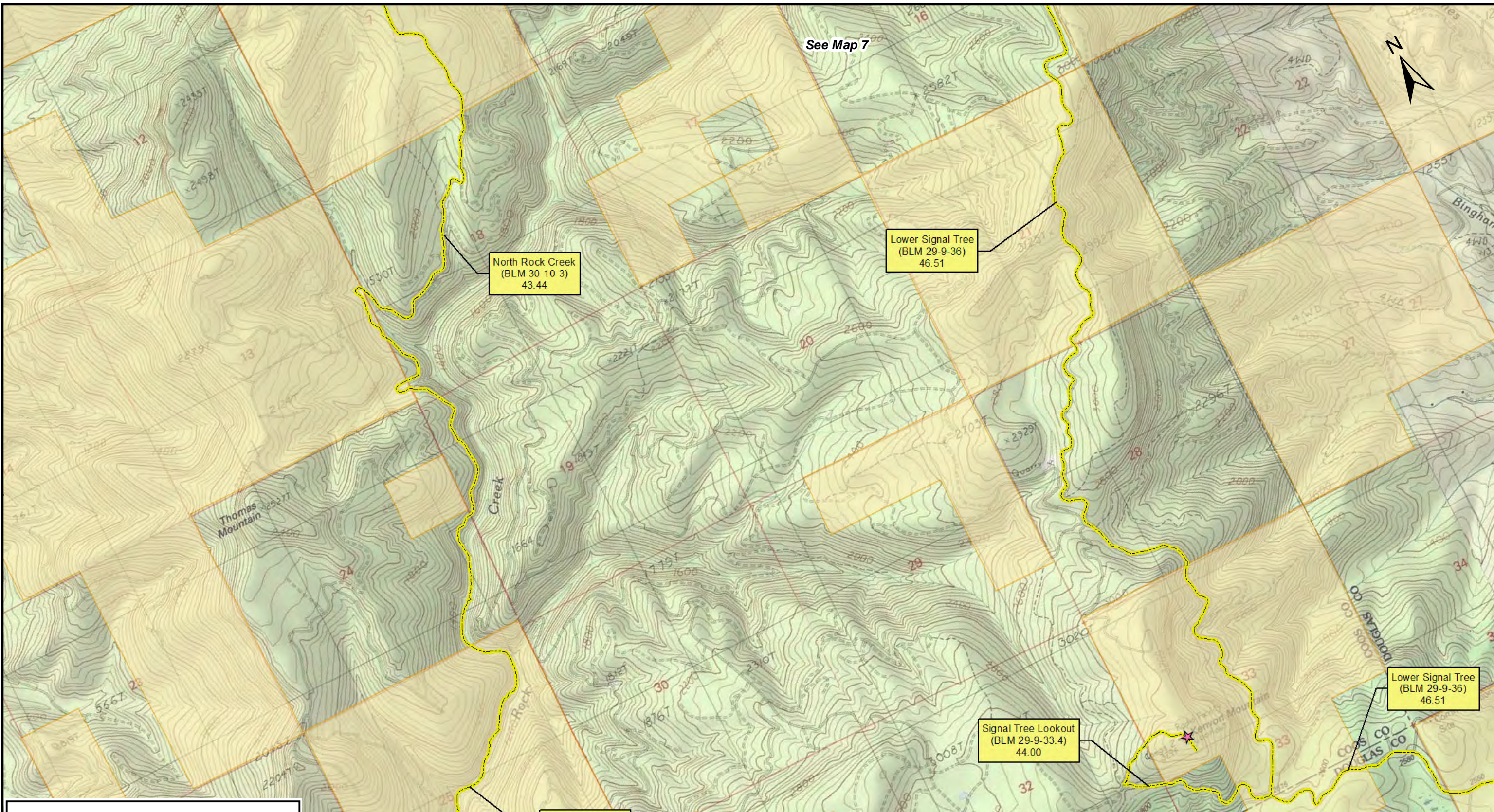
See Map 7a

Legend

- ▲ Mileposts
- Proposed Route
- Aboveground Facility
- Rock Source/Disposal
- ⊕ Hydrostatic Test Breaks
- ★ Comms_Sites
- BLM
- U.S. Forest Service
- Private
- RR
- Public Road
- Access Road
- No Ingress / Egress
- PAR
- TAR
- Road Improvements



DRAWING NO.		REFERENCE TITLE		PACIFIC CONNECTOR GAS PIPELINE PROJECT PACIFIC CONNECTOR GAS PIPELINE, LP USGS GENERAL LOCATION MAP M.P. 39.01 TO M.P. 45.70 COOS COUNTY						
NO.	DATE	BY	REVISION DESCRIPTION	W.O. NO.	CHK.	CHK.	DRAWN BY: JST	DATE: 9/11/2017	ISSUED FOR BID:	SCALE: AS NOTED
0	May - 2017	EE	Issued for FERC Pre-Filing				CHECKED BY: DD	DATE: 9/11/2017	ISSUED FOR CONSTRUCTION:	
							APPROVED BY: EE	DATE: 9/11/2017	DRAWING NUMBER:	3430.31-Y-Map 7
										SHEET 11 OF 55



Legend

▲ Mileposts	RR
— Proposed Route	Public Road
■ Aboveground Facility	Access Road
■ Rock Source/Disposal	No Ingress / Egress
⊕ Hydrostatic Test Breaks	PAR
★ Comms_Sites	TAR
■ BLM	Road Improvements
■ U.S. Forest Service	
□ Private	



DRAWING NO.		REFERENCE TITLE		PACIFIC CONNECTOR GAS PIPELINE PROJECT PACIFIC CONNECTOR GAS PIPELINE, LP USGS GENERAL LOCATION MAP M.P. 39.01 TO M.P. 45.70 COOS COUNTY							
NO.	DATE	BY	REVISION DESCRIPTION							W.O. NO.	CHK.
0	May - 2017	EE	Issued for FERC Pre-Filing				CHECKED BY: DD	DATE: 9/11/2017	ISSUED FOR CONSTRUCTION:		
							APPROVED BY: EE	DATE: 9/11/2017	DRAWING NUMBER:	3430.31-Y-Map 7a	SHEET 12 OF 55

Path: P:\PCGP_CLINGMAN\Map7a_TMP_DDP.mxd

See Map 7a



North Rock Creek
(BLM 30-10-3)
43.44

Signal Tree Lookout
(BLM 29-9-33.4)
44.00

Lower Signal Tree
(BLM 29-9-36)
46.51

BRIDGE
FHA #2000-52

BRIDGE
FHA #2000-51

Cnty Rd 21
43.44


Legend

▲ Mileposts	RR
— Proposed Route	— Public Road
— Aboveground Facility	— Access Road
— Rock Source/Disposal	— No Ingress / Egress
⊕ Hydrostatic Test Breaks	— PAR
★ Comms_Sites	— TAR
— BLM	— Road Improvements
— U.S. Forest Service	
— Private	



DRAWING NO.		REFERENCE TITLE	
NO.	DATE	BY	REVISION DESCRIPTION
0	May - 2017	EE	Issued for FERC Pre-Filing

PACIFIC CONNECTOR GAS PIPELINE PROJECT
PACIFIC CONNECTOR GAS PIPELINE, LP
USGS GENERAL LOCATION MAP
M.P. 39.01 TO M.P. 45.70
COOS COUNTY

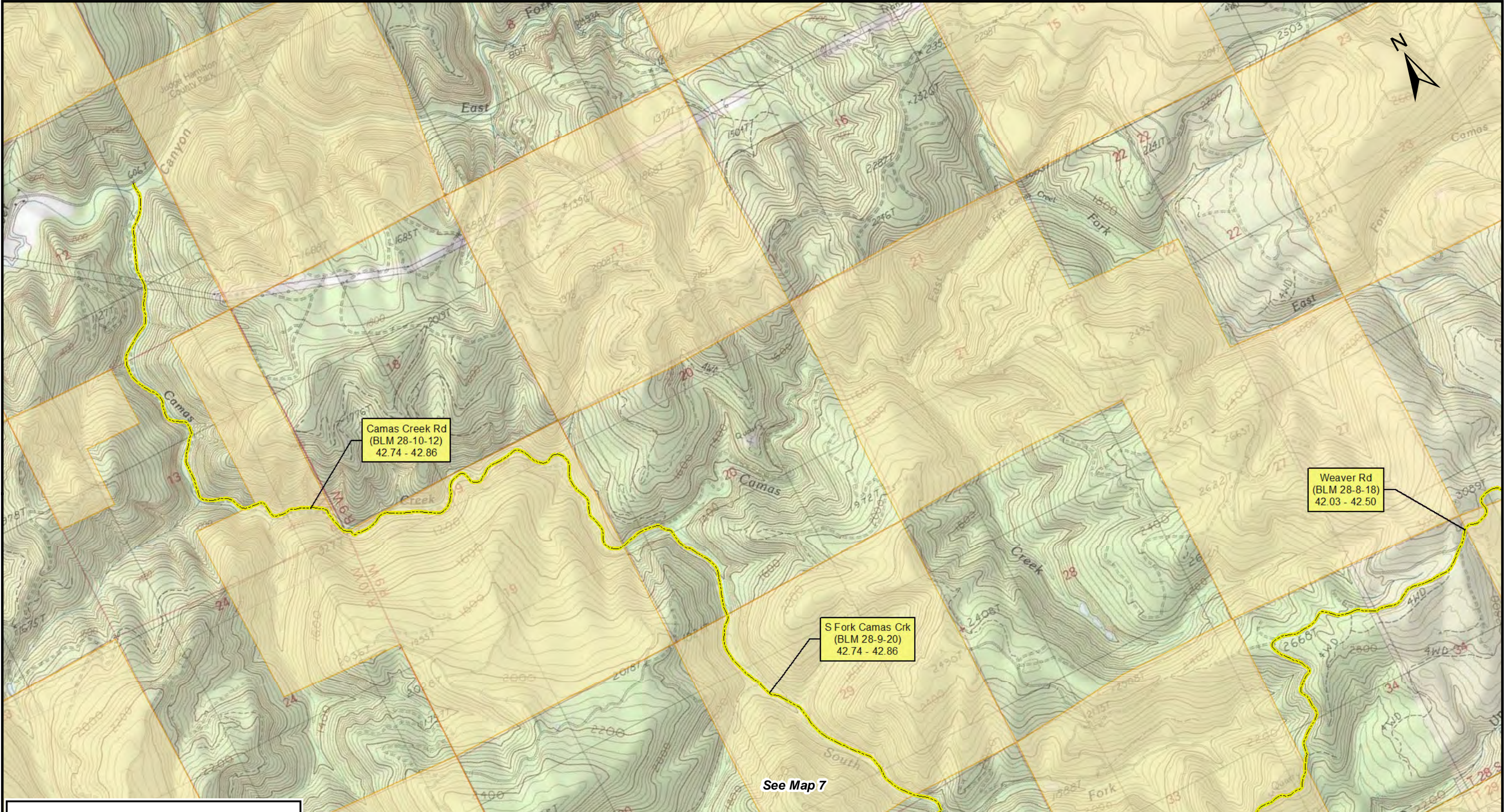


DRAWN BY: JST	DATE: 9/11/2017	ISSUED FOR BID:	SCALE: AS NOTED
CHECKED BY: DD	DATE: 9/11/2017	ISSUED FOR CONSTRUCTION:	
APPROVED BY: EE	DATE: 9/11/2017	DRAWING NUMBER:	

3430.31-Y-Map 7b

SHEET **13**
OF **55**

Path: P:\PCGP_C\CLINGMAP\M7A_TMP_DDP.mxd



See Map 7

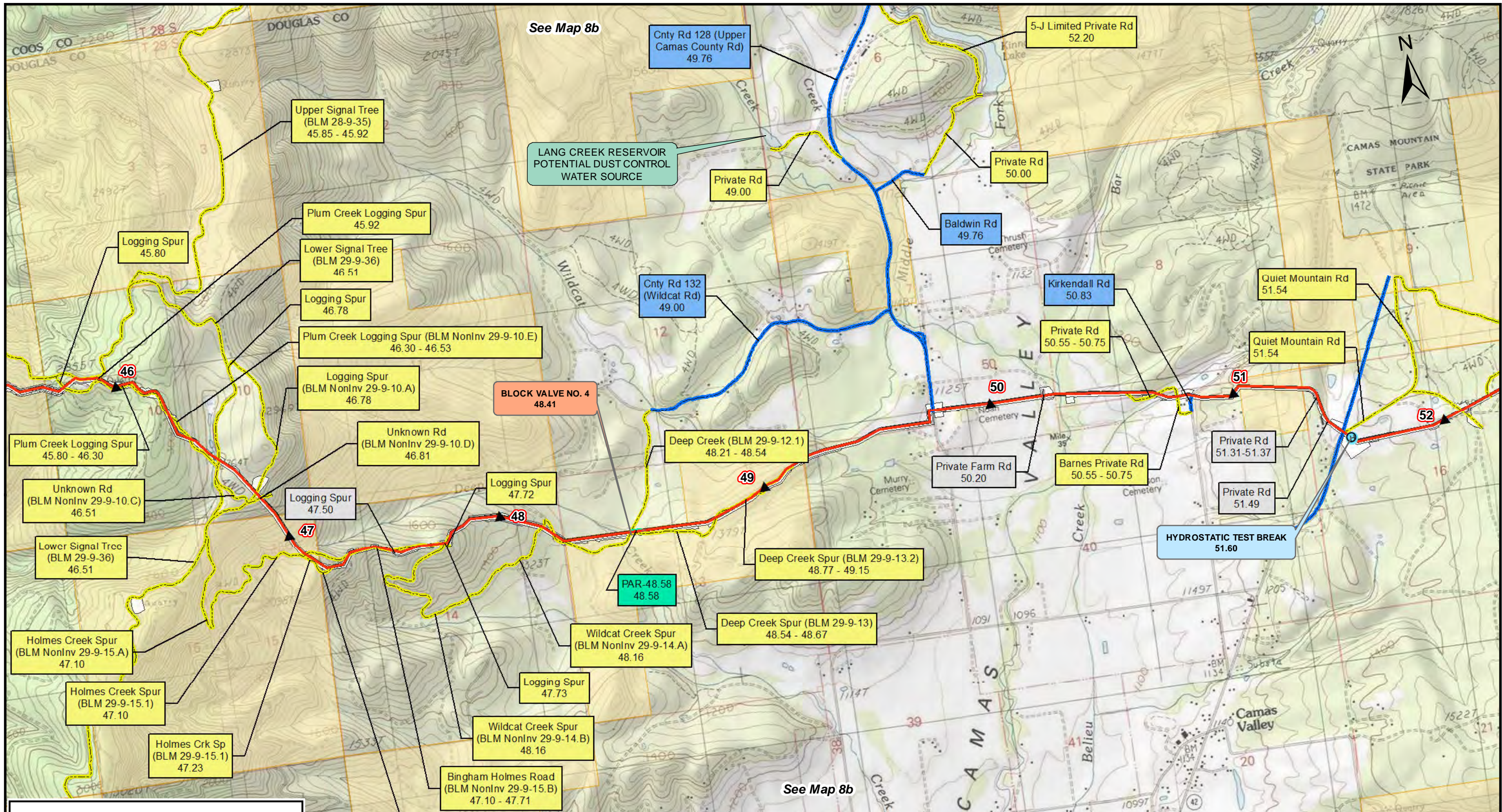
Legend

- ▲ Mileposts
- Proposed Route
- Aboveground Facility
- Rock Source/Disposal
- ⊕ Hydrostatic Test Breaks
- ★ Comms_Sites
- BLM
- U.S. Forest Service
- Private
- RR
- Public Road
- Access Road
- No Ingress / Egress
- PAR
- TAR
- Road Improvements



DRAWING NO.		REFERENCE TITLE		PACIFIC CONNECTOR GAS PIPELINE PROJECT PACIFIC CONNECTOR GAS PIPELINE, LP USGS GENERAL LOCATION MAP M.P. 39.01 TO M.P. 45.70 COOS COUNTY						
NO.	DATE	BY	REVISION DESCRIPTION	W.O. NO.	CHK.	CHK.	DRAWN BY: JST	DATE: 9/11/2017	ISSUED FOR BID:	SCALE: AS NOTED
0	May - 2017	EE	Issued for FERC Pre-Filing				CHECKED BY: DD	DATE: 9/11/2017	ISSUED FOR CONSTRUCTION:	
							APPROVED BY: EE	DATE: 9/11/2017	DRAWING NUMBER:	3430.31-Y-Map 7c
									SHEET 14 OF 55	

Path: P:\PCGP_C\CLINGMAP\M.P. 39.01 - 45.70.mxd



See Map 8b

See Map 8b

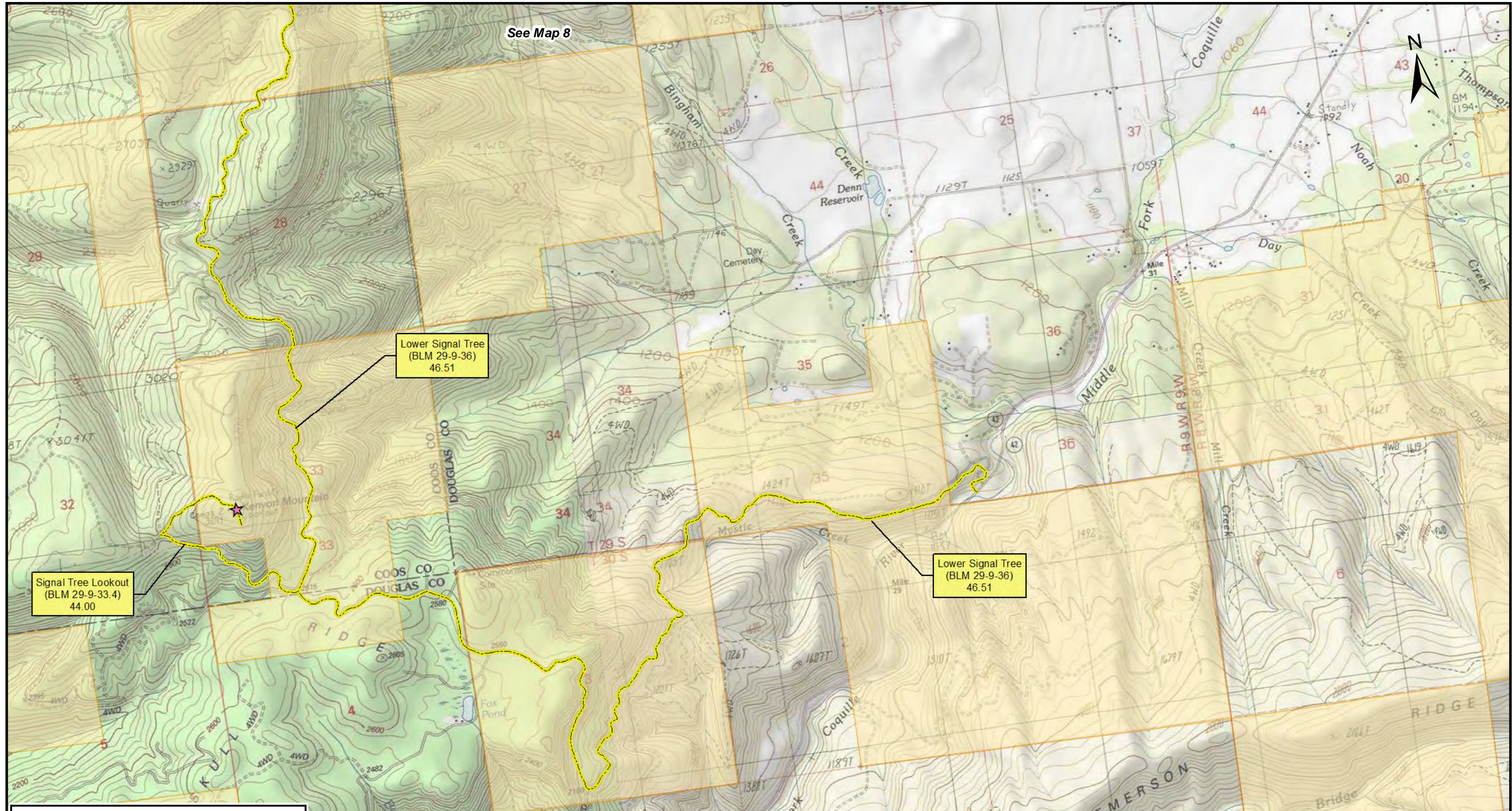
Legend

▲ Mileposts	RR
— Proposed Route	— Public Road
— Aboveground Facility	— Access Road
— Rock Source/Disposal	— No Ingress / Egress
● Hydrostatic Test Breaks	— TAR
★ Comms_Sites	— Road Improvements
■ BLM	
■ U.S. Forest Service	
□ Private	



DRAWING NO.		REFERENCE TITLE		PACIFIC CONNECTOR GAS PIPELINE PROJECT PACIFIC CONNECTOR GAS PIPELINE, LP USGS GENERAL LOCATION MAP M.P. 45.70 TO M.P. 52.08 DOUGLAS COUNTY						
NO.	DATE	BY	REVISION DESCRIPTION	W.O. NO.	CHK.	CHK.	DRAWN BY: JST	DATE: 9/11/2017	ISSUED FOR BID:	SCALE: AS NOTED
0	May - 2017	EE	Issued for FERC Pre-Filing				CHECKED BY: DD	DATE: 9/11/2017	ISSUED FOR CONSTRUCTION:	
							APPROVED BY: EE	DATE: 9/11/2017	DRAWING NUMBER:	SHEET 15 OF 55
									3430.31-Y-Map 8	

P:\N:\PCGP_C\CLINGMAN\TMA_TMP_DDP.mxd



See Map 8




Lower Signal Tree
(BLM 29-9-36)
46.51

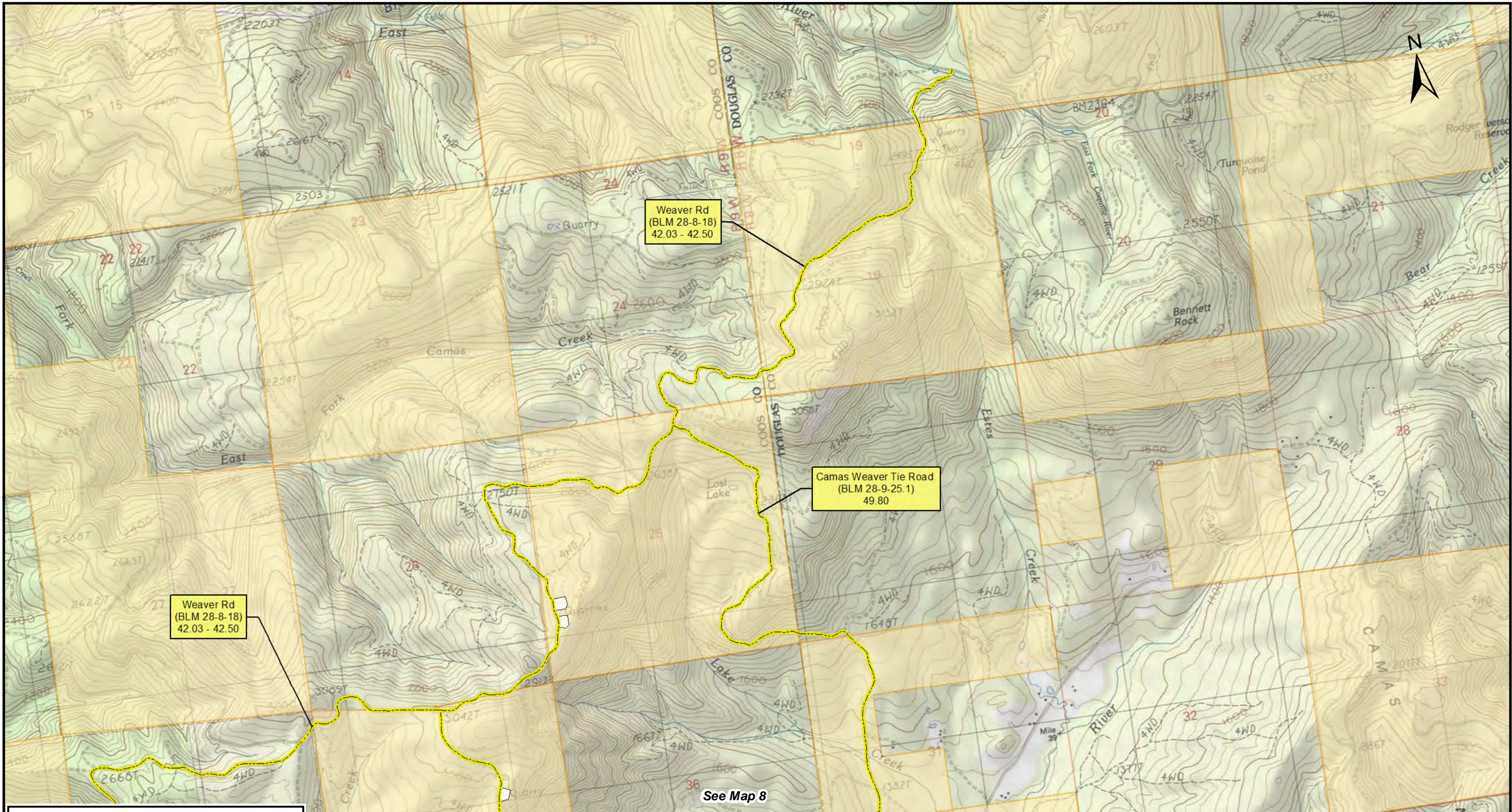
Signal Tree Lookout
(BLM 29-9-33.4)
44.00

Lower Signal Tree
(BLM 29-9-36)
46.51

Legend	
▲ Mileposts	RR
— Proposed Route	Public Road
— Aboveground Facility	Access Road
— Rock Source/Disposal	No Ingress / Egress
⊕ Hydrostatic Test Breaks	PAR
★ Comms_Sites	TAR
— Road Improvements	
■ BLM	
■ U.S. Forest Service	
■ Private	



DRAWING NO.		REFERENCE TITLE		PACIFIC CONNECTOR GAS PIPELINE PROJECT PACIFIC CONNECTOR GAS PIPELINE, LP USGS GENERAL LOCATION MAP M.P. 45.70 TO M.P. 52.08 DOUGLAS COUNTY						
NO.	DATE	BY	REVISION DESCRIPTION	W.O. NO.	CHK.	CHK.	DRAWN BY: JST	DATE: 9/11/2017	ISSUED FOR BID:	SCALE: AS NOTED
0	May - 2017	EE	Issued for FERC Pre-Filing				CHECKED BY: DD	DATE: 9/11/2017	ISSUED FOR CONSTRUCTION:	
							APPROVED BY: EE	DATE: 9/11/2017	DRAWING NUMBER:	
									3430.31-Y-Map 8a	SHEET 16 OF 55



Weaver Rd
(BLM 28-8-18)
42.03 - 42.50

Camas Weaver Tie Road
(BLM 28-9-25.1)
49.80


Weaver Rd
(BLM 28-8-18)
42.03 - 42.50

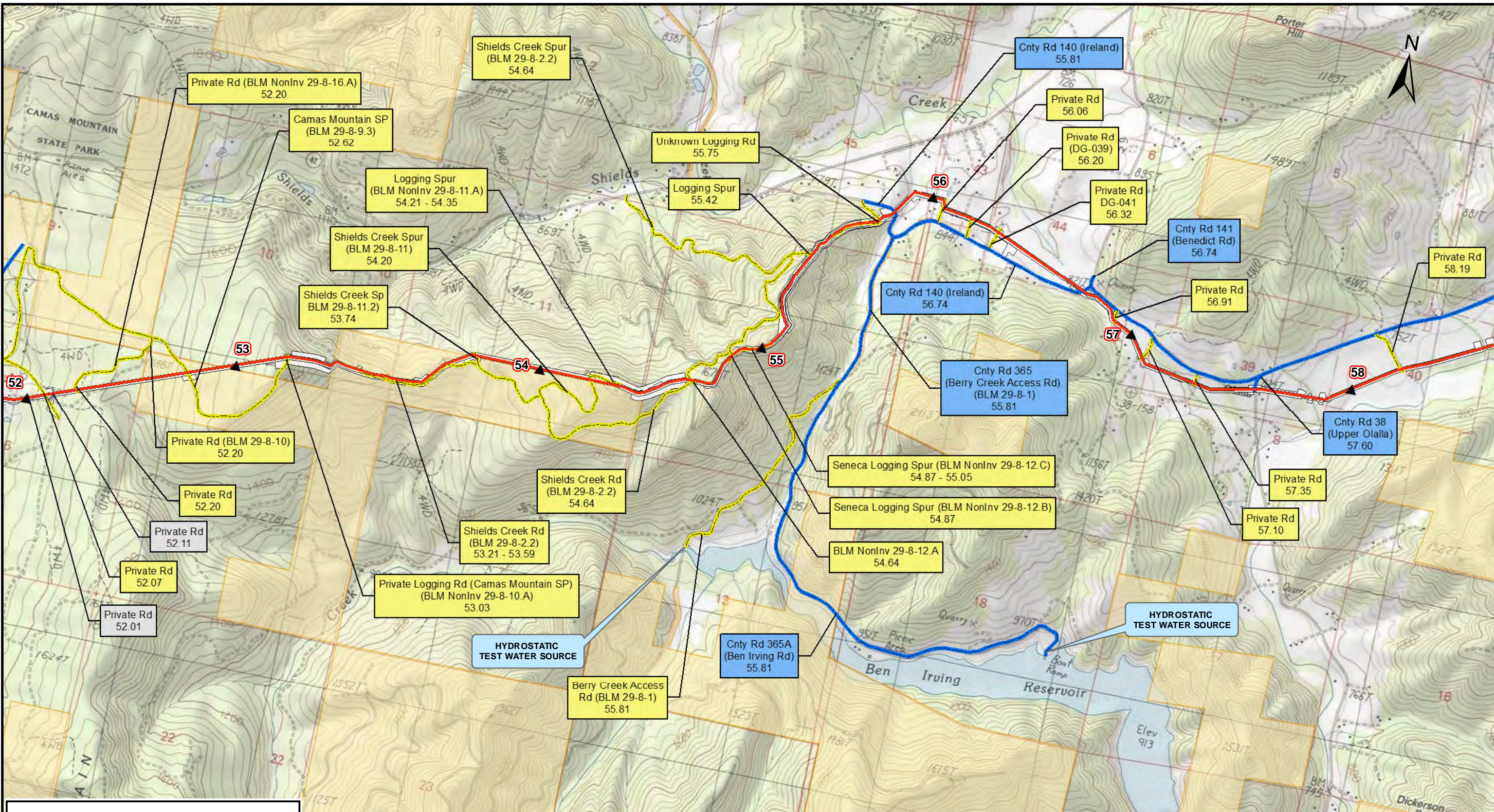
Upper Signal Tree
(BLM 28-9-35)
45.85 - 45.92

See Map 8

Legend	
▲ Mileposts	RR
— Proposed Route	Public Road
■ Aboveground Facility	Access Road
■ Rock Source/Disposal	No Ingress / Egress
⊕ Hydrostatic Test Breaks	PAR
★ Comms_Sites	TAR
■ BLM	Road Improvements
■ U.S. Forest Service	
□ Private	



DRAWING NO.		REFERENCE TITLE		PACIFIC CONNECTOR GAS PIPELINE PROJECT PACIFIC CONNECTOR GAS PIPELINE, LP USGS GENERAL LOCATION MAP M.P. 45.70 TO M.P. 52.08 DOUGLAS COUNTY						
NO.	DATE	BY	REVISION DESCRIPTION	W.O. NO.	CHK.	CHK.	DRAWN BY: JST	DATE: 9/11/2017	ISSUED FOR BID:	SCALE: AS NOTED
0	May - 2017	EE	Issued for FERC Pre-Filing				CHECKED BY: DD	DATE: 9/11/2017	ISSUED FOR CONSTRUCTION:	
							APPROVED BY: EE	DATE: 9/11/2017	DRAWING NUMBER: 3430.31-Y-Map 8b	SHEET 17 OF 55



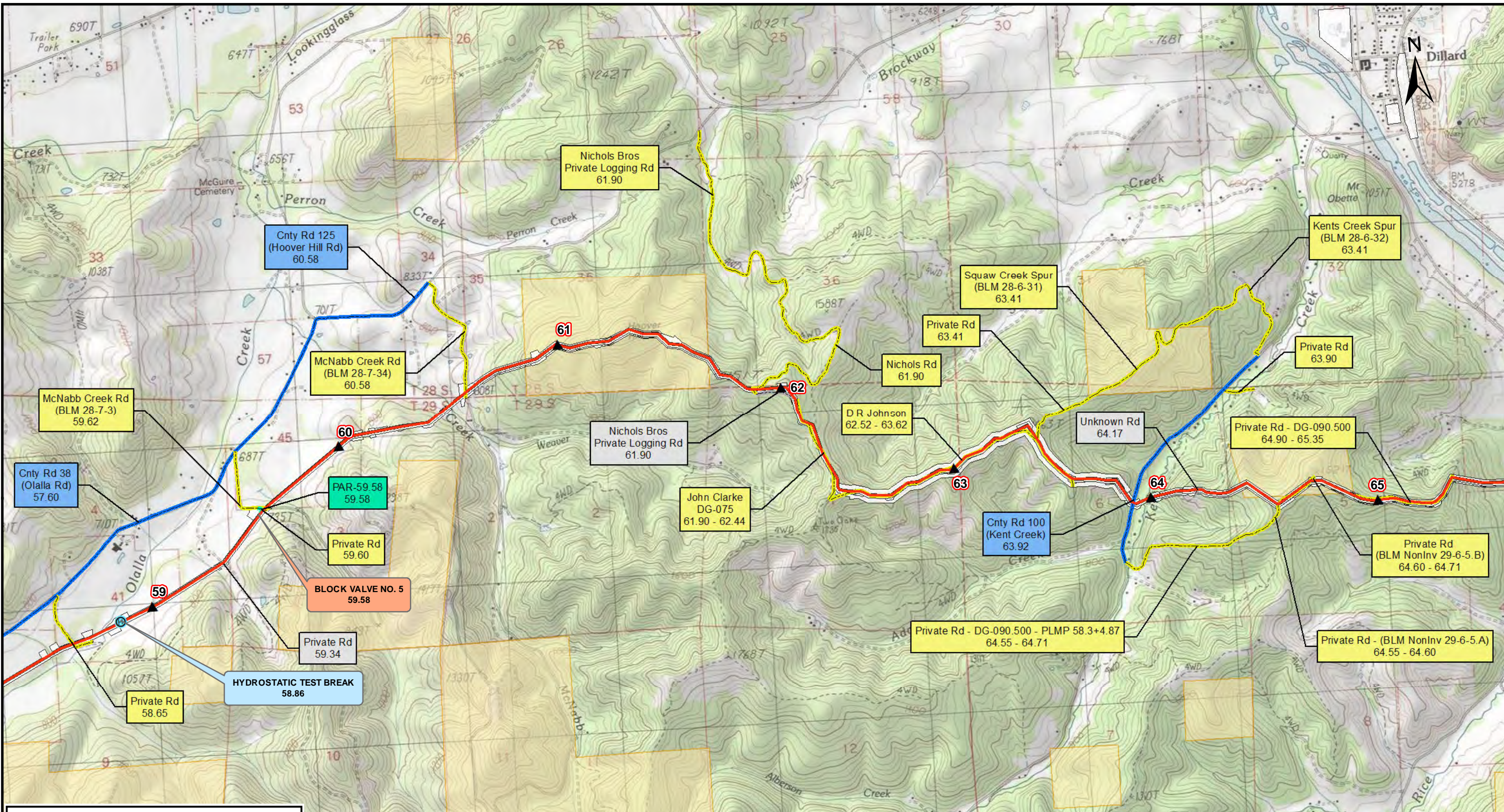
Legend

- ▲ Mileposts
- Proposed Route
- Aboveground Facility
- Rock Source/Disposal
- ⊕ Hydrostatic Test Breaks
- ★ Comms_Sites
- BLM
- U.S. Forest Service
- Private
- RR
- Public Road
- Access Road
- No Ingress / Egress
- PAR
- TAR
- Road Improvements



DRAWING NO.		REFERENCE TITLE		PACIFIC CONNECTOR GAS PIPELINE PROJECT PACIFIC CONNECTOR GAS PIPELINE, LP USGS GENERAL LOCATION MAP M.P. 52.08 TO M.P. 58.55 DOUGLAS COUNTY						
NO.	DATE	BY	REVISION DESCRIPTION	W.O. NO.	CHK.	CHK.	DRAWN BY: JST	DATE: 9/11/2017	ISSUED FOR BID:	SCALE: AS NOTED
0	May - 2017	EE	Issued for FERC Pre-Filing				CHECKED BY: DD	DATE: 9/11/2017	ISSUED FOR CONSTRUCTION:	
							APPROVED BY: EE	DATE: 9/11/2017	DRAWING NUMBER:	3430.31-Y-Map 9
										SHEET 18 OF 55

P:\NIP\PCGP_C\CLINGMAN\Map9_TMP_DDP.mxd



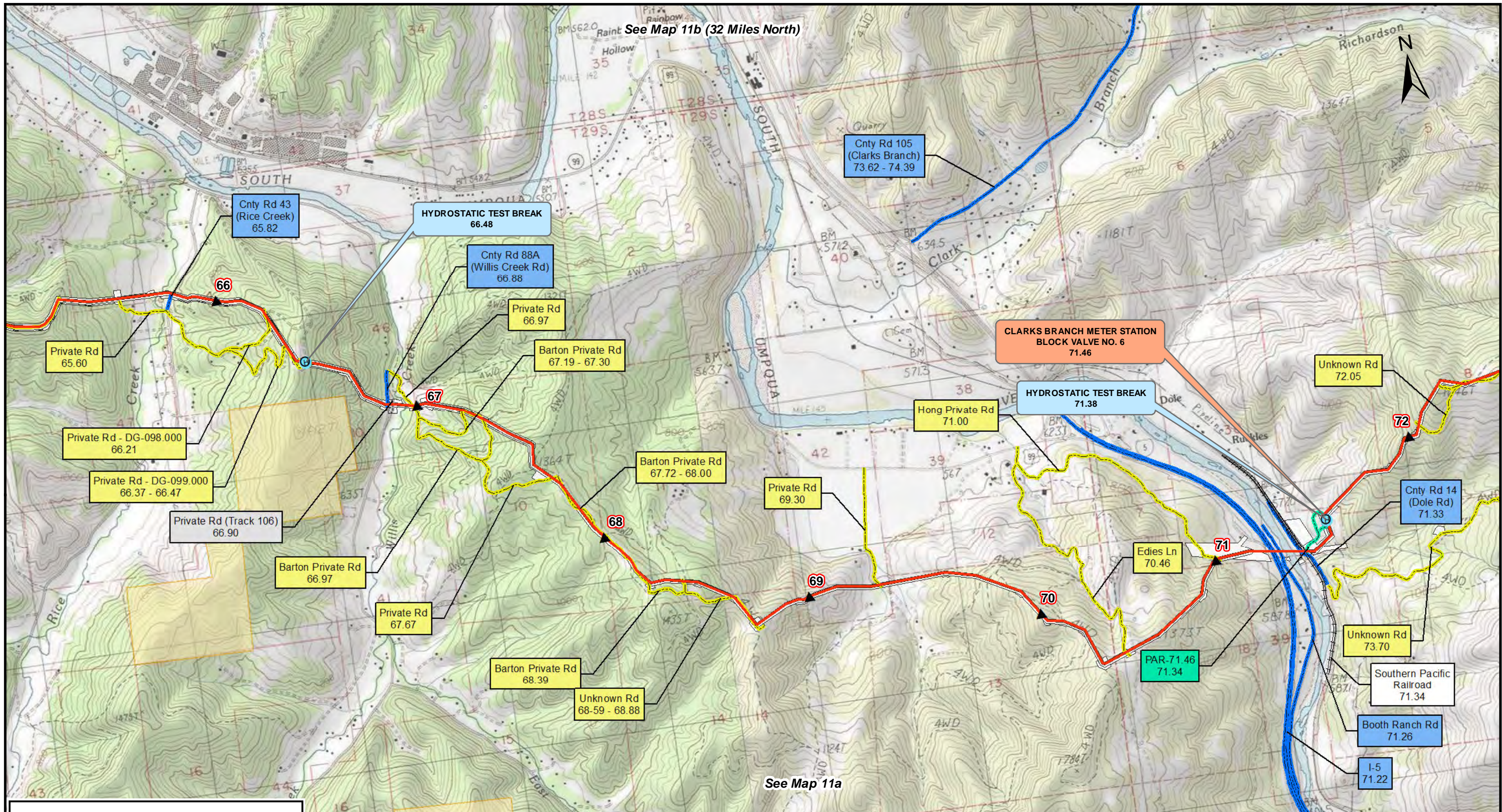
Legend

- ▲ Mileposts
- Proposed Route
- Aboveground Facility
- Rock Source/Disposal
- Hydrostatic Test Breaks
- ★ Comms_Sites
- BLM
- U.S. Forest Service
- Private
- RR
- Public Road
- Access Road
- No Ingress / Egress
- PAR
- TAR
- Road Improvements



DRAWING NO.		REFERENCE TITLE		PACIFIC CONNECTOR GAS PIPELINE PROJECT PACIFIC CONNECTOR GAS PIPELINE, LP USGS GENERAL LOCATION MAP M.P. 58.55 TO M.P. 65.35 DOUGLAS COUNTY						
NO.	DATE	BY	REVISION DESCRIPTION	W.O. NO.	CHK.	CHK.	DRAWN BY: JST	DATE: 9/11/2017	ISSUED FOR BID:	SCALE: AS NOTED
0	May - 2017	EE	Issued for FERC Pre-Filing				CHECKED BY: DD	DATE: 9/11/2017	ISSUED FOR CONSTRUCTION:	
							APPROVED BY: EE	DATE: 9/11/2017	DRAWING NUMBER:	3430.31-Y-Map 10
									SHEET 19 OF 55	

See Map 11b (32 Miles North)




See Map 11a

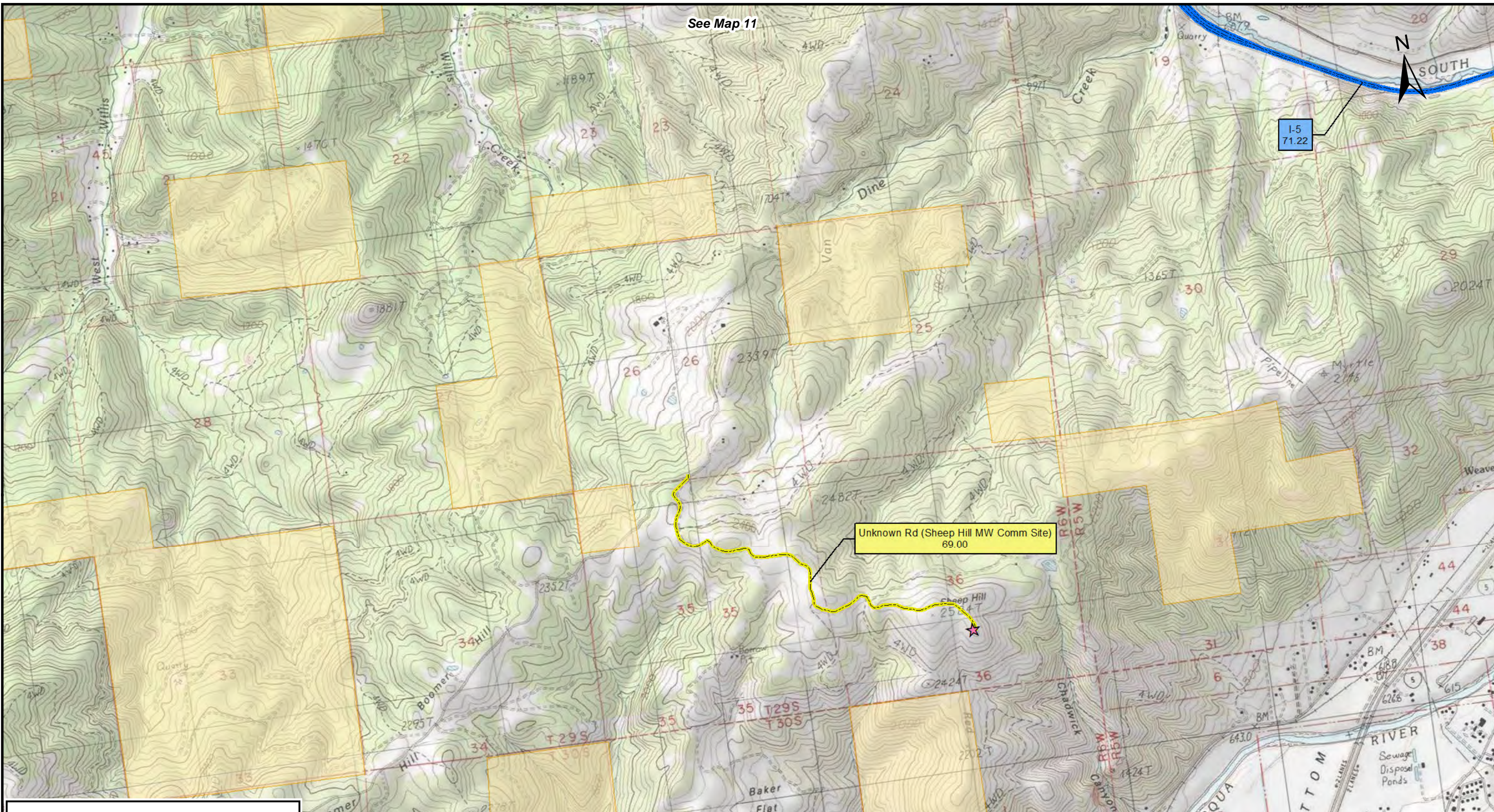
Legend

- ▲ Mileposts
- Proposed Route
- Aboveground Facility
- Rock Source/Disposal
- ⊕ Hydrostatic Test Breaks
- ★ Comms_Sites
- BLM
- U.S. Forest Service
- Private
- RR
- Public Road
- Access Road
- No Ingress / Egress
- PAR
- TAR
- Road Improvements



DRAWING NO.		REFERENCE TITLE		PACIFIC CONNECTOR GAS PIPELINE PROJECT PACIFIC CONNECTOR GAS PIPELINE, LP USGS GENERAL LOCATION MAP M.P. 65.35 TO M.P. 71.83 DOUGLAS COUNTY				 Pacific Connector GAS PIPELINE		
NO.	DATE	BY	REVISION DESCRIPTION	W.O. NO.	CHK.	CHK.	DRAWN BY: JST	DATE: 9/11/2017	ISSUED FOR BID:	SCALE: AS NOTED
0	May - 2017	EE	Issued for FERC Pre-Filing				CHECKED BY: DD	DATE: 9/11/2017	ISSUED FOR CONSTRUCTION:	
							APPROVED BY: EE	DATE: 9/11/2017	DRAWING NUMBER:	3430.31-Y-Map 11
										SHEET 20 OF 55

See Map 11



Legend

- ▲ Mileposts
- Proposed Route
- Aboveground Facility
- Rock Source/Disposal
- ⊕ Hydrostatic Test Breaks
- ★ Comms_Sites
- BLM
- U.S. Forest Service
- Private
- RR
- Public Road
- Access Road
- No Ingress / Egress
- PAR
- TAR
- Road Improvements



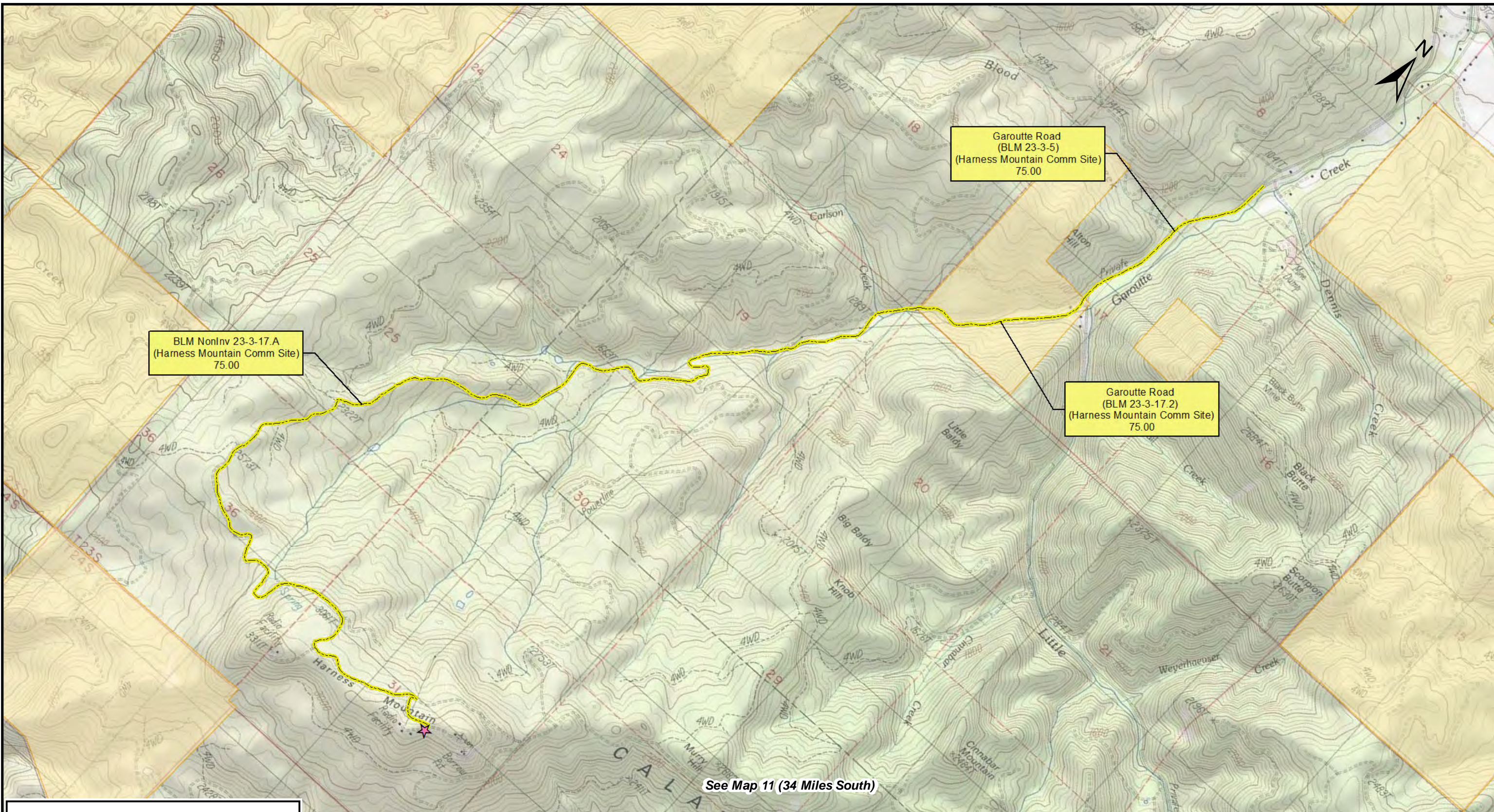
DRAWING NO.	REFERENCE TITLE

PACIFIC CONNECTOR GAS PIPELINE PROJECT
PACIFIC CONNECTOR GAS PIPELINE, LP
USGS GENERAL LOCATION MAP
M.P. 65.35 TO M.P. 71.83
DOUGLAS COUNTY

NO.	DATE	BY	REVISION DESCRIPTION	W.O. NO.	CHK.	CHK.
0	May - 2017	EE	Issued for FERC Pre-Filing			

DRAWN BY: JST	DATE: 9/11/2017	ISSUED FOR BID:	SCALE: AS NOTED
CHECKED BY: DD	DATE: 9/11/2017	ISSUED FOR CONSTRUCTION:	
APPROVED BY: EE	DATE: 9/11/2017	DRAWING NUMBER:	
3430.31-Y-Map 11a			SHEET 21 OF 55

P:\P\PCGP_C\CLINGMAN\TMAP_TMP_DDP.mxd



BLM NonInv 23-3-17.A
(Harness Mountain Comm Site)
75.00

Garoutte Road
(BLM 23-3-5)
(Harness Mountain Comm Site)
75.00

Garoutte Road
(BLM 23-3-17.2)
(Harness Mountain Comm Site)
75.00

See Map 11 (34 Miles South)

Legend

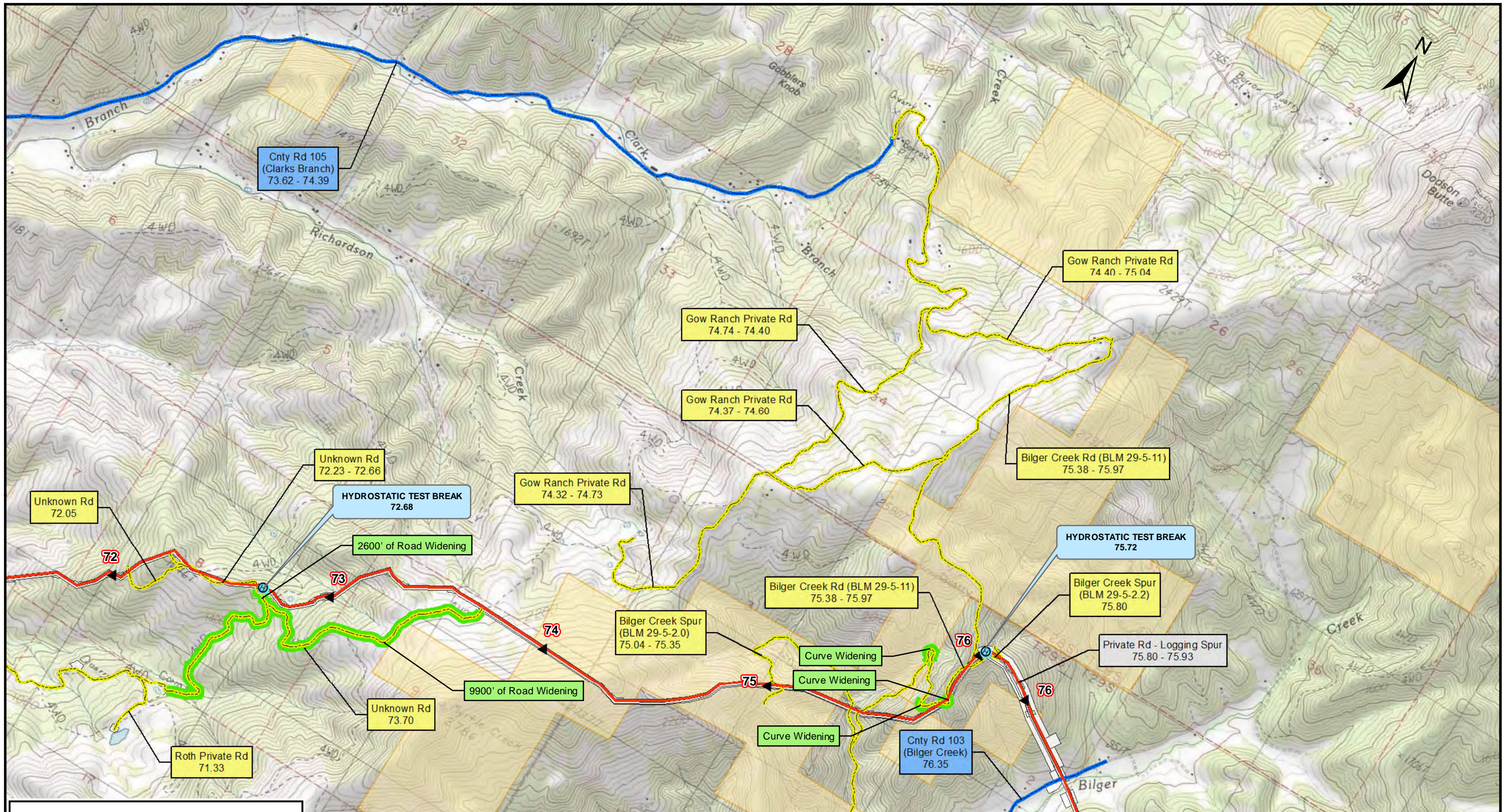
- ▲ Mileposts
- Proposed Route
- Aboveground Facility
- Rock Source/Disposal
- ⊕ Hydrostatic Test Breaks
- ★ Comms_Sites
- BLM
- U.S. Forest Service
- Private
- RR
- Public Road
- Access Road
- No Ingress / Egress
- PAR
- TAR
- Road Improvements



DRAWING NO.		REFERENCE TITLE				PACIFIC CONNECTOR GAS PIPELINE PROJECT PACIFIC CONNECTOR GAS PIPELINE, LP USGS GENERAL LOCATION MAP 32 MILES NORTH OF M.P. 71.21 DOUGLAS AND LANE COUNTIES					
NO.	DATE	BY	REVISION DESCRIPTION	W.O. NO.	CHK.	CHK.	DRAWN BY: JST	DATE: 9/11/2017	ISSUED FOR BID:	SCALE: AS NOTED	
0	May - 2017	EE	Issued for FERC Pre-Filing				CHECKED BY: DD	DATE: 9/11/2017	ISSUED FOR CONSTRUCTION:		
							APPROVED BY: EE	DATE: 9/11/2017	DRAWING NUMBER:	3430.31-Y-Map 11b	
										SHEET 22 OF 55	



P:\N:\P\PCGP_CLINGMAN\Map11b_TMP_DDP.mxd

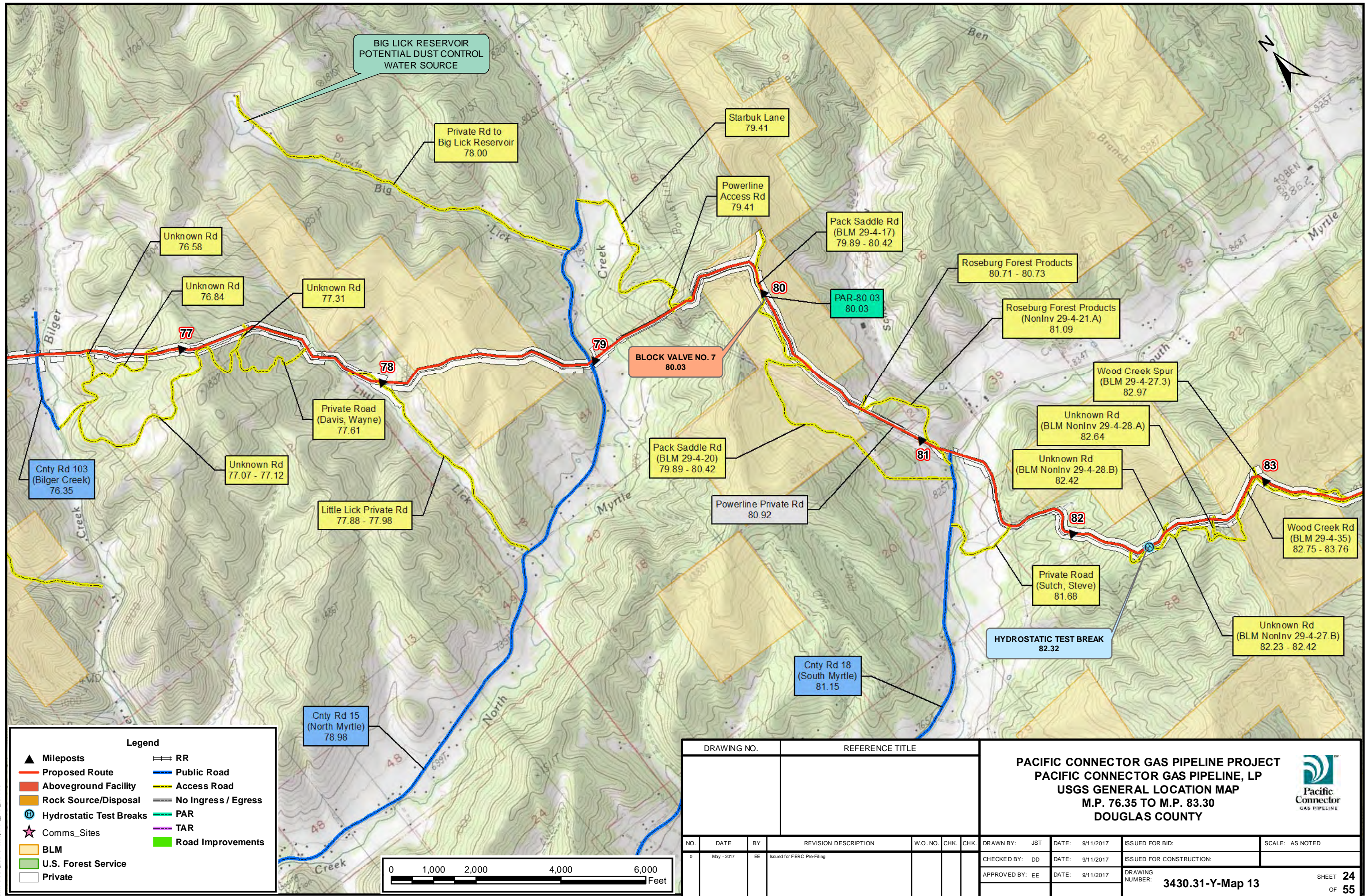


Legend

▲ Mileposts	RR
— Proposed Route	Public Road
— Aboveground Facility	Access Road
— Rock Source/Disposal	No Ingress / Egress
⊕ Hydrostatic Test Breaks	PAR
★ Comms_Sites	TAR
— BLM	Road Improvements
— U.S. Forest Service	
— Private	



DRAWING NO.		REFERENCE TITLE		PACIFIC CONNECTOR GAS PIPELINE PROJECT PACIFIC CONNECTOR GAS PIPELINE, LP USGS GENERAL LOCATION MAP M.P. 71.83 TO M.P. 76.35 DOUGLAS COUNTY				Pacific Connector GAS PIPELINE		
NO.	DATE	BY	REVISION DESCRIPTION	W.O. NO.	CHK.	CHK.	DRAWN BY: JST	DATE: 9/11/2017	ISSUED FOR BID:	SCALE: AS NOTED
0	May - 2017	EE	Issued for FERC Pre-Filing				CHECKED BY: DD	DATE: 9/11/2017	ISSUED FOR CONSTRUCTION:	
							APPROVED BY: EE	DATE: 9/11/2017	DRAWING NUMBER: 3430.31-Y-Map 12	SHEET 23 OF 55



BIG LICK RESERVOIR
POTENTIAL DUST CONTROL
WATER SOURCE

Private Rd to
Big Lick Reservoir
78.00

Starbuk Lane
79.41

Powerline
Access Rd
79.41

Pack Saddle Rd
(BLM 29-4-17)
79.89 - 80.42

Roseburg Forest Products
80.71 - 80.73

Roseburg Forest Products
(NonInv 29-4-21.A)
81.09

Wood Creek Spur
(BLM 29-4-27.3)
82.97

Unknown Rd
(BLM NonInv 29-4-28.A)
82.64

Unknown Rd
(BLM NonInv 29-4-28.B)
82.42

Wood Creek Rd
(BLM 29-4-35)
82.75 - 83.76

Private Road
(Sutch, Steve)
81.68

HYDROSTATIC TEST BREAK
82.32

Unknown Rd
(BLM NonInv 29-4-27.B)
82.23 - 82.42

Cnty Rd 18
(South Myrtle)
81.15

BLOCK VALVE NO. 7
80.03

PAR-80.03
80.03

Pack Saddle Rd
(BLM 29-4-20)
79.89 - 80.42

Powerline Private Rd
80.92

Private Road
(Davis, Wayne)
77.61

Unknown Rd
77.07 - 77.12

Little Lick Private Rd
77.88 - 77.98

Cnty Rd 15
(North Myrtle)
78.98

Unknown Rd
76.58

Unknown Rd
76.84

Unknown Rd
77.31

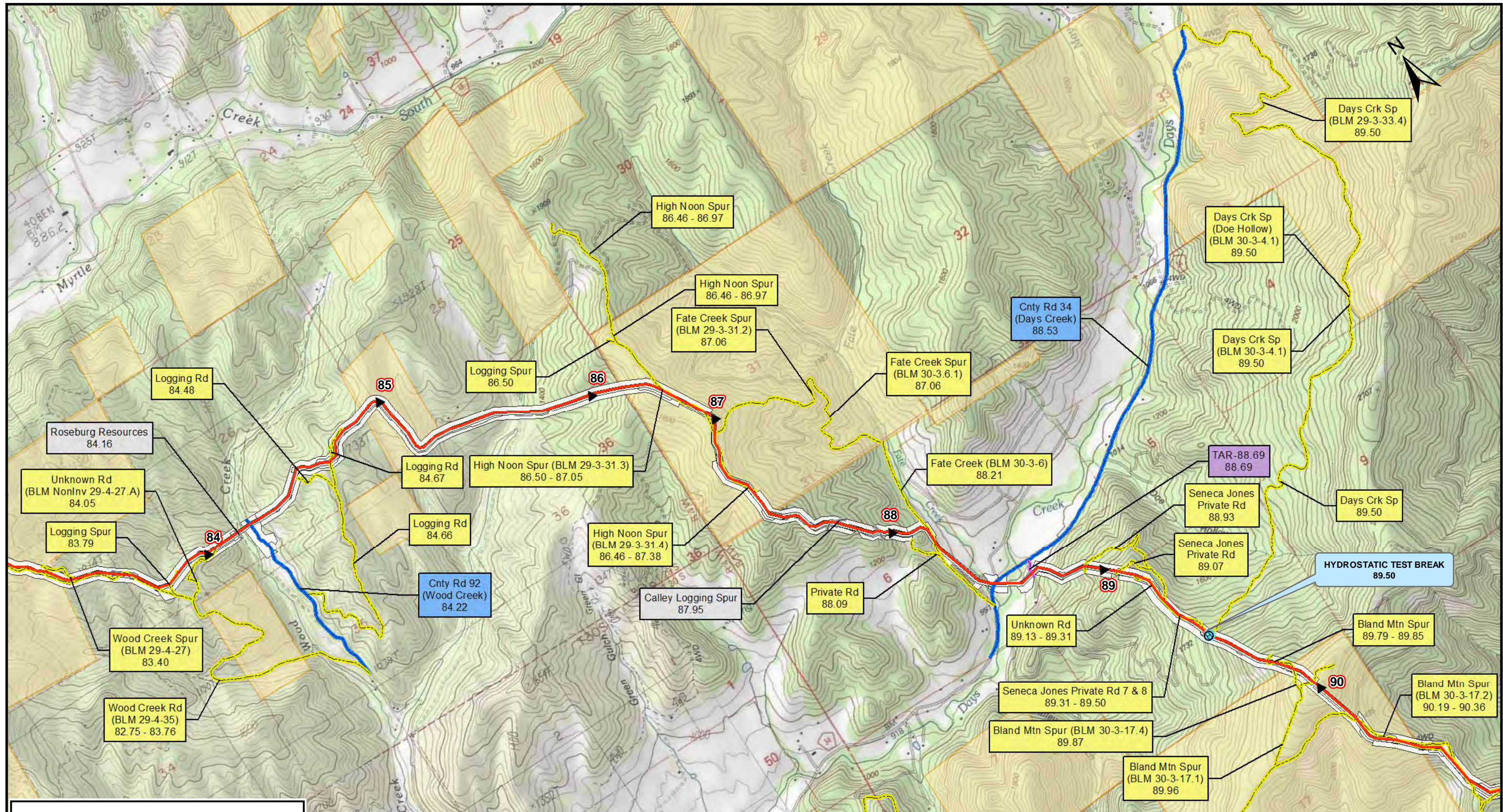
Cnty Rd 103
(Bilger Creek)
76.35

Legend

- ▲ Mileposts
- Proposed Route
- Aboveground Facility
- Rock Source/Disposal
- ⊕ Hydrostatic Test Breaks
- ★ Comms_Sites
- BLM
- U.S. Forest Service
- Private
- RR
- Public Road
- Access Road
- No Ingress / Egress
- PAR
- TAR
- Road Improvements




DRAWING NO.		REFERENCE TITLE		PACIFIC CONNECTOR GAS PIPELINE PROJECT PACIFIC CONNECTOR GAS PIPELINE, LP USGS GENERAL LOCATION MAP M.P. 76.35 TO M.P. 83.30 DOUGLAS COUNTY						
NO.	DATE	BY	REVISION DESCRIPTION	W.O. NO.	CHK.	CHK.	DRAWN BY: JST	DATE: 9/11/2017	ISSUED FOR BID:	SCALE: AS NOTED
0	May - 2017	EE	Issued for FERC Pre-Filing				CHECKED BY: DD	DATE: 9/11/2017	ISSUED FOR CONSTRUCTION:	
							APPROVED BY: EE	DATE: 9/11/2017	DRAWING NUMBER:	3430.31-Y-Map 13
										SHEET 24 OF 55



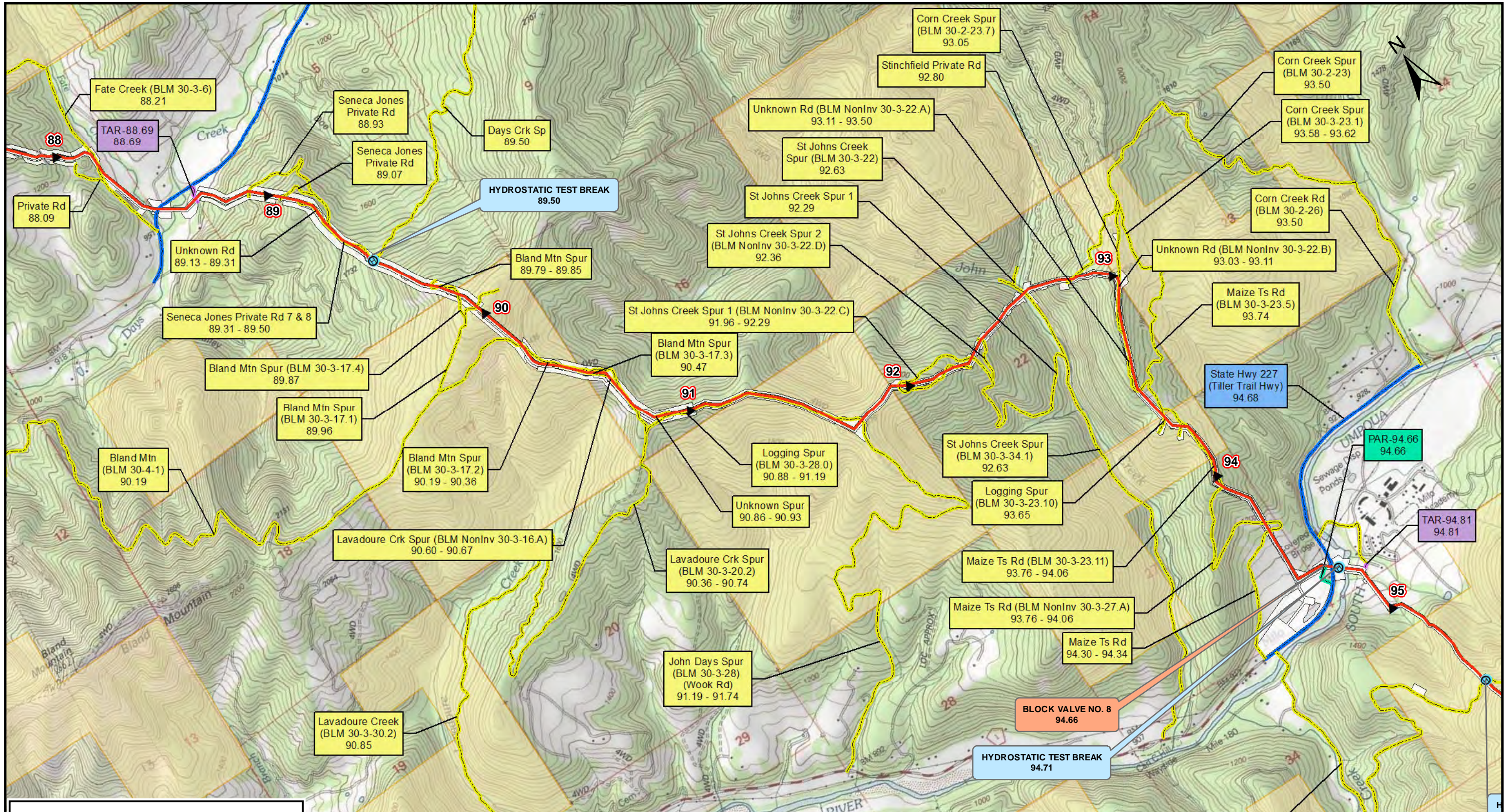
Legend

- ▲ Mileposts
- Proposed Route
- Aboveground Facility
- Rock Source/Disposal
- ⊕ Hydrostatic Test Breaks
- ★ Comms_Sites
- BLM
- U.S. Forest Service
- Private
- RR
- Public Road
- Access Road
- No Ingress / Egress
- PAR
- TAR
- Road Improvements



DRAWING NO.		REFERENCE TITLE		PACIFIC CONNECTOR GAS PIPELINE PROJECT PACIFIC CONNECTOR GAS PIPELINE, LP USGS GENERAL LOCATION MAP M.P. 83.30 TO M.P. 89.53 DOUGLAS COUNTY				 Pacific Connector GAS PIPELINE		
NO.	DATE	BY	REVISION DESCRIPTION	W.O. NO.	CHK.	CHK.	DRAWN BY: JST	DATE: 9/11/2017	ISSUED FOR BID:	SCALE: AS NOTED
0	May - 2017	EE	Issued for FERC Pre-Filing				CHECKED BY: DD	DATE: 9/11/2017	ISSUED FOR CONSTRUCTION:	
							APPROVED BY: EE	DATE: 9/11/2017	DRAWING NUMBER:	3430.31-Y-Map 14
									SHEET	25
									OF	55

P:\P\PCGP_C\CLINGMAN\TMA_TMP_DDP.mxd

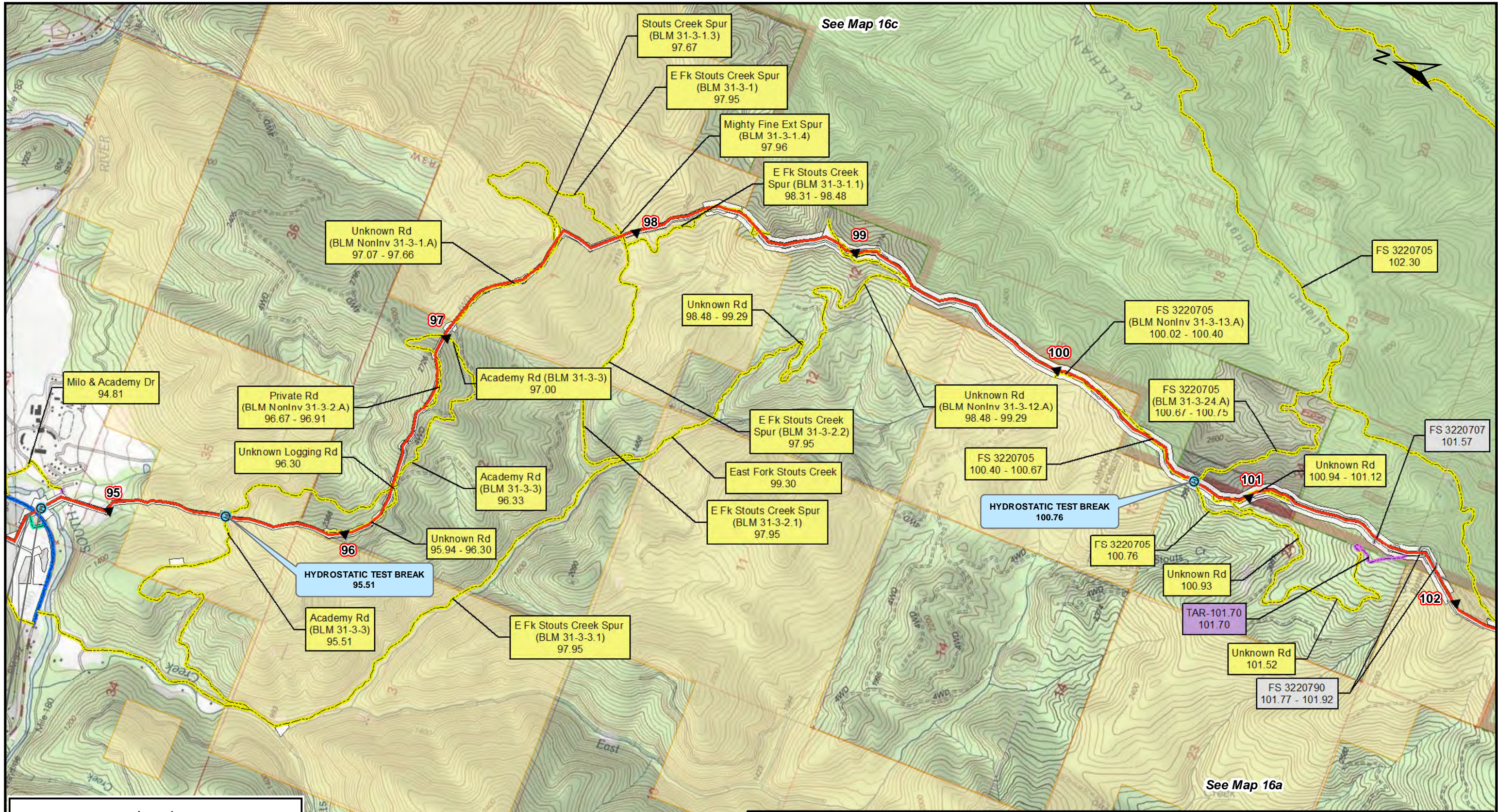


Legend

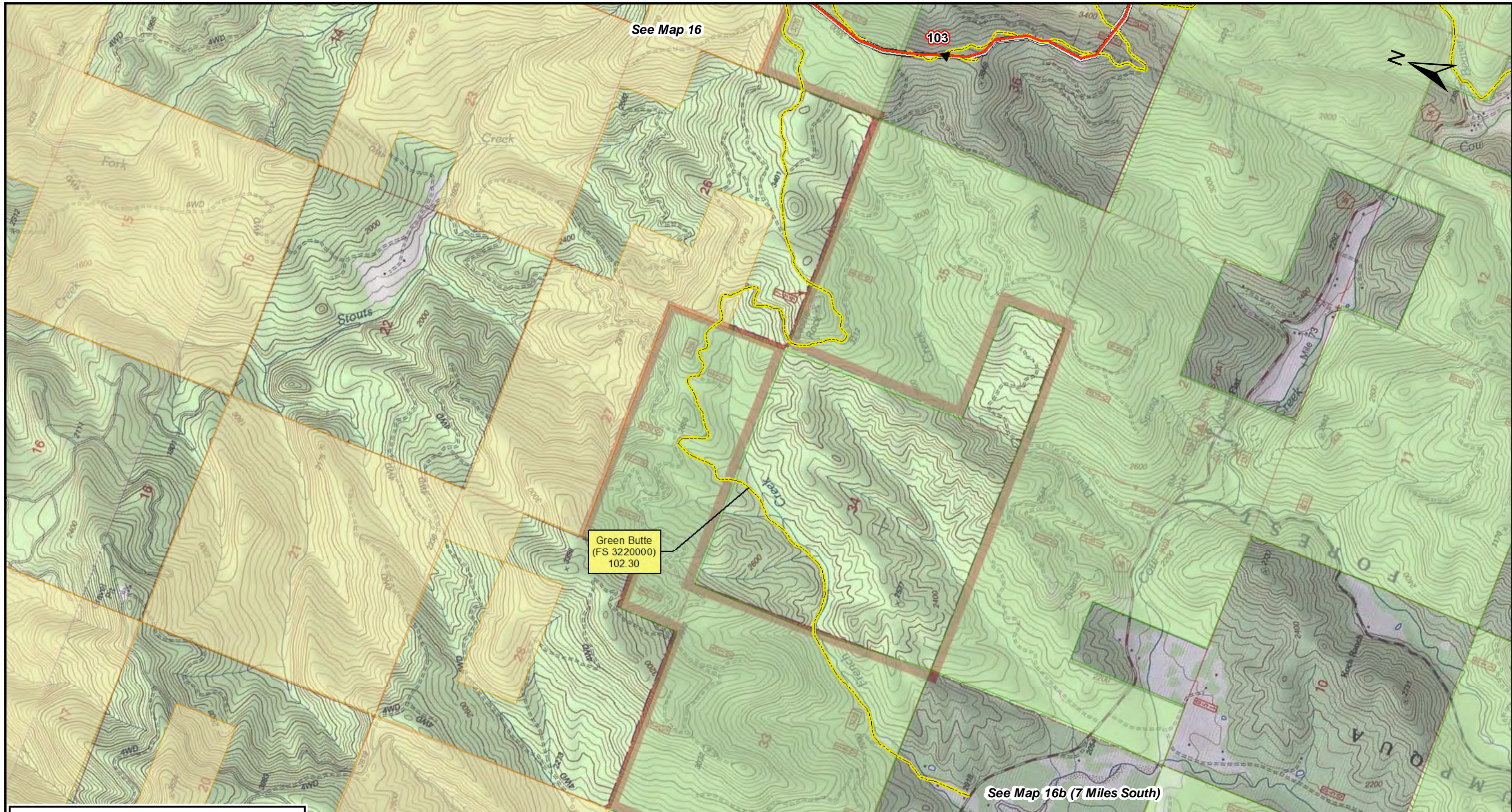
- ▲ Mileposts
- Proposed Route
- Aboveground Facility
- Rock Source/Disposal
- ⊕ Hydrostatic Test Breaks
- ★ Comms_Sites
- BLM
- U.S. Forest Service
- Private
- RR
- Public Road
- Access Road
- No Ingress / Egress
- PAR
- Road Improvements



DRAWING NO.		REFERENCE TITLE		PACIFIC CONNECTOR GAS PIPELINE PROJECT PACIFIC CONNECTOR GAS PIPELINE, LP USGS GENERAL LOCATION MAP M.P. 89.53 TO M.P. 94.68 DOUGLAS COUNTY				 Pacific Connector GAS PIPELINE													
NO.		DATE								BY		REVISION DESCRIPTION		W.O. NO.		CHK.		CHK.		DRAWN BY: JST	
0		May - 2017		EE		Issued for FERC Pre-Filing								CHECKED BY: DD		DATE: 9/11/2017		ISSUED FOR CONSTRUCTION:			
														APPROVED BY: EE		DATE: 9/11/2017		DRAWING NUMBER: 3430.31-Y-Map 15		SHEET 26 OF 55	



DRAWING NO.		REFERENCE TITLE		PACIFIC CONNECTOR GAS PIPELINE PROJECT PACIFIC CONNECTOR GAS PIPELINE, LP USGS GENERAL LOCATION MAP M.P. 94.68 TO M.P. 102.04 DOUGLAS COUNTY						
NO.	DATE	BY	REVISION DESCRIPTION	W.O. NO.	CHK.	CHK.	DRAWN BY: JST	DATE: 9/11/2017	ISSUED FOR BID:	SCALE: AS NOTED
0	May - 2017	EE	Issued for FERC Pre-Filing				CHECKED BY: DD	DATE: 9/11/2017	ISSUED FOR CONSTRUCTION:	
							APPROVED BY: EE	DATE: 9/11/2017	DRAWING NUMBER:	
									3430.31-Y-Map 16	SHEET 27 OF 55



See Map 16

103

Green Butte
(FS 322000)
102.30

See Map 16b (7 Miles South)

Legend

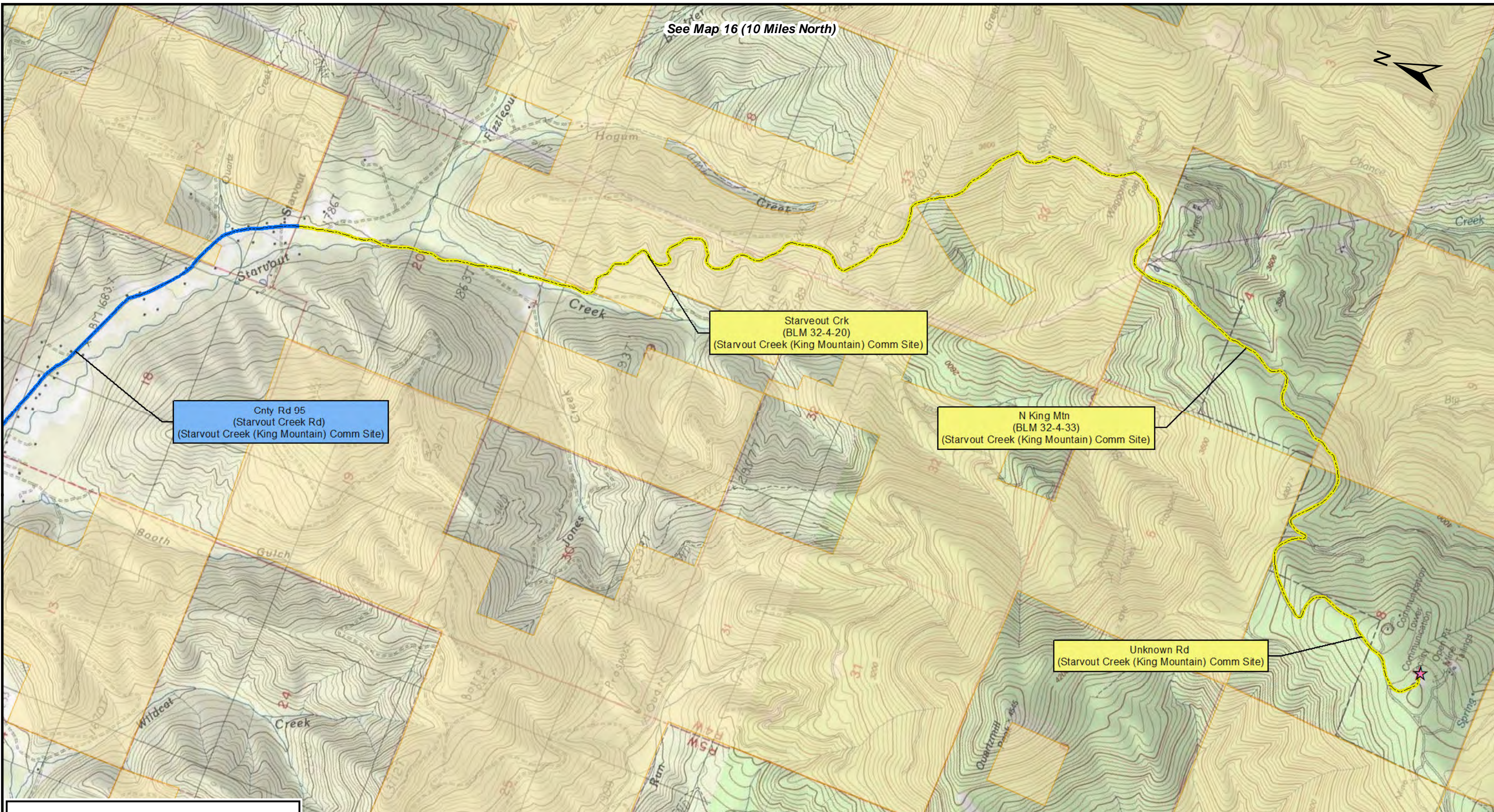
▲ Mileposts	RR
— Proposed Route	Public Road
— Aboveground Facility	Access Road
— Rock Source/Disposal	No Ingress / Egress
⊕ Hydrostatic Test Breaks	PAR
★ Comms_Sites	TAR
— BLM	Road Improvements
— U.S. Forest Service	
— Private	



DRAWING NO.		REFERENCE TITLE		PACIFIC CONNECTOR GAS PIPELINE PROJECT PACIFIC CONNECTOR GAS PIPELINE, LP USGS GENERAL LOCATION MAP M.P. 94.68 TO M.P. 102.04 DOUGLAS COUNTY												
NO.	DATE	BY	REVISION DESCRIPTION							W.O. NO.	CHK.	CHK.	DRAWN BY: JST	DATE: 9/11/2017	ISSUED FOR BID:	SCALE: AS NOTED
0	May - 2017	EE	Issued for FERC Pre-Filing										CHECKED BY: DD	DATE: 9/11/2017	ISSUED FOR CONSTRUCTION:	
							APPROVED BY: EE	DATE: 9/11/2017	DRAWING NUMBER: 3430.31-Y-Map 16a	SHEET 28 OF 55						

P:\11-PCGP-CLINGMAN\16a\16a_TMP_DDP.mxd

See Map 16 (10 Miles North)



Cnty Rd 95
(Starvout Creek Rd)
(Starvout Creek (King Mountain) Comm Site)

Starvout Crk
(BLM 32-4-20)
(Starvout Creek (King Mountain) Comm Site)

N King Mtn
(BLM 32-4-33)
(Starvout Creek (King Mountain) Comm Site)

Unknown Rd
(Starvout Creek (King Mountain) Comm Site)

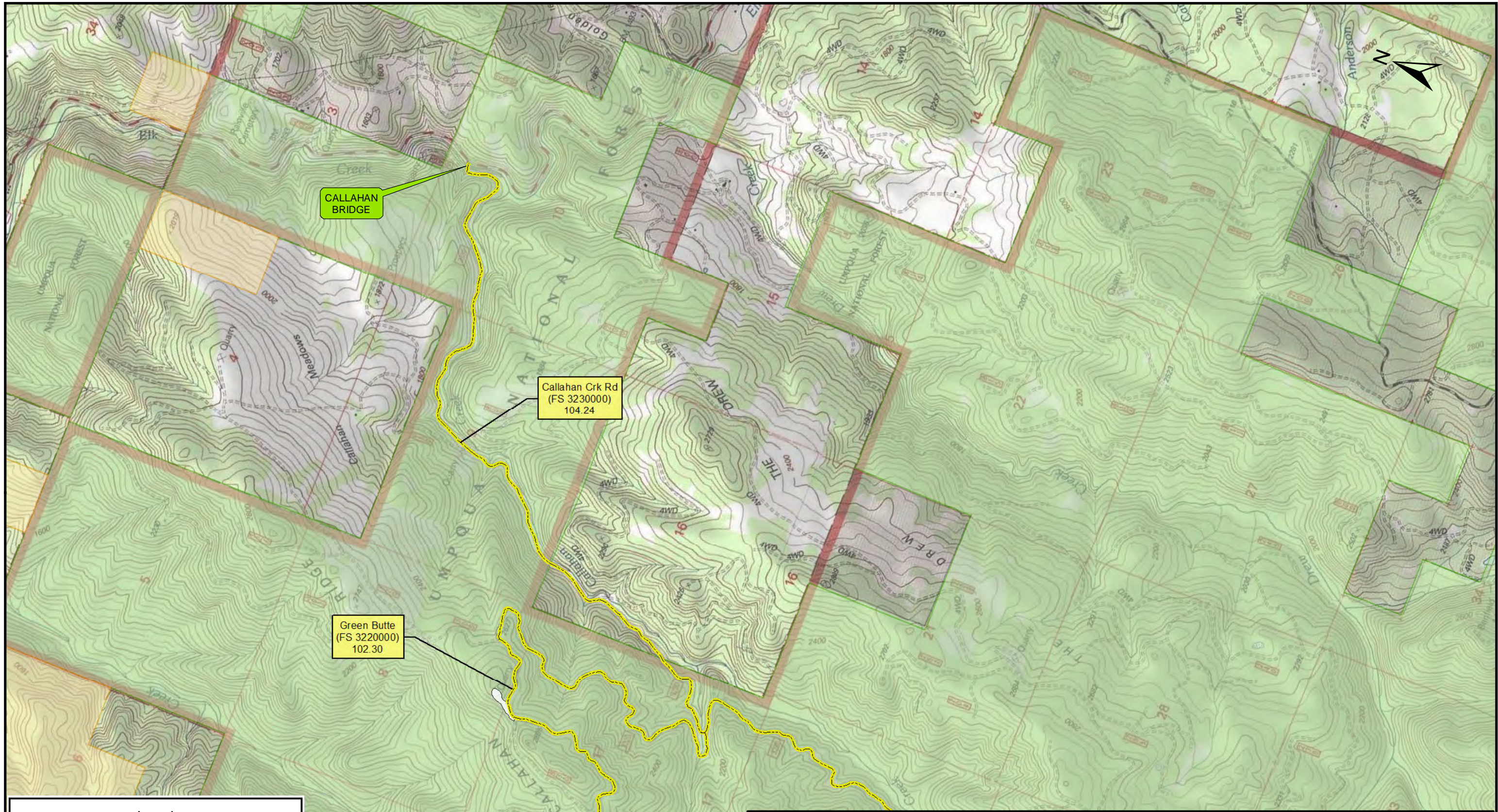
Legend

- ▲ Mileposts
- Proposed Route
- Aboveground Facility
- Rock Source/Disposal
- ⊕ Hydrostatic Test Breaks
- ★ Comms_Sites
- BLM
- U.S. Forest Service
- Private
- RR
- Public Road
- Access Road
- No Ingress / Egress
- PAR
- TAR
- Road Improvements



DRAWING NO.		REFERENCE TITLE		PACIFIC CONNECTOR GAS PIPELINE PROJECT PACIFIC CONNECTOR GAS PIPELINE, LP USGS GENERAL LOCATION MAP M.P. 94.68 TO M.P. 102.04 DOUGLAS COUNTY						
NO.	DATE	BY	REVISION DESCRIPTION	W.O. NO.	CHK.	CHK.	DRAWN BY: JST	DATE: 9/11/2017	ISSUED FOR BID:	SCALE: AS NOTED
0	May - 2017	EE	Issued for FERC Pre-Filing				CHECKED BY: DD	DATE: 9/11/2017	ISSUED FOR CONSTRUCTION:	
							APPROVED BY: EE	DATE: 9/11/2017	DRAWING NUMBER:	3430.31-Y-Map 16b
										SHEET 29 OF 55

P:\N:\PCGP_C\CLINGMAN\TMA_TMP_DDP.mxd



CALLAHAN BRIDGE


Callahan Crk Rd
(FS 3230000)
104.24

Green Butte
(FS 3220000)
102.30

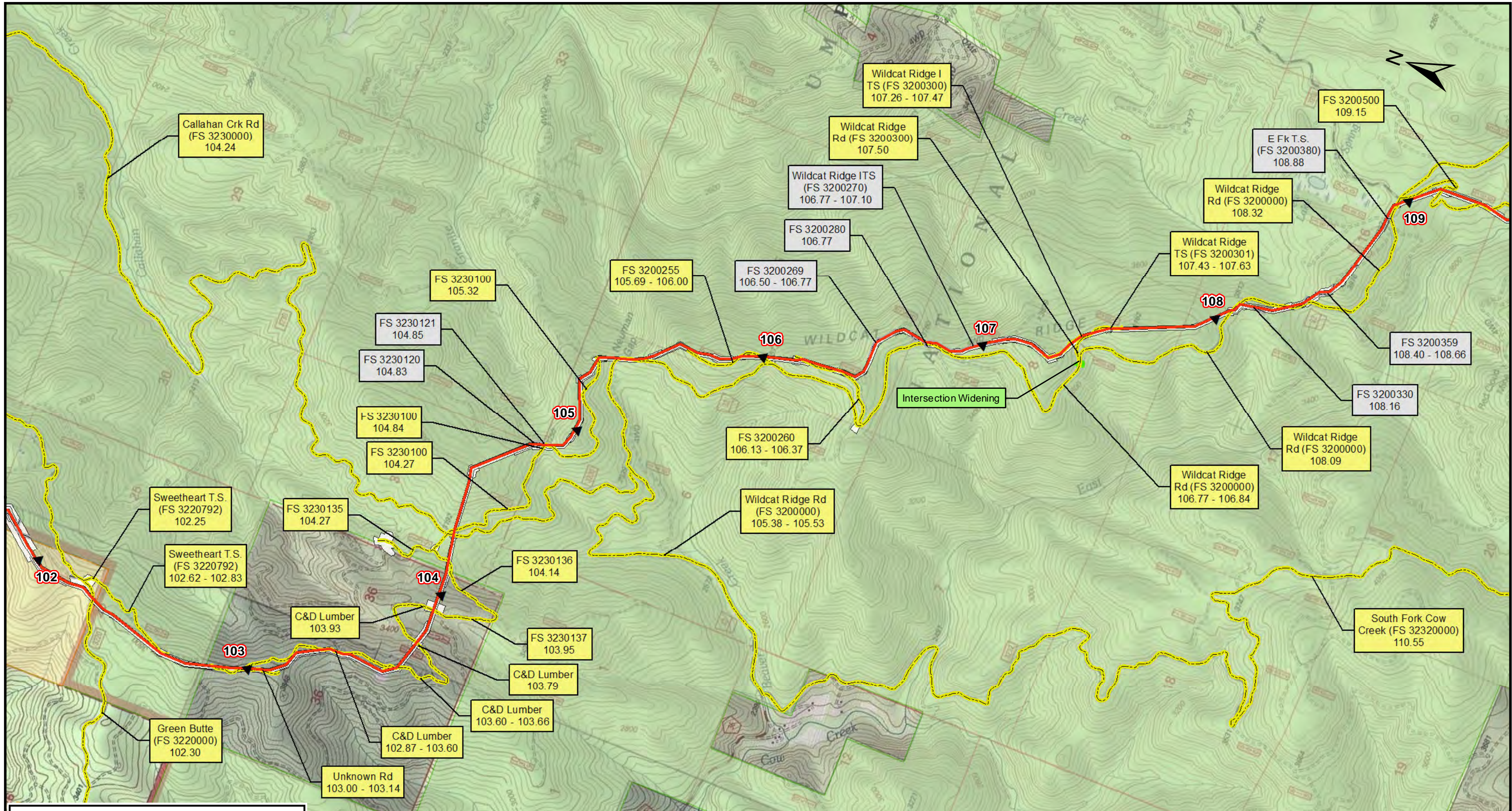
See Map 16

Legend	
▲ Mileposts	RR
— Proposed Route	Public Road
— Aboveground Facility	Access Road
— Rock Source/Disposal	No Ingress / Egress
⊕ Hydrostatic Test Breaks	PAR
★ Comms_Sites	TAR
■ BLM	Road Improvements
■ U.S. Forest Service	
□ Private	



DRAWING NO.		REFERENCE TITLE		PACIFIC CONNECTOR GAS PIPELINE PROJECT PACIFIC CONNECTOR GAS PIPELINE, LP USGS GENERAL LOCATION MAP M.P. 94.68 TO M.P. 102.04 DOUGLAS COUNTY				 Pacific Connector GAS PIPELINE		
NO.	DATE	BY	REVISION DESCRIPTION	W.O. NO.	CHK.	CHK.	DRAWN BY: JST	DATE: 9/11/2017	ISSUED FOR BID:	SCALE: AS NOTED
0	May - 2017	EE	Issued for FERC Pre-Filing				CHECKED BY: DD	DATE: 9/11/2017	ISSUED FOR CONSTRUCTION:	
							APPROVED BY: EE	DATE: 9/11/2017	DRAWING NUMBER: 3430.31-Y-Map 16c	SHEET 30 OF 55

P:\N:\PCGP_C\CLINGEN\Map16c_TMP_DDP.mxd



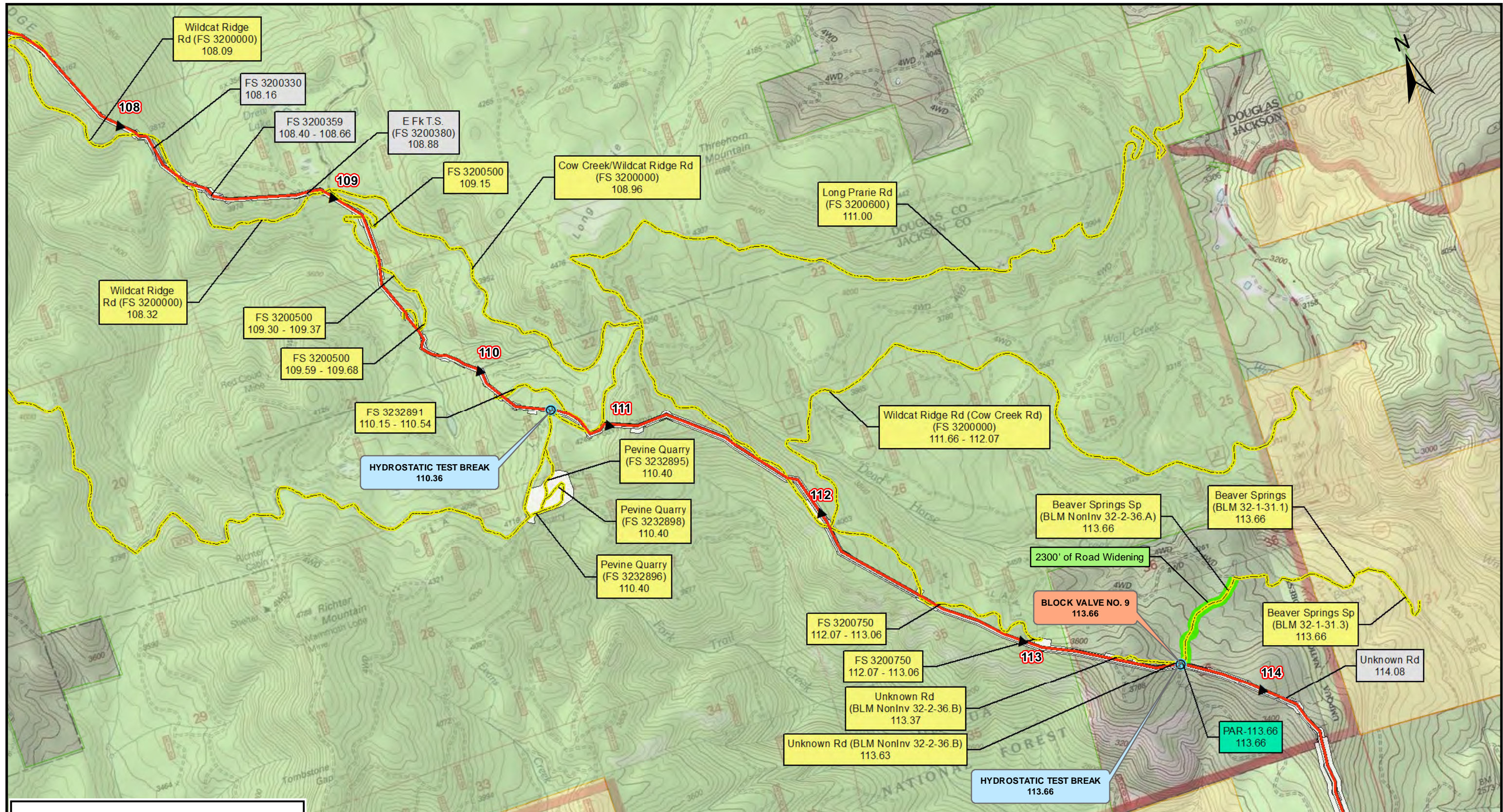
Legend

- ▲ Mileposts
- Proposed Route
- Aboveground Facility
- Rock Source/Disposal
- ⊕ Hydrostatic Test Breaks
- ★ Comms_Sites
- BLM
- U.S. Forest Service
- Private
- RR
- Public Road
- Access Road
- No Ingress / Egress
- PAR
- TAR
- Road Improvements



DRAWING NO.		REFERENCE TITLE		PACIFIC CONNECTOR GAS PIPELINE PROJECT PACIFIC CONNECTOR GAS PIPELINE, LP USGS GENERAL LOCATION MAP M.P. 102.04 TO M.P. 108.70 DOUGLAS COUNTY						
NO.	DATE	BY	REVISION DESCRIPTION	W.O. NO.	CHK.	CHK.	DRAWN BY: JST	DATE: 9/11/2017	ISSUED FOR BID:	SCALE: AS NOTED
0	May - 2017	EE	Issued for FERC Pre-Filing				CHECKED BY: DD	DATE: 9/11/2017	ISSUED FOR CONSTRUCTION:	
							APPROVED BY: EE	DATE: 9/11/2017	DRAWING NUMBER:	3430.31-Y-Map 17
										SHEET 31 OF 55

P:\P\PCGP_CLINGMAN\Map\MPA_TMP_DDP.mxd



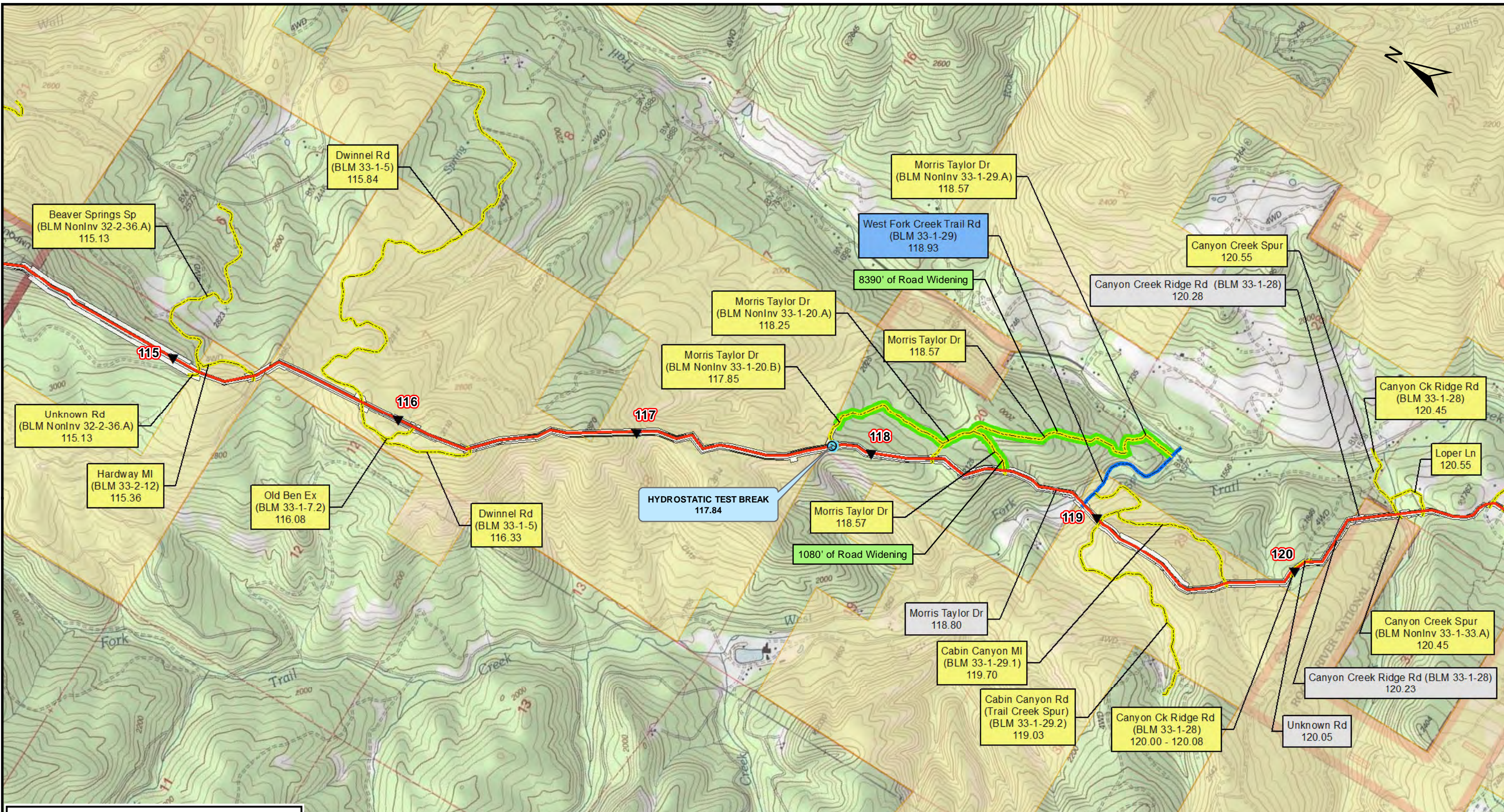
Legend

▲ Mileposts	RR
— Proposed Route	Public Road
— Aboveground Facility	Access Road
— Rock Source/Disposal	No Ingress / Egress
⊕ Hydrostatic Test Breaks	PAR
★ Comms_Sites	TAR
— BLM	Road Improvements
— U.S. Forest Service	
— Private	



DRAWING NO.		REFERENCE TITLE		PACIFIC CONNECTOR GAS PIPELINE PROJECT PACIFIC CONNECTOR GAS PIPELINE, LP USGS GENERAL LOCATION MAP M.P. 108.70 TO M.P. 114.45 JACKSON COUNTY						
NO.	DATE	BY	REVISION DESCRIPTION	W.O. NO.	CHK.	CHK.	DRAWN BY: JST	DATE: 9/11/2017	ISSUED FOR BID:	SCALE: AS NOTED
0	May - 2017	EE	Issued for FERC Pre-Filing				CHECKED BY: DD	DATE: 9/11/2017	ISSUED FOR CONSTRUCTION:	
							APPROVED BY: EE	DATE: 9/11/2017	DRAWING NUMBER:	
									3430.31-Y-Map 18	SHEET 32 OF 55

P:\NIP\PCGP_C\CLINGMAN\TMA_TMP_DDP.mxd



Legend

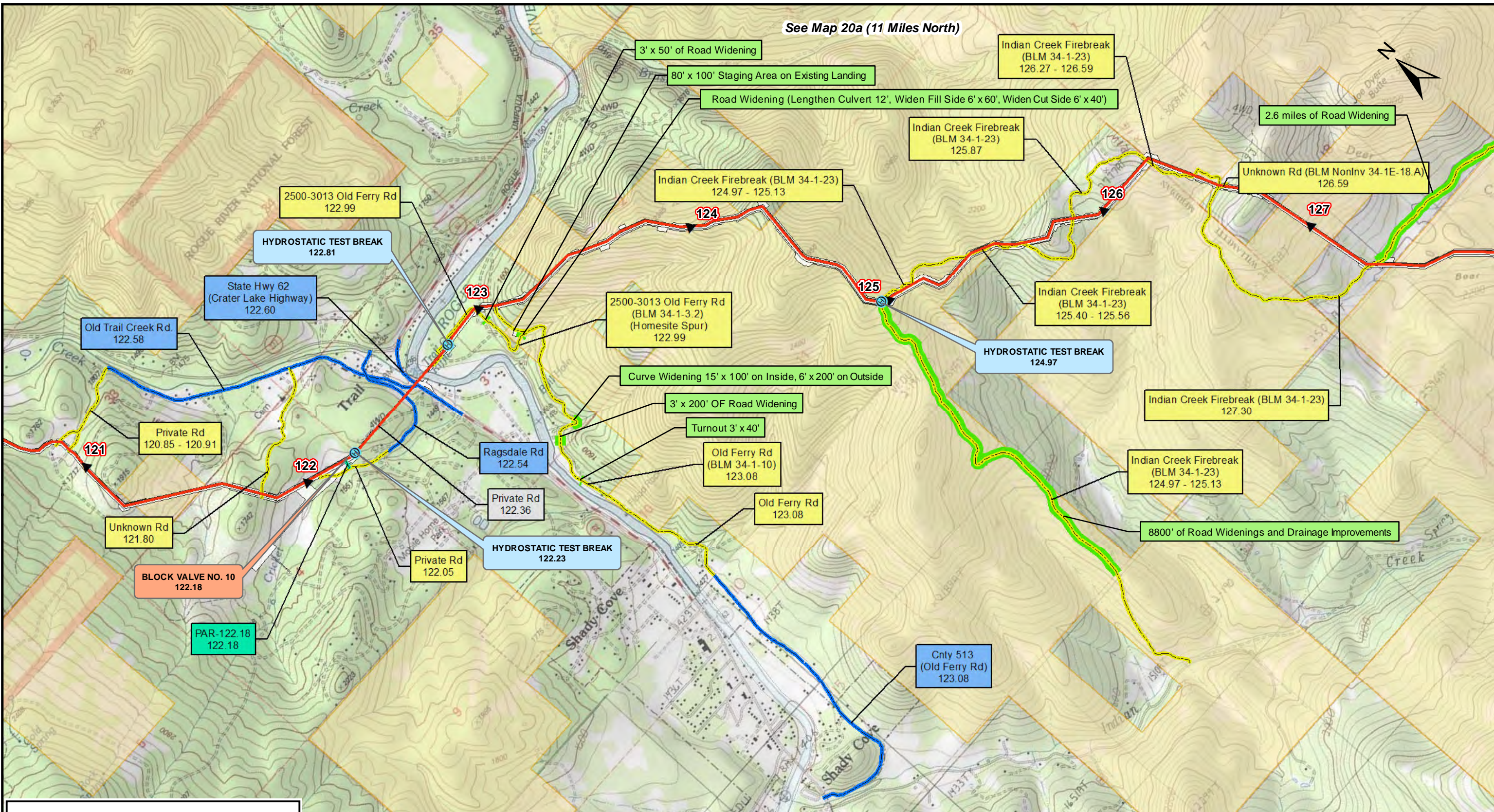
- ▲ Mileposts
- Proposed Route
- Aboveground Facility
- Rock Source/Disposal
- Hydrostatic Test Breaks
- ★ Comms_Sites
- BLM
- U.S. Forest Service
- Private
- RR
- Public Road
- Access Road
- No Ingress / Egress
- PAR
- TAR
- Road Improvements



DRAWING NO.		REFERENCE TITLE		PACIFIC CONNECTOR GAS PIPELINE PROJECT PACIFIC CONNECTOR GAS PIPELINE, LP USGS GENERAL LOCATION MAP M.P. 114.45 TO M.P. 120.70 JACKSON COUNTY						
NO.	DATE	BY	REVISION DESCRIPTION	W.O. NO.	CHK.	CHK.	DRAWN BY: JST	DATE: 9/11/2017	ISSUED FOR BID:	SCALE: AS NOTED
0	May - 2017	EE	Issued for FERC Pre-Filing				CHECKED BY: DD	DATE: 9/11/2017	ISSUED FOR CONSTRUCTION:	
							APPROVED BY: EE	DATE: 9/11/2017	DRAWING NUMBER:	3430.31-Y-Map 19
									SHEET 33	
									OF 55	

P:\311\PCGP_C\CLINGMAN\TMA_TMP_DDP.mxd

See Map 20a (11 Miles North)



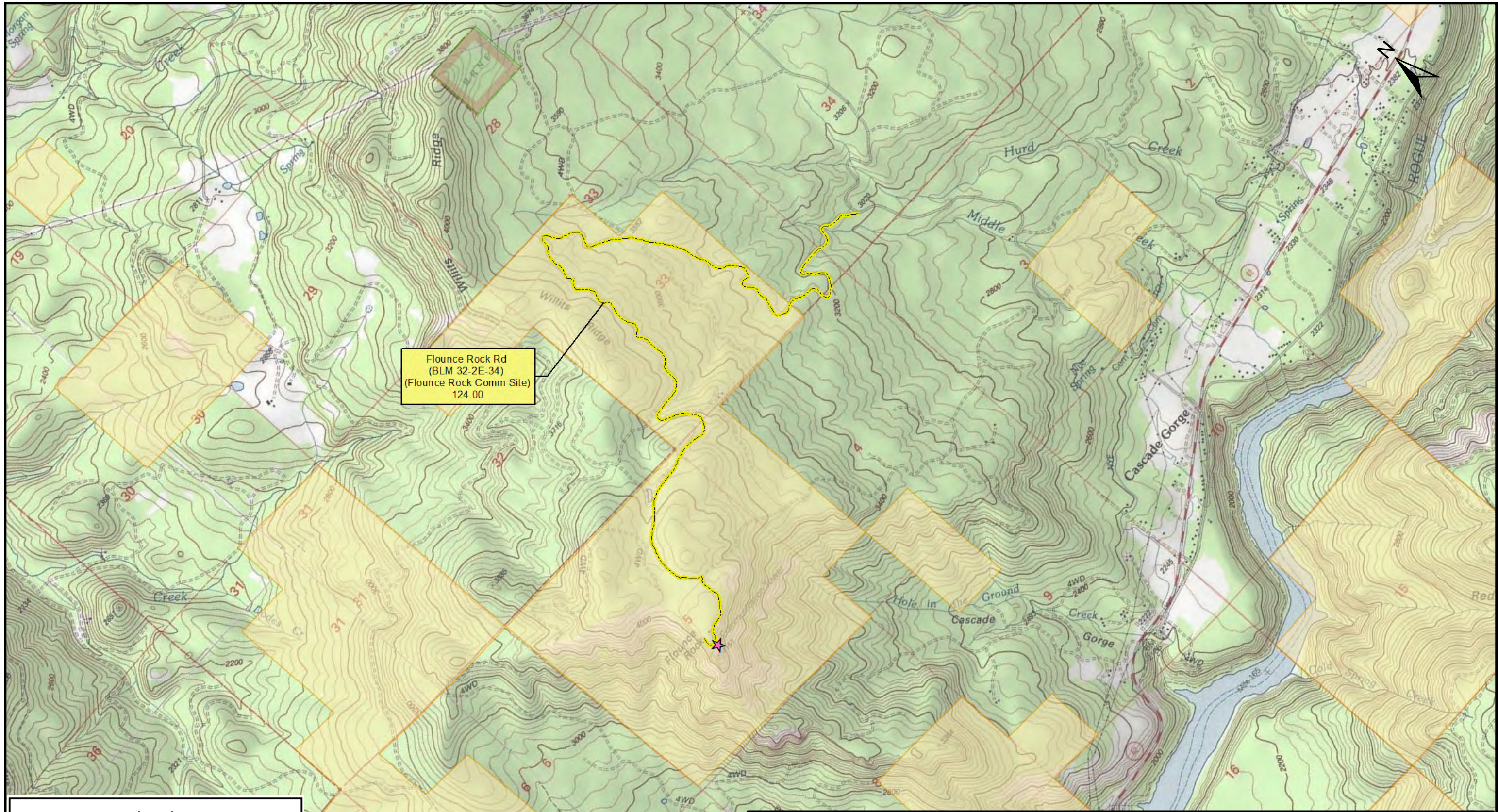
Legend

- ▲ Mileposts
- Proposed Route
- Aboveground Facility
- Rock Source/Disposal
- ⊕ Hydrostatic Test Breaks
- ★ Comms_Sites
- BLM
- U.S. Forest Service
- Private
- RR
- Public Road
- Access Road
- No Ingress / Egress
- PAR
- TAR
- Road Improvements



DRAWING NO.		REFERENCE TITLE		PACIFIC CONNECTOR GAS PIPELINE PROJECT PACIFIC CONNECTOR GAS PIPELINE, LP USGS GENERAL LOCATION MAP M.P. 120.70 TO M.P. 127.74 JACKSON COUNTY				 Pacific Connector <small>GAS PIPELINE</small>		
NO.	DATE	BY	REVISION DESCRIPTION	W.O. NO.	CHK.	CHK.	DRAWN BY: JST	DATE: 9/11/2017	ISSUED FOR BID:	SCALE: AS NOTED
0	May - 2017	EE	Issued for FERC Pre-Filing				CHECKED BY: DD	DATE: 9/11/2017	ISSUED FOR CONSTRUCTION:	
							APPROVED BY: EE	DATE: 9/11/2017	DRAWING NUMBER:	3430.31-Y-Map 20
										SHEET 34 OF 55

P:\P\PCGP_CLINGMAN\MPA_TMP_DDP.mxd



Flounce Rock Rd
 (BLM 32-2E-34)
 (Flounce Rock Comm Site)
 124.00

See Map 20 (11 Miles South)

Legend

- ▲ Mileposts
- Proposed Route
- Aboveground Facility
- Rock Source/Disposal
- ⊕ Hydrostatic Test Breaks
- ★ Comms_Sites
- BLM
- U.S. Forest Service
- Private
- RR
- Public Road
- Access Road
- No Ingress / Egress
- PAR
- TAR
- Road Improvements

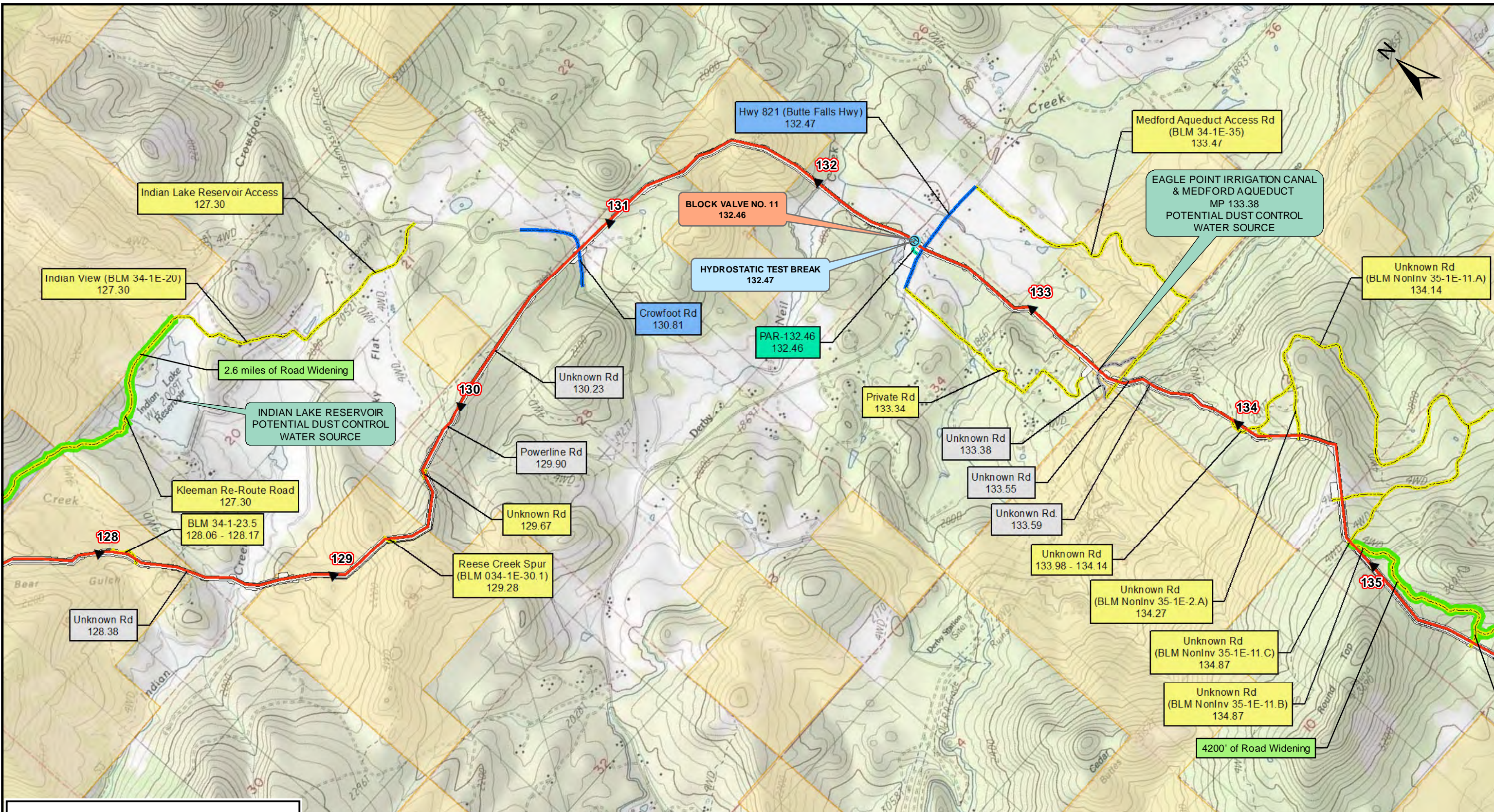


DRAWING NO.		REFERENCE TITLE	
NO.	DATE	BY	REVISION DESCRIPTION
0	May - 2017	EE	Issued for FERC Pre-Filing

PACIFIC CONNECTOR GAS PIPELINE PROJECT
PACIFIC CONNECTOR GAS PIPELINE, LP
USGS GENERAL LOCATION MAP
M.P. 120.70 TO M.P. 127.74
JACKSON COUNTY

NO.	DATE	BY	REVISION DESCRIPTION	W.O. NO.	CHK.	CHK.	DRAWN BY: JST	DATE: 9/11/2017	ISSUED FOR BID:	SCALE: AS NOTED
							CHECKED BY: DD	DATE: 9/11/2017	ISSUED FOR CONSTRUCTION:	
							APPROVED BY: EE	DATE: 9/11/2017	DRAWING NUMBER: 3430.31-Y-Map 20a	SHEET 35 OF 55

P:\N:\P\PCGP_CLINGMAN\Map\Map_120_70.mxd



Legend

- ▲ Mileposts
- Proposed Route
- Aboveground Facility
- Rock Source/Disposal
- ⊕ Hydrostatic Test Breaks
- ★ Comms_Sites
- BLM
- U.S. Forest Service
- Private
- RR
- Public Road
- Access Road
- No Ingress / Egress
- PAR
- TAR
- Road Improvements



DRAWING NO.		REFERENCE TITLE		PACIFIC CONNECTOR GAS PIPELINE PROJECT PACIFIC CONNECTOR GAS PIPELINE, LP USGS GENERAL LOCATION MAP M.P. 127.74 TO M.P. 135.45 JACKSON COUNTY							
NO.	DATE	BY	REVISION DESCRIPTION							W.O. NO.	CHK.
0	May - 2017	EE	Issued for FERC Pre-Filing				CHECKED BY: DD	DATE: 9/11/2017	ISSUED FOR CONSTRUCTION:		
							APPROVED BY: EE	DATE: 9/11/2017	DRAWING NUMBER:	3430.31-Y-Map 21	SHEET 36 OF 55

Path: P:\PCGP_C\CLINGMAN\MPA_TMP_DDP.mxd