

Appendix K - Part 2

Leidy South Project Compressor Station 607 and 620 Visual Simulations



Viewpoint 06 - Valley Road (Looking North West) - **Existing View (Pre-Construction)**

Artist Impression Subject to Change



Station 620 Photo Simulations

Viewpoint 06
Valley Road

Looking North West
Existing View (Pre-Construction)

● Viewpoint Location



NOTES:
This image is a representative view only.

Provided by
Truescape[®]
truescape.com

Latitude: 40.670172
Longitude: -76.462442
Elevation of Viewpoint Position: 287.4
Height of Camera Above Ground (m): 5.4
Date of Photography: 19 November 2019 at 11:34 AM
Orientation of View: NW



Viewpoint 06 - Valley Road (Looking North West) - Simulated Proposed Post-Construction View

Artist Impression Subject to Change



Station 620 Photo Simulations

Viewpoint 06
Valley Road

Looking North West
Simulated Proposed
Post-Construction View

● Viewpoint Location



NOTES:

This image is a representative view only.

Provided by

Truescape[®]

truescape.com

Latitude: 40.670172
Longitude: -76.462442
Elevation of Viewpoint Position: 287.4
Height of Camera Above Ground (m): 5.4
Date of Photography: 19 November 2019 at 11:34 AM
Orientation of View: NW



Viewpoint 06 - Valley Road (Looking North West) - **Simulated Proposed Post-Construction View** - Visual Screening
Artist Impression Subject to Change



Station 620 Photo Simulations

Viewpoint 06
Valley Road

Looking North West
Simulated Proposed Post-Construction View - Visual Screening

● Viewpoint Location



NOTES:
This image is a representative view only.

Provided by
Truescape[®]
truescape.com

Latitude: **40.670172**
Longitude: **-76.462442**
Elevation of Viewpoint Position: **287.4**
Height of Camera Above Ground (ft): **5.4**
Date of Photography: **19 November 2019 at 11:34 AM**
Orientation of View: **NW**



Viewpoint 06 - Valley Road (Looking North West) - **Existing View (Pre-Construction)** - Night
Artist Impression Subject to Change



Station 620 Photo Simulations

Viewpoint 06
Valley Road

Looking North West
Existing View - Night
(Pre-Construction)

● Viewpoint Location



NOTES:
This image is a representative view only.

Provided by

Truescape[®]

truescape.com

Latitude: 40.670172
Longitude: -76.462442
Elevation of Viewpoint Position: 287.4
Height of Camera Above Ground (m): 5.4
Date of Photography: 19 November 2019 at 11:34 AM
Orientation of View: NW



Viewpoint 06 - Valley Road (Looking North West) - **Simulated Proposed Post-Construction View** - Night
Artist Impression Subject to Change



Station 620 Photo Simulations

Viewpoint 06
Valley Road

Looking North West
Simulated Proposed
Post-Construction View - Night

Viewpoint Location



NOTES:
This image is a representative view only.

Provided by
Truescape[®]
truescape.com

Latitude: 40.670172
Longitude: -76.462442
Elevation of Viewpoint Position: 287.4
Height of Camera Above Ground (ft): 5.4
Date of Photography: 19 November 2019 at 11:34 AM
Orientation of View: NW



Viewpoint 06 - Valley Road (Looking North West) - **Simulated Proposed Post-Construction View** - Visual Screening - Night
Artist Impression Subject to Change



Station 620 Photo Simulations

Viewpoint 06
Valley Road

Looking North West
Simulated Proposed Post-Construction View - Visual Screening

● Viewpoint Location



NOTES:
This image is a representative view only.

Provided by
Truescape[®]
truescape.com

Latitude: 40.670172
Longitude: -76.462442
Elevation of Viewpoint Position: 287.4
Height of Camera Above Ground (ft): 5.4
Date of Photography: 19 November 2019 at 11:34 AM
Orientation of View: NW



Viewpoint 07 - Bridge Road (Looking East) - **Existing View (Pre-Construction)**
Artist Impression Subject to Change



Station 620 Photo Simulations

Viewpoint 07
Bridge Road

Looking East
Existing View (Pre-Construction)

● Viewpoint Location



NOTES:
This image is a representative view only.

Provided by
Truescape[®]
truescape.com

Latitude:	40.675115
Longitude:	-76.475685
Elevation of Viewpoint Position:	248.7
Height of Camera Above Ground (m):	5.4
Date of Photography:	19 November 2019 at 11:34 AM
Orientation of View:	E



Viewpoint 07 - Bridge Road (Looking East) - **Simulated Proposed Post-Construction View**

Artist Impression Subject to Change



Station 620 Photo Simulations

Viewpoint 07
Bridge Road

Looking East
**Simulated Proposed
Post-Construction View**

● Viewpoint Location



NOTES:

This image is a representative view only.

Provided by

Truescape[®]

truescape.com

Latitude: 40.675115
Longitude: -76.475685
Elevation of Viewpoint Position: 248.7
Height of Camera Above Ground (m): 5.4
Date of Photography: 19 November 2019 at 11:34 AM
Orientation of View: E



Viewpoint 07 - Bridge Road (Looking East) - **Simulated Proposed Post-Construction View** - Visual Screening including Vegetation - 4-9 feet
Artist Impression Subject to Change



Station 620 Photo Simulations

Viewpoint 07
Bridge Road

Looking East

Simulated Proposed Post-Construction View - Visual Screening including Vegetation - 4-9 feet

● Viewpoint Location



NOTES:

This image is a representative view only.

Provided by

Truescape®

truescape.com

Latitude:	40.675115
Longitude:	-76.475685
Elevation of Viewpoint Position:	248.7
Height of Camera Above Ground (ft):	5.4
Date of Photography:	19 November 2019 at 11:34 AM
Orientation of View:	E

ARTISTIC IMPRESSION SUBJECT TO CHANGE:

The visual simulation depicts approximate location of proposed vegetative screening. During construction, Transco will consider local availability and transplant success rates when selecting the evergreen tree species for visual screening.



Viewpoint 07 - Bridge Road (Looking East) - **Simulated Proposed Post-Construction View** - Visual Screening including Vegetation - 14-17 feet
Artist Impression Subject to Change



Station 620 Photo Simulations

Viewpoint 07
Bridge Road

Looking East
Simulated Proposed Post-Construction View - Visual Screening including Vegetation - 14-17 feet

Viewpoint Location



NOTES:
This image is a representative view only.

Provided by

Truescape

truescape.com

Latitude: 40.675115
Longitude: -76.475685
Elevation of Viewpoint Position: 248.7
Height of Camera Above Ground (ft): 5.4
Date of Photography: 19 November 2019 at 11:34 AM
Orientation of View: E

ARTISTIC IMPRESSION SUBJECT TO CHANGE:

The visual simulation depicts approximate location of proposed vegetative screening. During construction, Transco will consider local availability and transplant success rates when selecting the evergreen tree species for visual screening.

The visual simulation depicts trees ranging in height from 14 to 17 feet. Based on the anticipated growth rates, this tree height would be achieved in approximately 10 years.



Viewpoint 07 - Bridge Road (Looking East) - **Existing View (Pre-Construction)** - Night
Artist Impression Subject to Change



Station 620 Photo Simulations

Viewpoint 07
Bridge Road

Looking East
Existing View - Night
(Pre-Construction)

● Viewpoint Location



NOTES:
This image is a representative view only.

Provided by

Truescape[®]

truescape.com

Latitude: 40.675115
Longitude: -76.475685
Elevation of Viewpoint Position: 248.7
Height of Camera Above Ground (m): 5.4
Date of Photography: 19 November 2019 at 11:34 AM
Orientation of View: E



Viewpoint 07 - Bridge Road (Looking East) - **Simulated Proposed Post-Construction View** - Night
Artist Impression Subject to Change



Station 620 Photo Simulations

Viewpoint 07
Bridge Road

Looking East
Simulated Proposed
Post-Construction View - Night

Viewpoint Location



NOTES:
This image is a representative view only.

Provided by
Truescape
truescape.com

Latitude: 40.675115
Longitude: -76.475685
Elevation of Viewpoint Position: 248.7
Height of Camera Above Ground (ft): 5.4
Date of Photography: 19 November 2019 at 11:34 AM
Orientation of View: E



Viewpoint 07 - Bridge Road (Looking East) - **Simulated Proposed Post-Construction View** - Visual Screening including Vegetation - 4-9 feet - Night
Artist Impression Subject to Change



Station 620 Photo Simulations

Viewpoint 07
Bridge Road

Looking East
Simulated Proposed Post-Construction View - Visual Screening including Vegetation - 4-9 feet - Night

● Viewpoint Location



NOTES:
This image is a representative view only.

Provided by

Truescape[®]

truescape.com

Latitude: 40.675115
Longitude: -76.475685
Elevation of Viewpoint Position: 248.7
Height of Camera Above Ground (ft): 5.4
Date of Photography: 19 November 2019 at 11:34 AM
Orientation of View: E

ARTISTIC IMPRESSION SUBJECT TO CHANGE:

The visual simulation depicts approximate location of proposed vegetative screening. During construction, Transco will consider local availability and transplant success rates when selecting the evergreen tree species for visual screening.



Viewpoint 07 - Bridge Road (Looking East) - **Simulated Proposed Post-Construction View** - Visual Screening including Vegetation - 14-17 feet - Night

Artist Impression Subject to Change



Station 620 Photo Simulations

Viewpoint 07
Bridge Road

Looking East
Simulated Proposed Post-Construction View - Visual Screening including Vegetation - 14-17 feet - Night

● Viewpoint Location



NOTES:
This image is a representative view only.

Provided by

Truescape[®]

truescape.com

Latitude: 40.675115
Longitude: -76.475685
Elevation of Viewpoint Position: 248.7
Height of Camera Above Ground (ft): 5.4
Date of Photography: 19 November 2019 at 11:34 AM
Orientation of View: E

ARTISTIC IMPRESSION SUBJECT TO CHANGE:

The visual simulation depicts approximate location of proposed vegetative screening. During construction, Transco will consider local availability and transplant success rates when selecting the evergreen tree species for visual screening.

The visual simulation depicts trees ranging in height from 14 to 17 feet. Based on the anticipated growth rates, this tree height would be achieved in approximately 10 years.



Viewpoint 08 - (Looking South) - Existing View (Pre-Construction)
Artist Impression Subject to Change



Station 620 Photo Simulations

Viewpoint 08

Looking South
Existing View (Pre-Construction)

● Viewpoint Location



NOTES:
This image is a representative view only.

Provided by

Truescape[®]

truescape.com

Latitude: 40.683047
Longitude: -76.478283
Elevation of Viewpoint Position: 361.6
Height of Camera Above Ground (m): 5.4
Date of Photography: 19 November 2019 at 11:34 AM
Orientation of View: S



Viewpoint 08 - (Looking South) - Simulated Proposed Post-Construction View

Artist Impression Subject to Change



Station 620 Photo Simulations

Viewpoint 08

Looking South
**Simulated Proposed
Post-Construction View**

● Viewpoint Location



NOTES:

This image is a representative view only.

Provided by

Truescape®

truescape.com

Latitude:	40.683047
Longitude:	-76.478283
Elevation of Viewpoint Position:	361.6
Height of Camera Above Ground (m):	5.4
Date of Photography:	19 November 2019 at 11:34 AM
Orientation of View:	S



Viewpoint 08 - (Looking South) - Simulated Proposed Post-Construction View - Visual Screening
Artist Impression Subject to Change



Station 620 Photo Simulations

Viewpoint 08

Looking South
Simulated Proposed Post-Construction View - Visual Screening

● Viewpoint Location



NOTES:
This image is a representative view only.

Provided by

Truescape[®]

truescape.com

Latitude: 40.683047
Longitude: -76.478283
Elevation of Viewpoint Position: 361.6
Height of Camera Above Ground (ft): 5.4
Date of Photography: 19 November 2019 at 11:34 AM
Orientation of View: S



Viewpoint 08 - (Looking South) - Existing View (Pre-Construction) - Night
Artist Impression Subject to Change



Station 620 Photo Simulations

Viewpoint 08

Looking South
**Existing View - Night
(Pre-Construction)**

Viewpoint Location



NOTES:
This image is a representative view only.

Provided by

Truescape®

truescape.com

Latitude: 40.683047
Longitude: -76.478283
Elevation of Viewpoint Position: 361.6
Height of Camera Above Ground (m): 5.4
Date of Photography: 19 November 2019 at 11:34 AM
Orientation of View: S



Viewpoint 08 - (Looking South) - Simulated Proposed Post-Construction View - Night

Artist Impression Subject to Change



Station 620 Photo Simulations

Viewpoint 08

Looking South
**Simulated Proposed
Post-Construction View - Night**

● Viewpoint Location



NOTES:

This image is a representative view only.

Provided by

Truescape[®]

truescape.com

Latitude: 40.683047
Longitude: -76.478283
Elevation of Viewpoint Position: 361.6
Height of Camera Above Ground (ft): 5.4
Date of Photography: 19 November 2019 at 11:34 AM
Orientation of View: S



Viewpoint 08 - (Looking South) - **Simulated Proposed Post-Construction View** - Visual Screening - Night
Artist Impression Subject to Change



Station 620 Photo Simulations

Viewpoint 08

Looking South
Simulated Proposed Post-Construction View - Visual Screening
- Night

Viewpoint Location



NOTES:
This image is a representative view only.

Provided by

Truescape

truescape.com

Latitude: 40.683047
Longitude: -76.478283
Elevation of Viewpoint Position: 361.6
Height of Camera Above Ground (ft): 5.4
Date of Photography: 19 November 2019 at 11:34 AM
Orientation of View: S



Viewpoint 09 - (Looking South) - Existing View (Pre-Construction)
Artist Impression Subject to Change



Station 620 Photo Simulations

Viewpoint 09

Looking South
Existing View (Pre-Construction)

Viewpoint Location



NOTES:
This image is a representative view only.

Provided by

Truescape

truescape.com

Latitude: 40.679077
Longitude: -76.474750
Elevation of Viewpoint Position: 255.9
Height of Camera Above Ground (m): 5.4
Date of Photography: 19 November 2019 at 11:34 AM
Orientation of View: S



Viewpoint 09 - (Looking South) - Simulated Proposed Post-Construction View

Artist Impression Subject to Change



Station 620 Photo Simulations

Viewpoint 09

Looking South
**Simulated Proposed
Post-Construction View**

Viewpoint Location



NOTES:
This image is a representative view only.

Provided by

Truescape

truescape.com

Latitude: 40.679077
Longitude: -76.474750
Elevation of Viewpoint Position: 255.9
Height of Camera Above Ground (m): 5.4
Date of Photography: 19 November 2019 at 11:34 AM
Orientation of View: S



Viewpoint 09 - (Looking South) - Simulated Proposed Post-Construction View - Visual Screening
Artist Impression Subject to Change



Station 620 Photo Simulations

Viewpoint 09

Looking South
Simulated Proposed Post-Construction View - Visual Screening

● Viewpoint Location




NOTES:
This image is a representative view only.

Provided by

Truescape®

truescape.com

Latitude: 40.679077
Longitude: -76.474750
Elevation of Viewpoint Position: 255.9
Height of Camera Above Ground (ft): 5.4
Date of Photography: 19 November 2019 at 11:34 AM
Orientation of View: S



Viewpoint 09 - (Looking South) - Existing View (Pre-Construction) - Night
Artist Impression Subject to Change



Station 620 Photo Simulations

Viewpoint 09

Looking South
Existing View - Night
(Pre-Construction)

● Viewpoint Location




NOTES:
This image is a representative view only.

Provided by

Truescape®

truescape.com

Latitude: 40.679077
Longitude: -76.474750
Elevation of Viewpoint Position: 255.9
Height of Camera Above Ground (m): 5.4
Date of Photography: 19 November 2019 at 11:34 AM
Orientation of View: S



Viewpoint 09 - (Looking South) - Simulated Proposed Post-Construction View - Night
Artist Impression Subject to Change



Station 620 Photo Simulations

Viewpoint 09

Looking South
**Simulated Proposed
Post-Construction View - Night**

● Viewpoint Location




NOTES:
This image is a representative view only.

Provided by

Truescape®

truescape.com

Latitude: 40.679077
Longitude: -76.474750
Elevation of Viewpoint Position: 255.9
Height of Camera Above Ground (ft): 5.4
Date of Photography: 19 November 2019 at 11:34 AM
Orientation of View: S



Viewpoint 09 - (Looking South) - Simulated Proposed Post-Construction View - Visual Screening - Night
Artist Impression Subject to Change



Station 620 Photo Simulations

Viewpoint 09

Looking South
Simulated Proposed Post-Construction View - Visual Screening - Night

● Viewpoint Location



NOTES:
This image is a representative view only.

Provided by

Truescape®

truescape.com

Latitude: 40.679077
Longitude: -76.474750
Elevation of Viewpoint Position: 255.9
Height of Camera Above Ground (ft): 5.4
Date of Photography: 19 November 2019 at 11:34 AM
Orientation of View: S