APPENDIX B-2

Compressor Stations Maps



Legend

- Access Road (Permanent)
- Access Road (Temporary)
- Proposed Buildings
- Proposed Fence
- Proposed Site Boundary
- Proposed Tanks
- Milepost

Rover Project Components

- Mainlines A and B
- Market Segment
- Supply Laterals

Appendix B-2
Rover Pipeline Project
Compressor Stations
Burgettstown Compressor and Receipt Meter Station

Service Layer Credits: Source: Esri, DigitalGlobe, GeoEye, Earthstar Geographics, CNES/Airbus DS, USDA, USGS, AEX, Getmapping, Aerogrid, IGN, IGP, swisstopo, and the GIS User Community

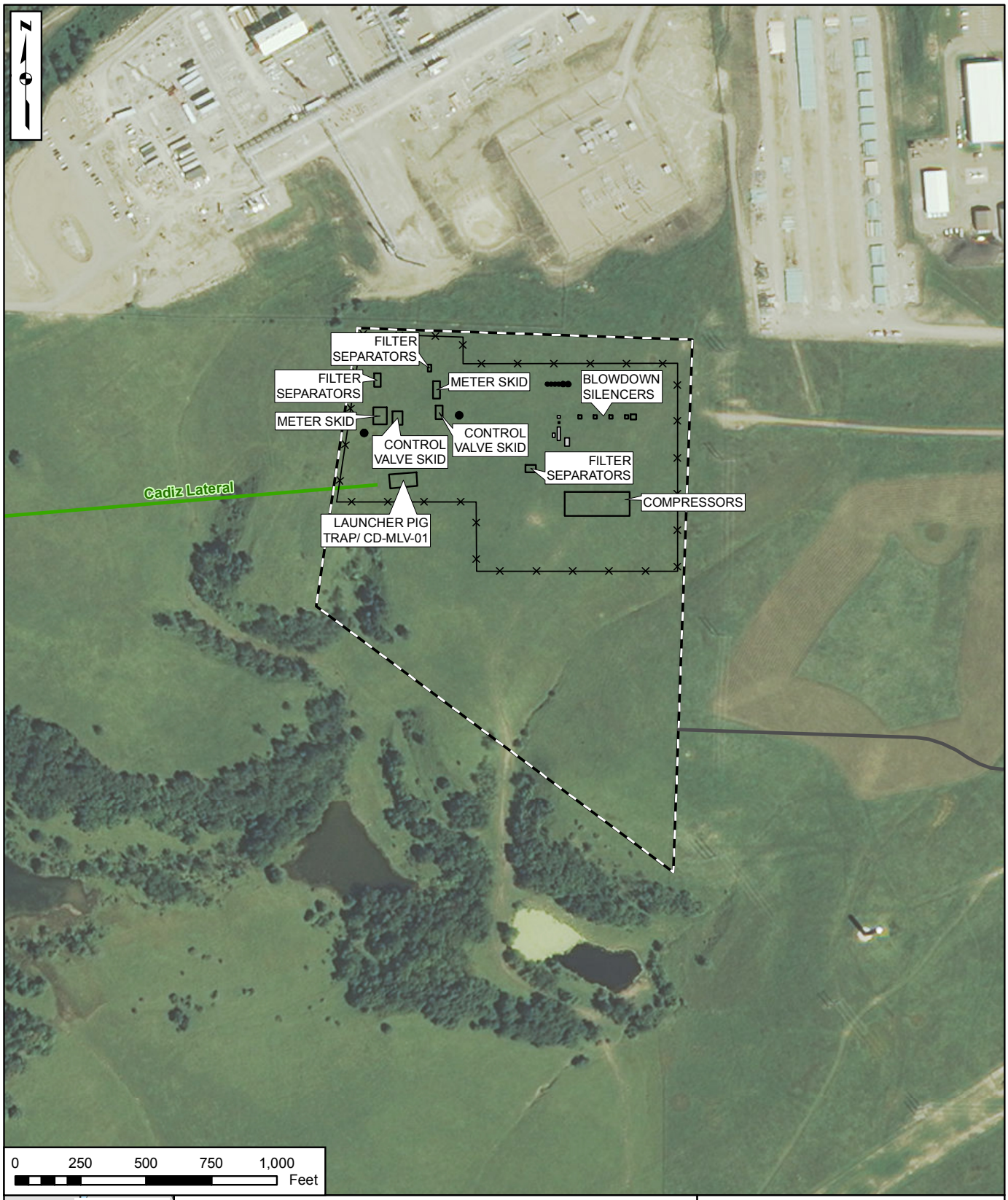

Legend

- Access Road (Permanent)
- Access Road (Temporary)
- Proposed Buildings
- Proposed Fence
- Proposed Site Boundary
- Proposed Tanks
- Milepost

Rover Project Components

- Mainlines A and B
- Market Segment
- Supply Laterals

Appendix B-2
Rover Pipeline Project
Compressor Stations
Cadiz Compressor and
Receipt Meter Stations

Service Layer Credits: Source: Esri, DigitalGlobe, GeoEye, Earthstar Geographics, CNES/Airbus DS, USDA, USGS, AEX, Getmapping, Aerogrid, IGN, IGP, swisstopo, and the GIS User Community

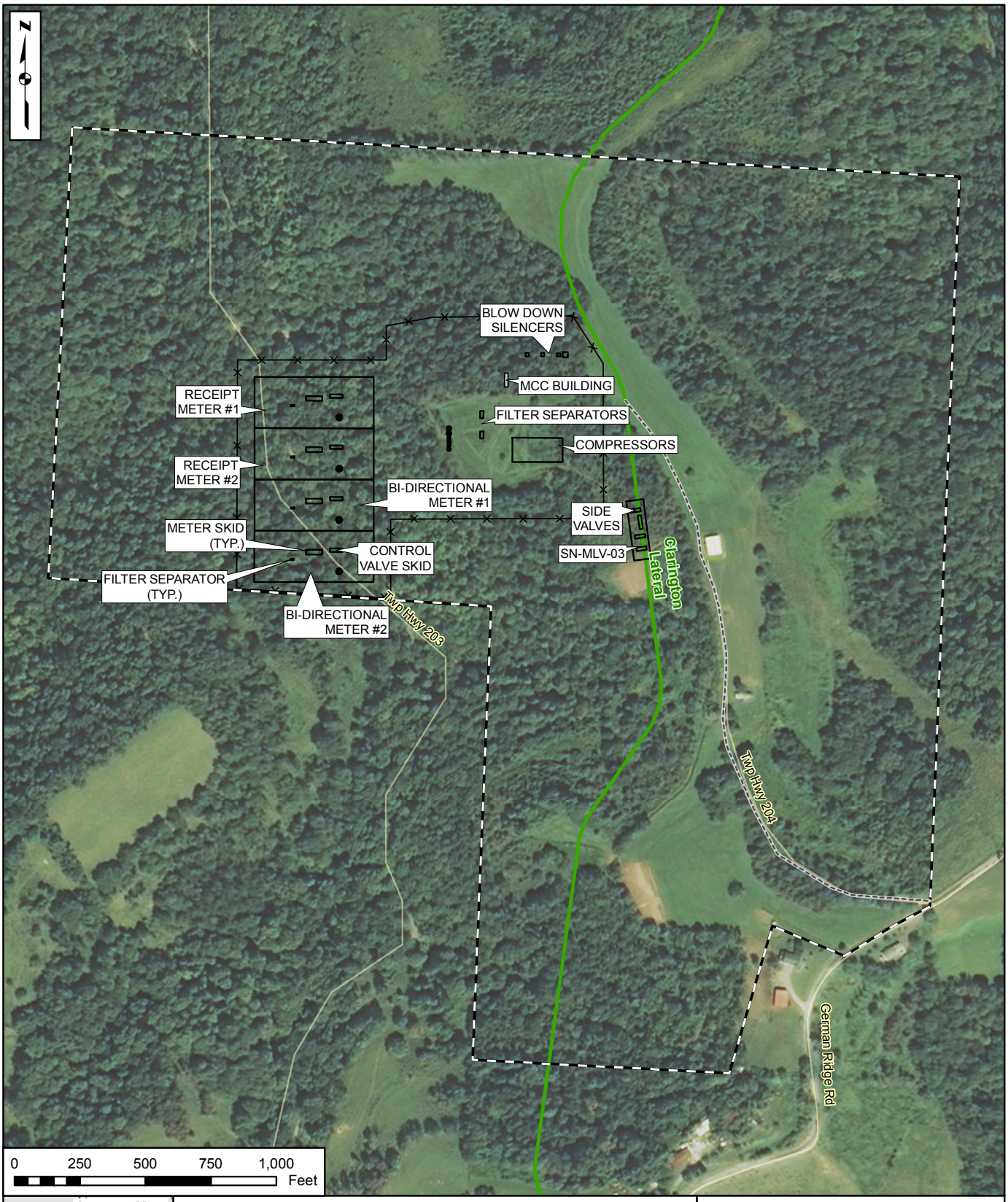

Legend

- Access Road (Permanent)
- Access Road (Temporary)
- Proposed Buildings
- Proposed Fence
- Proposed Site Boundary
- Proposed Tanks
- Milepost

Rover Project Components

- Mainlines A and B
- Market Segment
- Supply Laterals

Appendix B-2
Rover Pipeline Project
Compressor Stations
Clarington Compressor and Meter Stations

Service Layer Credits: Source: Esri, DigitalGlobe, GeoEye, Earthstar Geographics, CNES/Airbus DS, USDA, USGS, AEX, Getmapping, Aerogrid, IGN, IGP, swisstopo, and the GIS User Community

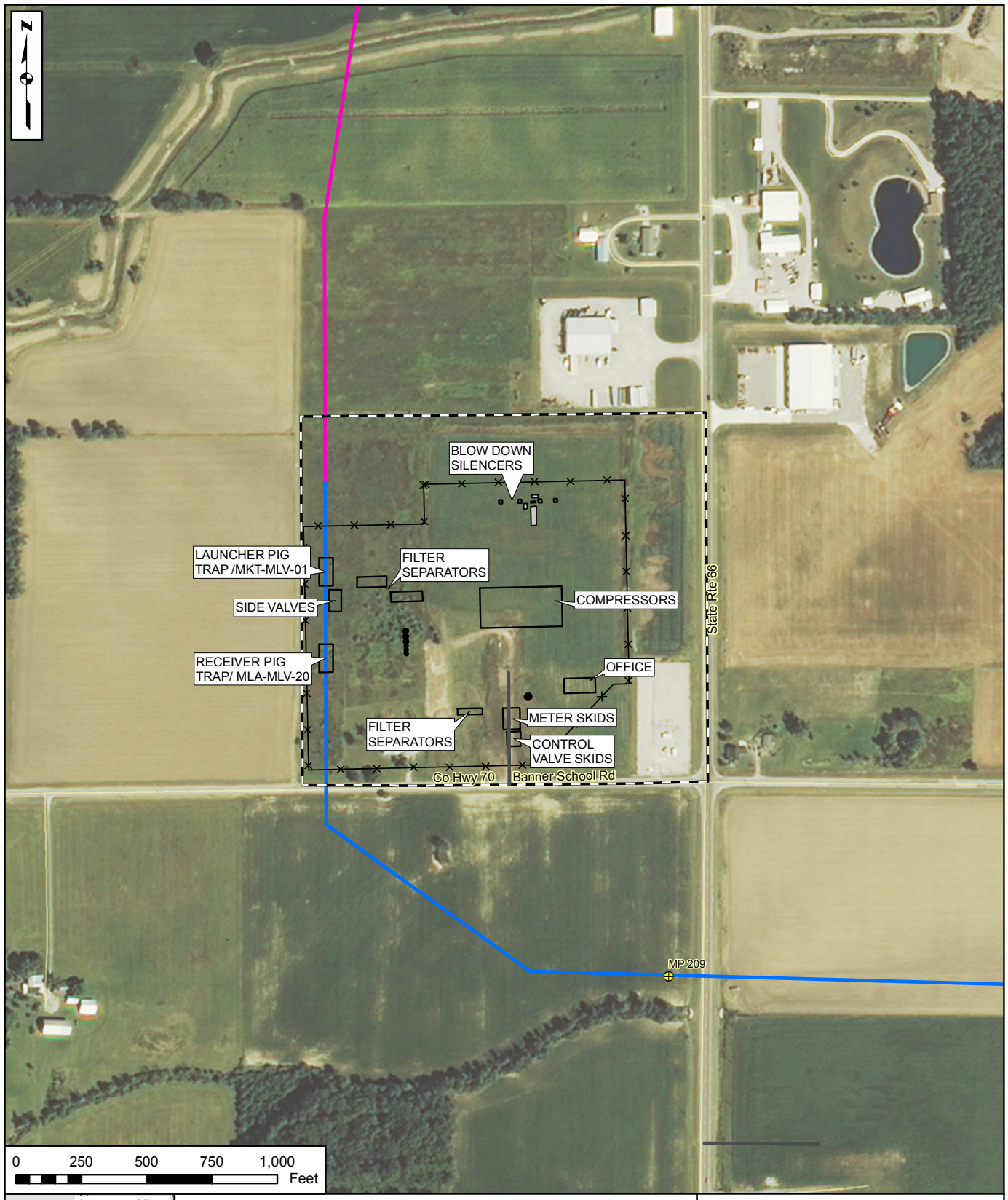

Legend

- Access Road (Permanent)
- Access Road (Temporary)
- Proposed Buildings
- Proposed Fence
- Proposed Site Boundary
- Proposed Tanks
- Milepost

Rover Project Components

- Mainlines A and B
- Market Segment
- Supply Laterals

Appendix B-2
Rover Pipeline Project
Compressor Stations
Defiance Compressor and
PEPL Delivery Meter Station

Service Layer Credits: Source: Esri, DigitalGlobe, GeoEye, Earthstar Geographics, CNES/Airbus DS, USDA, USGS, AEX, Getmapping, Aerogrid, IGN, IGP, swisstopo, and the GIS User Community

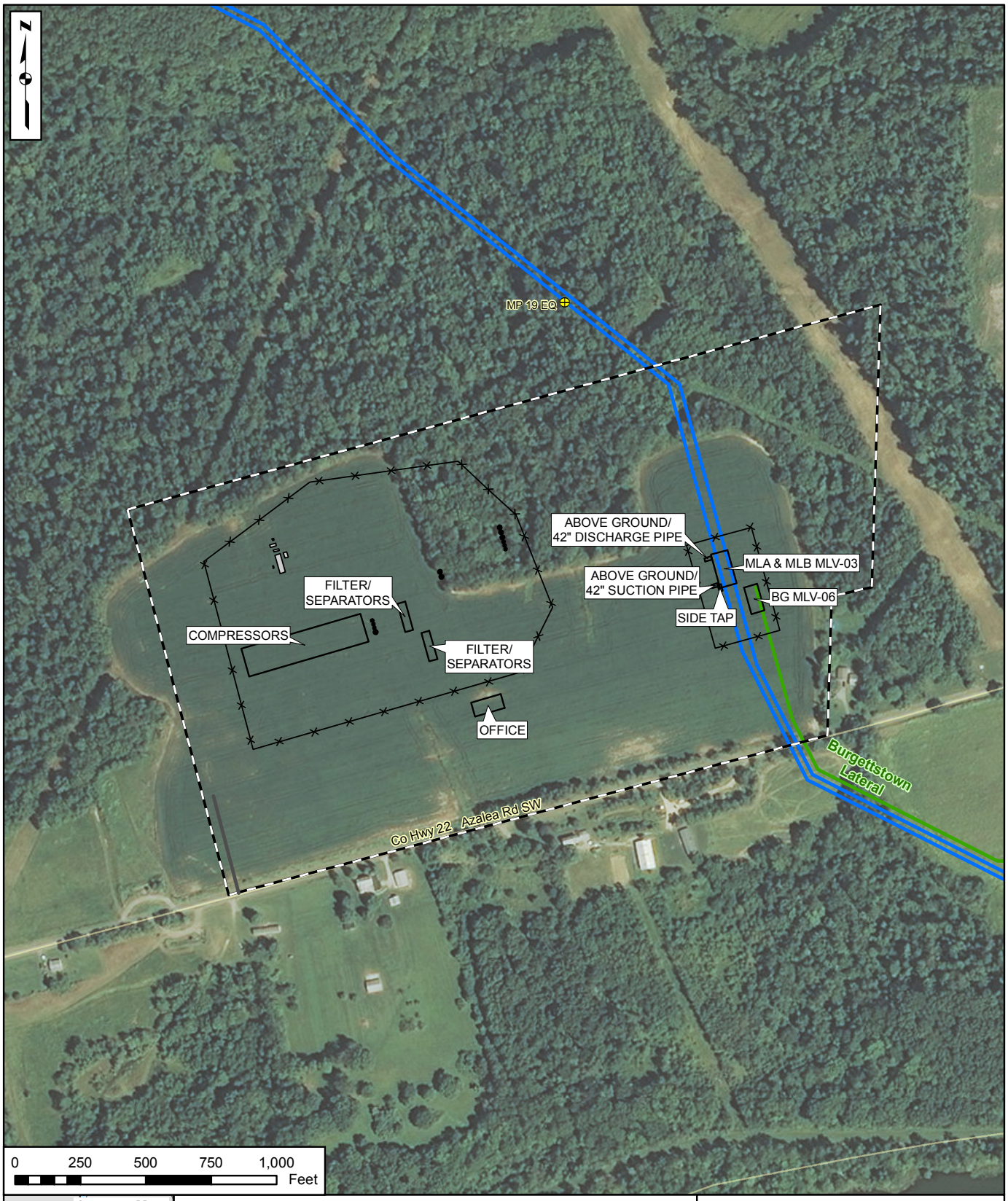

Legend

- Access Road (Permanent)
- Access Road (Temporary)
- Proposed Buildings
- Proposed Fence
- Proposed Site Boundary
- Proposed Tanks
- Milepost

Rover Project Components

- Mainlines A and B
- Market Segment
- Supply Laterals

Appendix B-2
Rover Pipeline Project
Compressor Stations
Mainline Compressor Station
No. 1

Service Layer Credits: Source: Esri, DigitalGlobe, GeoEye, Earthstar Geographics, CNES/Airbus DS, USDA, USGS, AEX, Getmapping, Aerogrid, IGN, IGP, swisstopo, and the GIS User Community

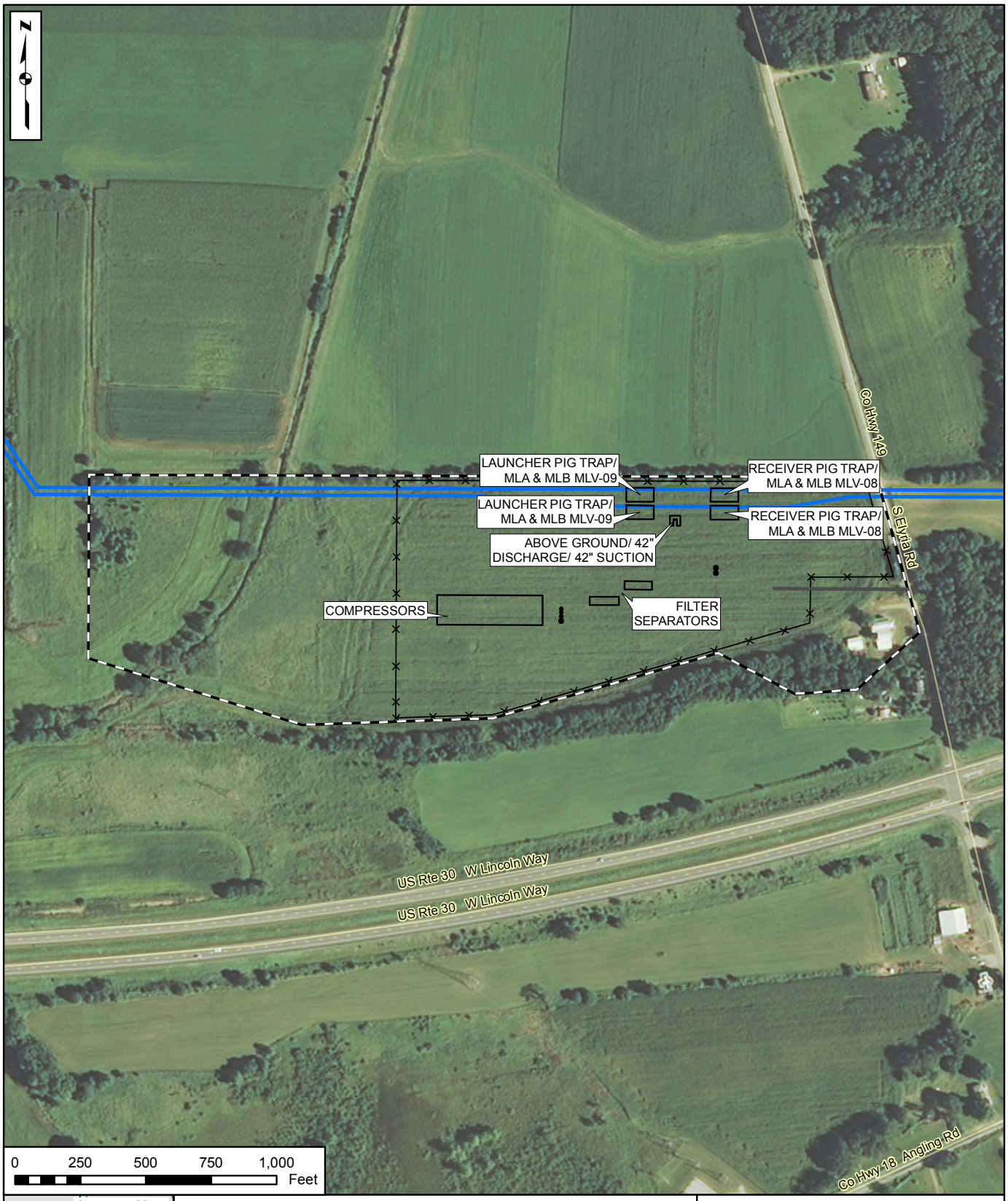

Legend

- Access Road (Permanent)
- Access Road (Temporary)
- Proposed Buildings
- Proposed Fence
- Proposed Site Boundary
- Proposed Tanks
- Milepost

Rover Project Components

- Mainlines A and B
- Market Segment
- Supply Laterals

Appendix B-2
Rover Pipeline Project
Compressor Stations
Mainline Compressor Station
No. 2

Service Layer Credits: Source: Esri, DigitalGlobe, GeoEye, Earthstar Geographics, CNES/Airbus DS, USDA, USGS, AEX, Getmapping, Aerogrid, IGN, IGP, swisstopo, and the GIS User Community

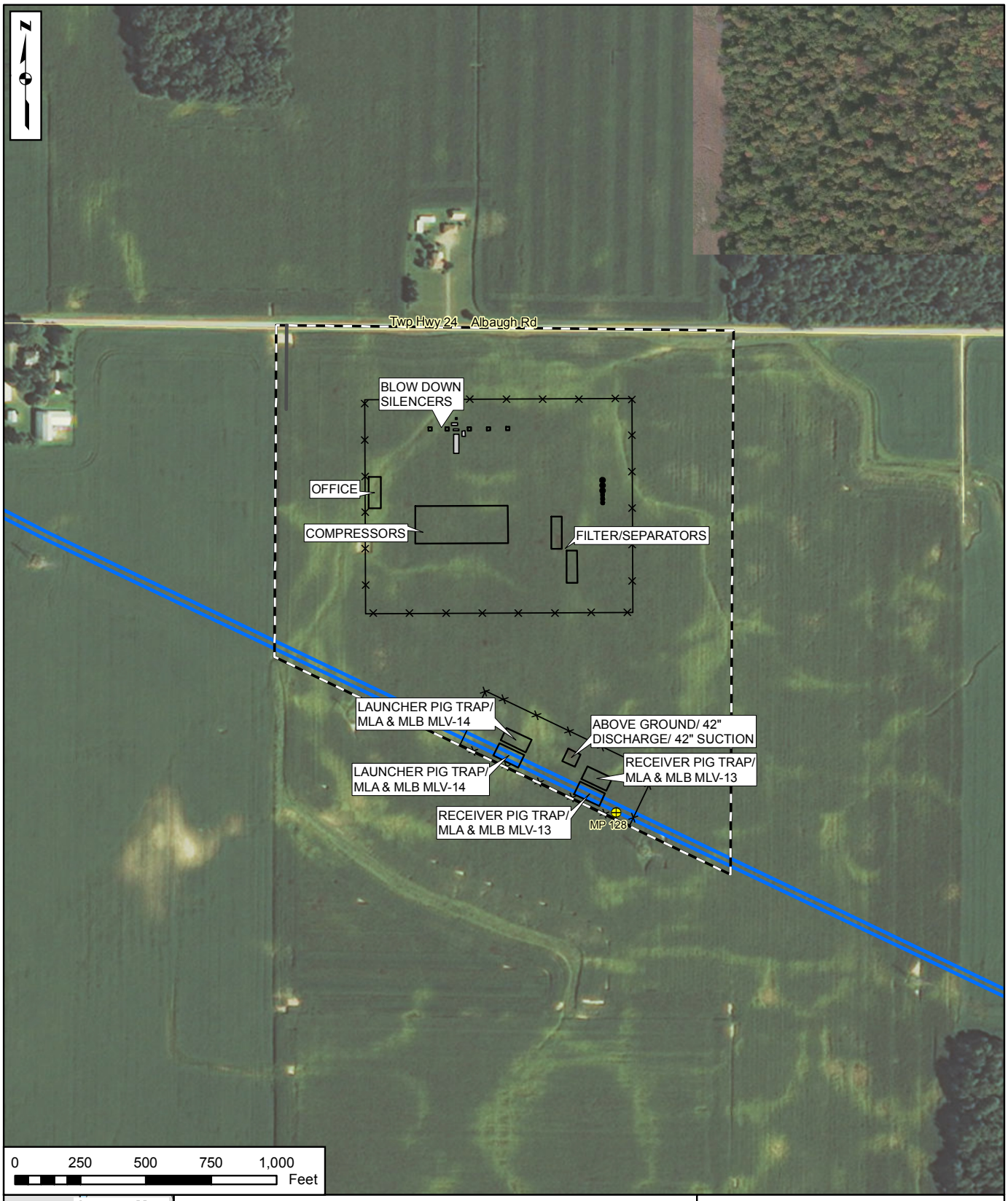

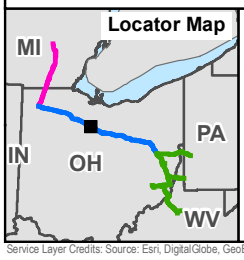

Legend

- Access Road (Permanent)
- Access Road (Temporary)
- Proposed Buildings
- Proposed Fence
- Proposed Site Boundary
- Proposed Tanks
- Milepost

Rover Project Components

- Mainlines A and B
- Market Segment
- Supply Laterals

Appendix B-2
Rover Pipeline Project
Compressor Stations
Mainline Compressor Station
No. 3

Service Layer Credits: Source: Esri, DigitalGlobe, GeoEye, Earthstar Geographics, CNES/Airbus DS, USDA, USGS, AEX, Getmapping, Aerogrid, IGN, IGP, swisstopo, and the GIS User Community

Legend

- Access Road (Permanent)
- Access Road (Temporary)
- Proposed Buildings
- Proposed Fence
- Proposed Site Boundary
- Proposed Tanks
- Milepost

Rover Project Components

- Mainlines A and B
- Market Segment
- Supply Laterals

Appendix B-2
Rover Pipeline Project
Compressor Stations
Majorsville Compressor Station

Service Layer Credits: Source: Esri, DigitalGlobe, GeoEye, Earthstar Geographics, CNES/Airbus DS, USDA, USGS, AEX, Getmapping, Aerogrid, IGN, IGP, swisstopo, and the GIS User Community

Legend

- Access Road (Permanent)
- Access Road (Temporary)
- Proposed Buildings
- Proposed Fence
- Proposed Site Boundary
- Proposed Tanks
- Milepost

Rover Project Components

- Mainlines A and B
- Market Segment
- Supply Laterals

Appendix B-2
Rover Pipeline Project
Compressor Stations
Seneca Compressor and Receipt Meter Station

Service Layer Credits: Source: Esri, DigitalGlobe, GeoEye, Earthstar Geographics, CNES/Airbus DS, USDA, USGS, AEX, Getmapping, Aerogrid, IGN, IGP, swisstopo, and the GIS User Community

Legend

- Access Road (Permanent)
- Access Road (Temporary)
- Proposed Buildings
- Proposed Fence
- Proposed Site Boundary
- Proposed Tanks
- Milepost

Rover Project Components

- Mainlines A and B
- Market Segment
- Supply Laterals

Appendix B-2

Rover Pipeline Project

Compressor Stations

Sherwood Compressor and Receipt Meter Station

Service Layer Credits: Source: Esri, DigitalGlobe, GeoEye, Earthstar Geographics, CNES/Airbus DS, USDA, USGS, AEX, Getmapping, Aerogrid, IGN, IGP, swisstopo, and the GIS User Community