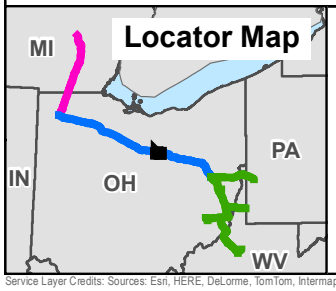


## Rover Project Components

- Mainlines A and B
- Market Segment
- Supply Laterals
- Main Line Valve
- Milepost
- Contractor Yard
- Aboveground Facility Property Boundary *
- Access Road (Permanent)
- Access Road (Temporary)

* Some facility property boundaries are too small to appear at this scale. All facilities are labeled.

# Appendix B-1
## Rover Pipeline Project
Project Overview Map

Map 36 of 64

Service Layer Credits: Sources: Esri, HERE, DeLorme, TomTom, Intermap, increment P Corp., GEBCO, USGS, FAO, NPS, NRCAN, GeoBase, IGN, Kadaster NL, Ordnance Survey, Esri Japan, METI, Esri China (Hong Kong), swisstopo, MapmyIndia, © OpenStreetMap contributors, and the GIS User Community

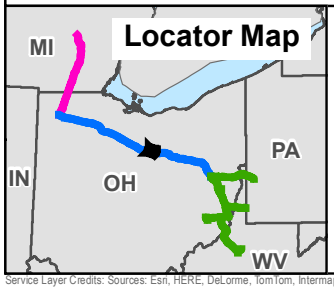


## Rover Project Components

- Mainlines A and B
- Market Segment
- Supply Laterals
- Main Line Valve
- Milepost
- Contractor Yard
- Aboveground Facility Property Boundary *
- Access Road (Permanent)
- Access Road (Temporary)

* Some facility property boundaries are too small to appear at this scale. All facilities are labeled.

# Appendix B-1
## Rover Pipeline Project
Project Overview Map

Map 37 of 64

Service Layer Credits: Sources: Esri, HERE, DeLorme, TomTom, Intermap, increment P Corp., GEBCO, USGS, FAO, NPS, NRCAN, GeoBase, IGN, Kadaster NL, Ordnance Survey, Esri Japan, METI, Esri China (Hong Kong), swisstopo, MapmyIndia, © OpenStreetMap contributors, and the GIS User Community

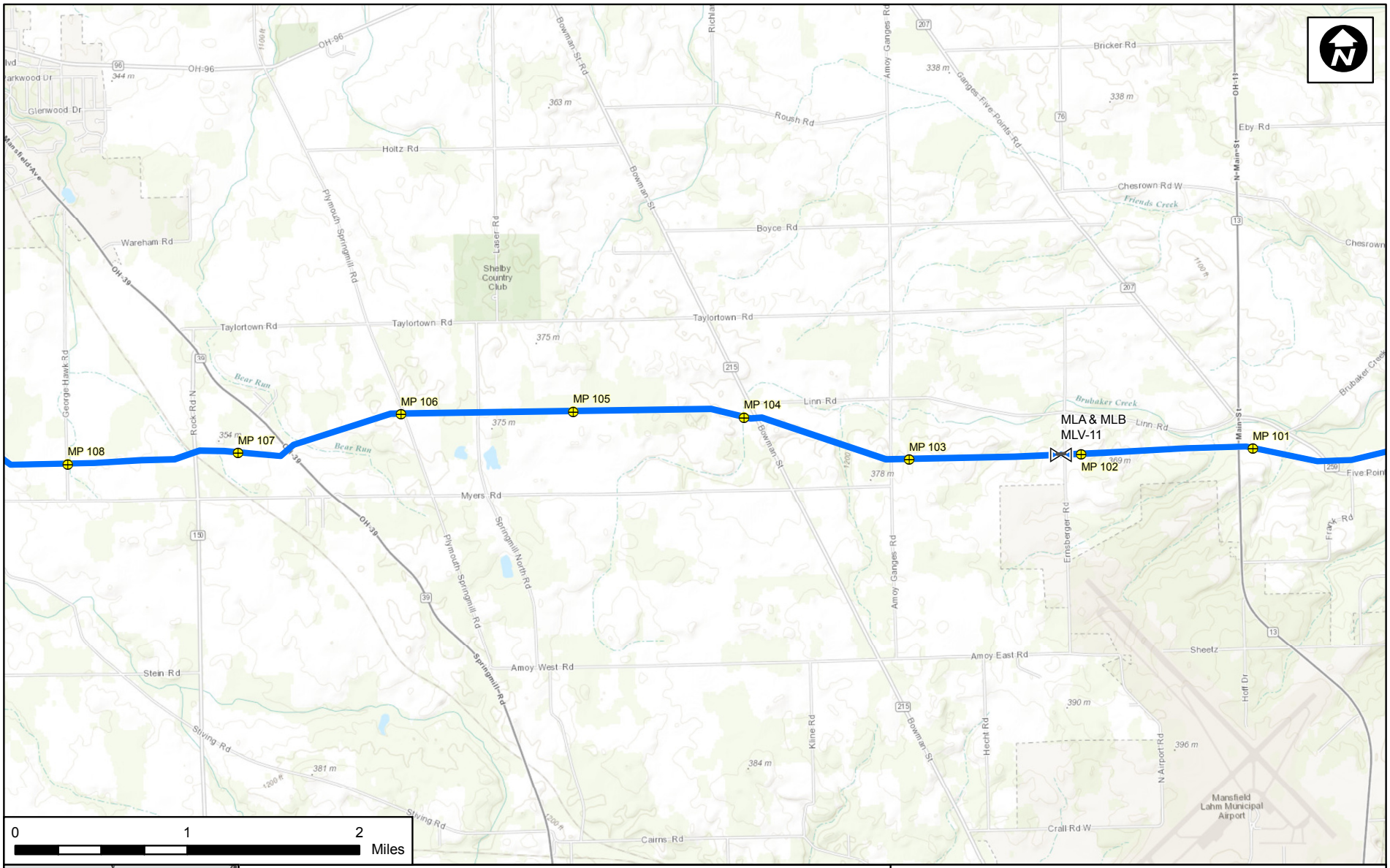


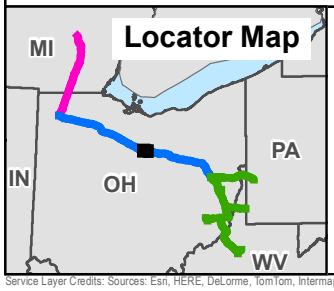


## Rover Project Components

- Mainlines A and B
- Market Segment
- Supply Laterals
- Main Line Valve
- Milepost
- Contractor Yard
- Aboveground Facility Property Boundary *
- Access Road (Permanent)
- Access Road (Temporary)

* Some facility property boundaries are too small to appear at this scale. All facilities are labeled.

# Appendix B-1
## Rover Pipeline Project
Project Overview Map

Map 38 of 64

Service Layer Credits: Sources: Esri, HERE, DeLorme, TomTom, Intermap, increment P Corp., GEBCO, USGS, FAO, NPS, NRCAN, GeoBase, IGN, Kadaster NL, Ordnance Survey, Esri Japan, METI, Esri China (Hong Kong), swisstopo, MapmyIndia, © OpenStreetMap contributors, and the GIS User Community

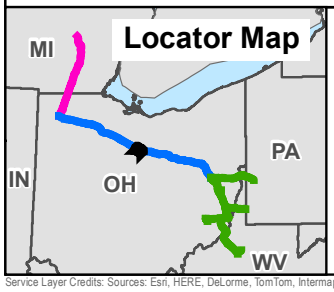


## Rover Project Components

- Mainlines A and B
- Market Segment
- Supply Laterals
- Main Line Valve
- Milepost
- Contractor Yard
- Aboveground Facility Property Boundary *
- Access Road (Permanent)
- Access Road (Temporary)

* Some facility property boundaries are too small to appear at this scale. All facilities are labeled.

# Appendix B-1
## Rover Pipeline Project
Project Overview Map
Map 39 of 64

Service Layer Credits: Sources: Esri, HERE, DeLorme, TomTom, Intermap, increment P Corp., GEBCO, USGS, FAO, NPS, NRCAN, GeoBase, IGN, Kadaster NL, Ordnance Survey, Esri Japan, METI, Esri China (Hong Kong), swisstopo, MapmyIndia, © OpenStreetMap contributors, and the GIS User Community

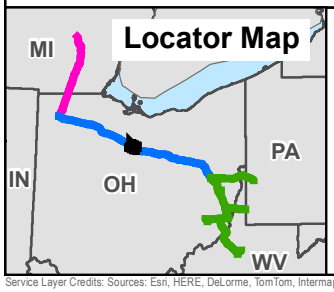


## Rover Project Components

- Mainlines A and B
- Market Segment
- Supply Laterals
- Main Line Valve
- Milepost
- Contractor Yard
- Aboveground Facility Property Boundary *
- Access Road (Permanent)
- Access Road (Temporary)

* Some facility property boundaries are too small to appear at this scale. All facilities are labeled.

# Appendix B-1
## Rover Pipeline Project
Project Overview Map

Map 40 of 64

Service Layer Credits: Sources: Esri, HERE, DeLorme, TomTom, Intermap, increment P Corp., GEBCO, USGS, FAO, NPS, NRCAN, GeoBase, IGN, Kadaster NL, Ordnance Survey, Esri Japan, METI, Esri China (Hong Kong), swisstopo, MapmyIndia, © OpenStreetMap contributors, and the GIS User Community

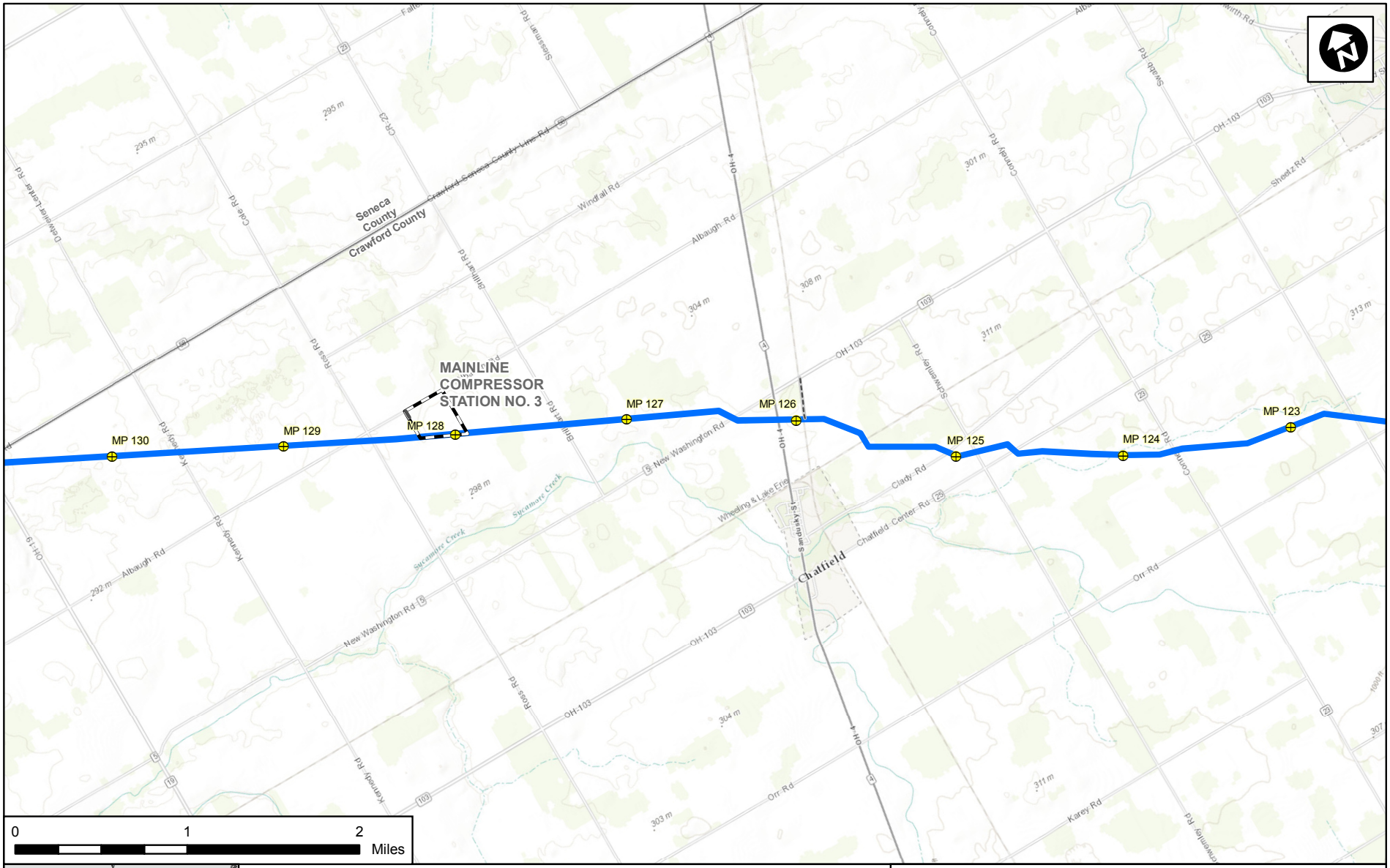


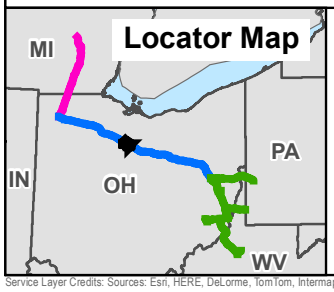


## Rover Project Components

- Mainlines A and B
- Market Segment
- Supply Laterals
- Main Line Valve
- Milepost
- Contractor Yard
- Aboveground Facility Property Boundary *
- Access Road (Permanent)
- Access Road (Temporary)

* Some facility property boundaries are too small to appear at this scale. All facilities are labeled.

# Appendix B-1
## Rover Pipeline Project
Project Overview Map

Map 41 of 64

Service Layer Credits: Sources: Esri, HERE, DeLorme, TomTom, Intermap, increment P Corp., GEBCO, USGS, FAO, NPS, NRCAN, GeoBase, IGN, Kadaster NL, Ordnance Survey, Esri Japan, METI, Esri China (Hong Kong), swisstopo, MapmyIndia, © OpenStreetMap contributors, and the GIS User Community

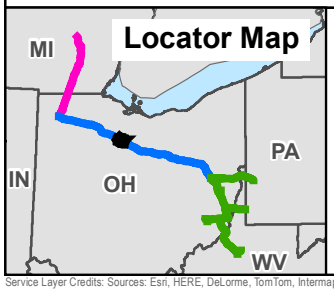


## Rover Project Components

- Mainlines A and B
- Market Segment
- Supply Laterals
- Main Line Valve
- Milepost
- Contractor Yard
- Aboveground Facility Property Boundary *
- Access Road (Permanent)
- Access Road (Temporary)

* Some facility property boundaries are too small to appear at this scale. All facilities are labeled.

# Appendix B-1
## Rover Pipeline Project
Project Overview Map

Map 42 of 64

Service Layer Credits: Sources: Esri, HERE, DeLorme, TomTom, Intermap, increment P Corp., GEBCO, USGS, FAO, NPS, NRCAN, GeoBase, IGN, Kadaster NL, Ordnance Survey, Esri Japan, METI, Esri China (Hong Kong), swisstopo, MapmyIndia, © OpenStreetMap contributors, and the GIS User Community

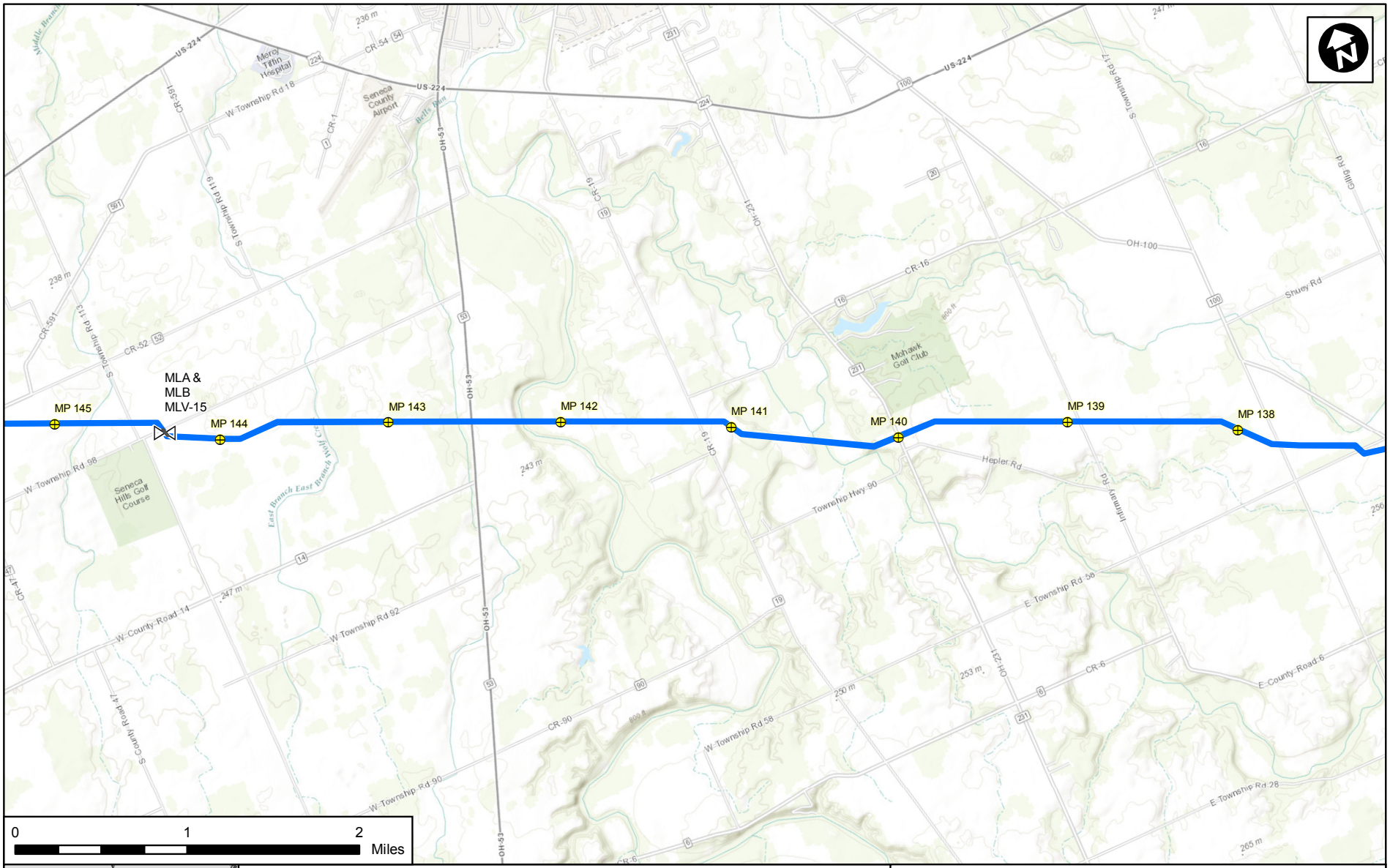


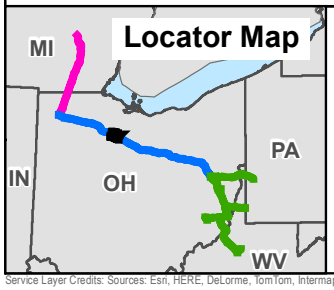


## Rover Project Components

- Mainlines A and B
- Market Segment
- Supply Laterals
- Main Line Valve
- Milepost
- Contractor Yard
- Aboveground Facility Property Boundary *
- Access Road (Permanent)
- Access Road (Temporary)

* Some facility property boundaries are too small to appear at this scale. All facilities are labeled.

# Appendix B-1
## Rover Pipeline Project
Project Overview Map
Map 43 of 64

Service Layer Credits: Sources: Esri, HERE, DeLorme, TomTom, Intermap, increment P Corp., GEBCO, USGS, FAO, NPS, NRCAN, GeoBase, IGN, Kadaster NL, Ordnance Survey, Esri Japan, METI, Esri China (Hong Kong), swisstopo, MapmyIndia, © OpenStreetMap contributors, and the GIS User Community

MP 152
MP 151
MP 150
MP 149
MP 148
MP 147
MP 146
MP 145

0 1 2 Miles

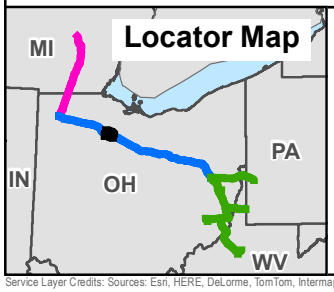


**Rover Project Components**

- Mainlines A and B
- Market Segment
- Supply Laterals
- Main Line Valve
- Milepost
- Contractor Yard
- Aboveground Facility Property Boundary *
- Access Road (Permanent)
- Access Road (Temporary)

* Some facility property boundaries are too small to appear at this scale. All facilities are labeled.

**Appendix B-1**

**Rover Pipeline Project**

Project Overview Map

Map 44 of 64

Service Layer Credits: Sources: Esri, HERE, DeLorme, TomTom, Intermap, increment P Corp., GEBCO, USGS, FAO, NPS, NRCAN, GeoBase, IGN, Kadaster NL, Ordnance Survey, Esri Japan, METI, Esri China (Hong Kong), swisstopo, MapmyIndia, © OpenStreetMap contributors, and the GIS User Community

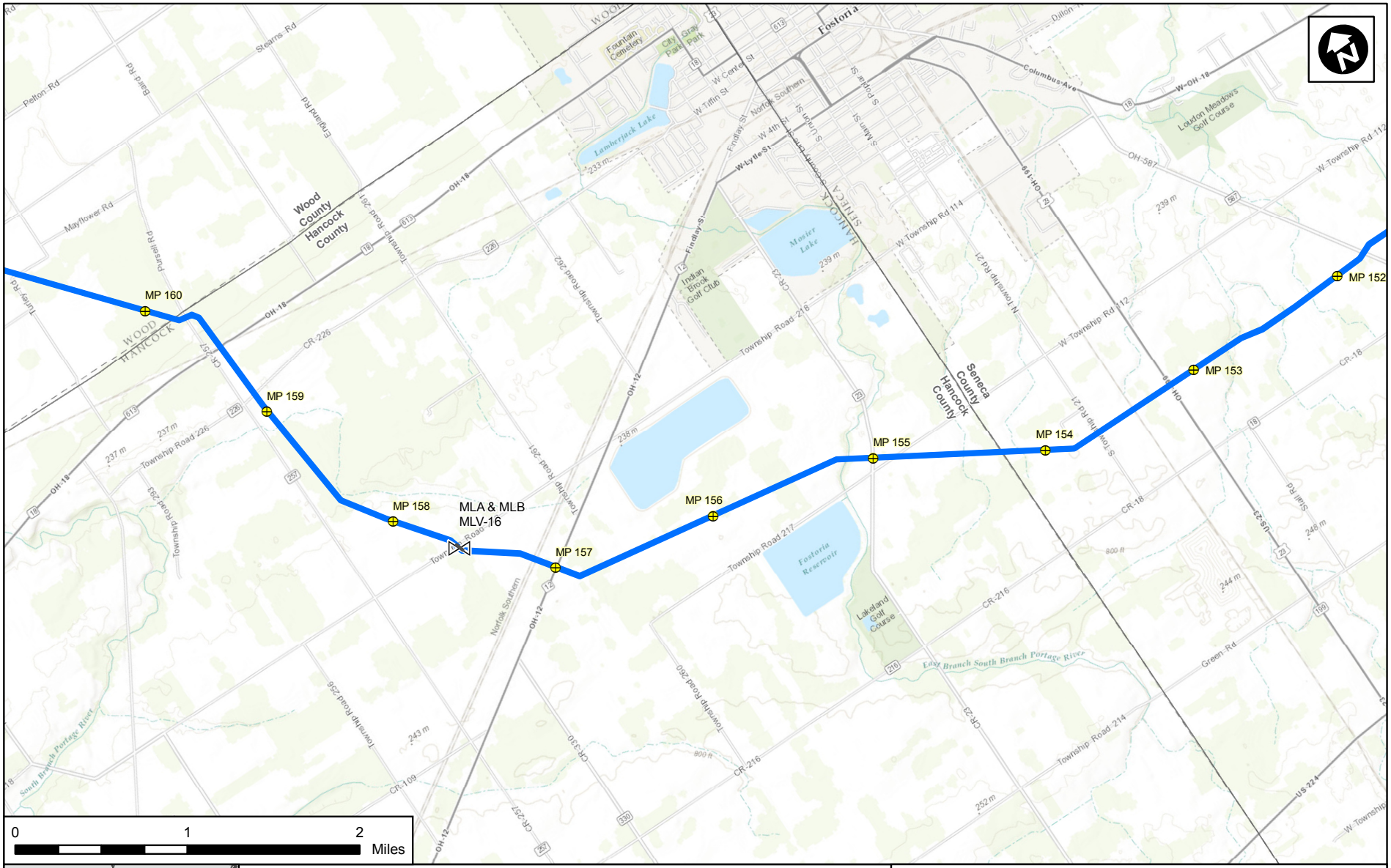


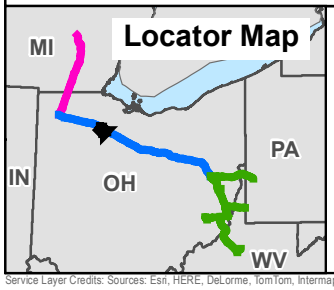


## Rover Project Components

- Mainlines A and B
- Market Segment
- Supply Laterals
- Main Line Valve
- Milepost
- Contractor Yard
- Aboveground Facility Property Boundary *
- Access Road (Permanent)
- Access Road (Temporary)

* Some facility property boundaries are too small to appear at this scale. All facilities are labeled.

# Appendix B-1
## Rover Pipeline Project
Project Overview Map

Map 45 of 64

Service Layer Credits: Sources: Esri, HERE, DeLorme, TomTom, Intermap, increment P Corp., GEBCO, USGS, FAO, NPS, NRCAN, GeoBase, IGN, Kadaster NL, Ordnance Survey, Esri Japan, METI, Esri China (Hong Kong), swisstopo, MapmyIndia, © OpenStreetMap contributors, and the GIS User Community

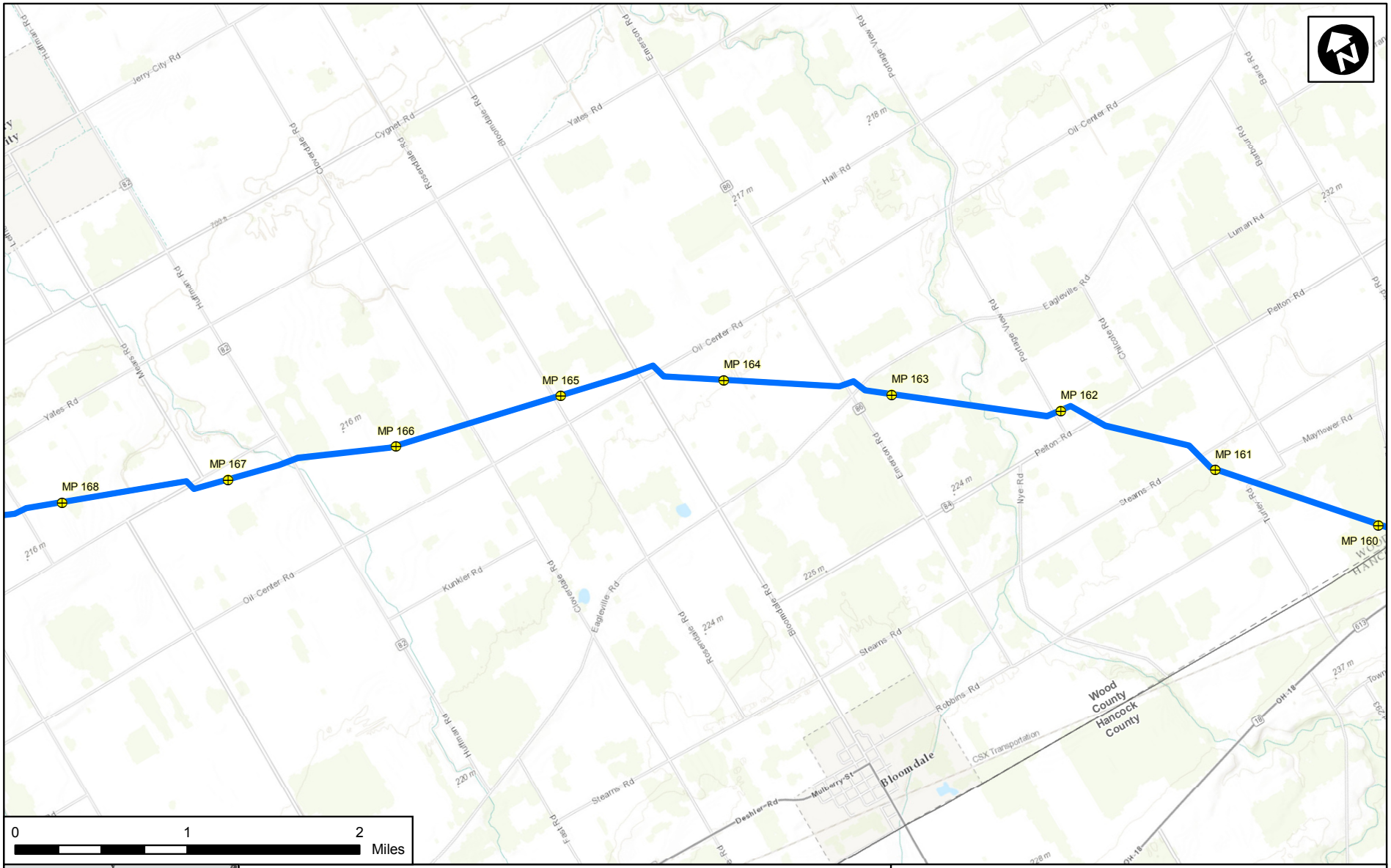


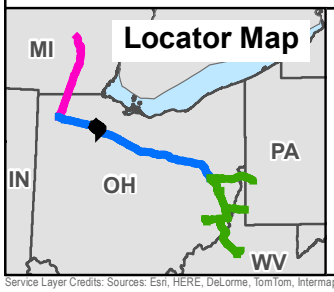


**Rover Project Components**

- Mainlines A and B
- Market Segment
- Supply Laterals
- Main Line Valve
- Milepost
- Contractor Yard
- Aboveground Facility Property Boundary *
- Access Road (Permanent)
- Access Road (Temporary)

* Some facility property boundaries are too small to appear at this scale. All facilities are labeled.

# Appendix B-1
## Rover Pipeline Project
Project Overview Map

Map 46 of 64

Service Layer Credits: Sources: Esri, HERE, DeLorme, TomTom, Intermap, increment P Corp., GEBCO, USGS, FAO, NPS, NRCAN, GeoBase, IGN, Kadaster NL, Ordnance Survey, Esri Japan, METI, Esri China (Hong Kong), swisstopo, MapmyIndia, © OpenStreetMap contributors, and the GIS User Community

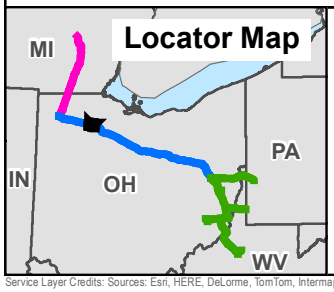


## Rover Project Components

- Mainlines A and B
- Market Segment
- Supply Laterals
- Main Line Valve
- Milepost
- Contractor Yard
- Aboveground Facility Property Boundary *
- Access Road (Permanent)
- Access Road (Temporary)

* Some facility property boundaries are too small to appear at this scale. All facilities are labeled.

# Appendix B-1
## Rover Pipeline Project
Project Overview Map

Map 47 of 64

Service Layer Credits: Sources: Esri, HERE, DeLorme, TomTom, Intermap, increment P Corp., GEBCO, USGS, FAO, NPS, NRCAN, GeoBase, IGN, Kadaster NL, Ordnance Survey, Esri Japan, METI, Esri China (Hong Kong), swisstopo, MapmyIndia, © OpenStreetMap contributors, and the GIS User Community

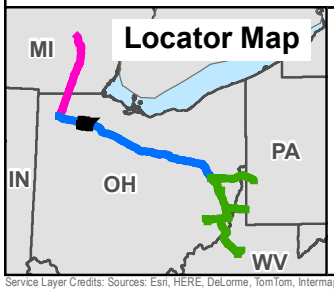


**Rover Project Components**

- Mainlines A and B
- Market Segment
- Supply Laterals
- Main Line Valve
- Milepost
- Contractor Yard
- Aboveground Facility Property Boundary *
- Access Road (Permanent)
- Access Road (Temporary)

* Some facility property boundaries are too small to appear at this scale. All facilities are labeled.

**Appendix B-1**

**Rover Pipeline Project**

Project Overview Map

Map 48 of 64

Service Layer Credits: Sources: Esri, HERE, DeLorme, TomTom, Intermap, increment P Corp., GEBCO, USGS, FAO, NPS, NRCAN, GeoBase, IGN, Kadaster NL, Ordnance Survey, Esri Japan, METI, Esri China (Hong Kong), swisstopo, MapmyIndia, © OpenStreetMap contributors, and the GIS User Community

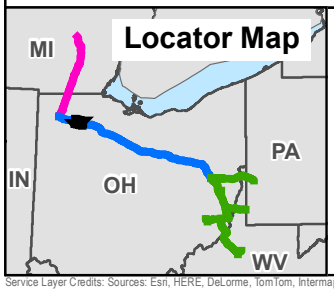


## Rover Project Components

- Mainlines A and B
- Market Segment
- Supply Laterals
- Main Line Valve
- Milepost
- Contractor Yard
- Aboveground Facility Property Boundary *
- Access Road (Permanent)
- Access Road (Temporary)

* Some facility property boundaries are too small to appear at this scale. All facilities are labeled.

# Appendix B-1
## Rover Pipeline Project
Project Overview Map
Map 49 of 64

Service Layer Credits: Sources: Esri, HERE, DeLorme, TomTom, Intermap, increment P Corp., GEBCO, USGS, FAO, NPS, NRCAN, GeoBase, IGN, Kadaster NL, Ordnance Survey, Esri Japan, METI, Esri China (Hong Kong), swisstopo, MapmyIndia, © OpenStreetMap contributors, and the GIS User Community

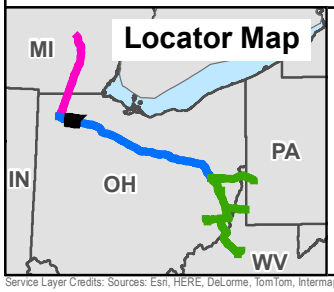


## Rover Project Components

- Mainlines A and B
- Market Segment
- Supply Laterals
- Main Line Valve
- Milepost
- Contractor Yard
- Aboveground Facility Property Boundary *
- Access Road (Permanent)
- Access Road (Temporary)

* Some facility property boundaries are too small to appear at this scale. All facilities are labeled.

# Appendix B-1
## Rover Pipeline Project
Project Overview Map

Map 50 of 64

Service Layer Credits: Sources: Esri, HERE, DeLorme, TomTom, Intermap, increment P Corp., GEBCO, USGS, FAO, NPS, NRCAN, GeoBase, IGN, Kadaster NL, Ordnance Survey, Esri Japan, METI, Esri China (Hong Kong), swisstopo, MapmyIndia, © OpenStreetMap contributors, and the GIS User Community

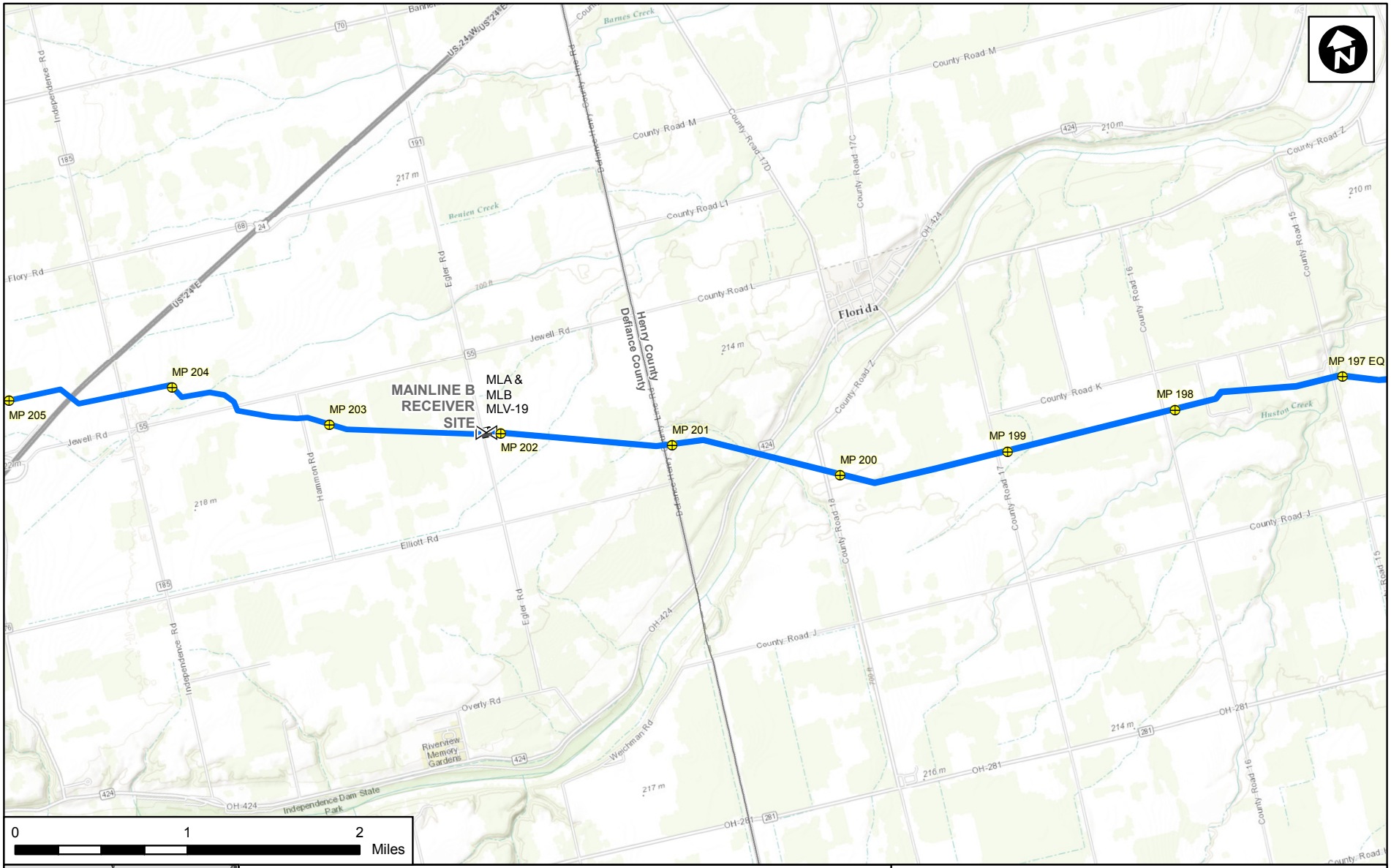


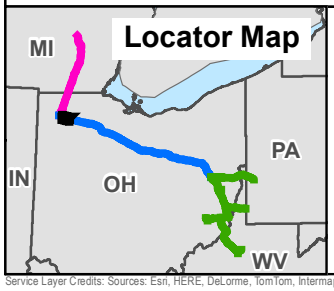


## Rover Project Components

- Mainlines A and B
- Market Segment
- Supply Laterals
- Main Line Valve
- Milepost
- Contractor Yard
- Aboveground Facility Property Boundary *
- Access Road (Permanent)
- Access Road (Temporary)

* Some facility property boundaries are too small to appear at this scale. All facilities are labeled.

# Appendix B-1
## Rover Pipeline Project
Project Overview Map

Map 51 of 64

Service Layer Credits: Sources: Esri, HERE, DeLorme, TomTom, Intermap, increment P Corp., GEBCO, USGS, FAO, NPS, NRCAN, GeoBase, IGN, Kadaster NL, Ordnance Survey, Esri Japan, METI, Esri China (Hong Kong), swisstopo, MapmyIndia, © OpenStreetMap contributors, and the GIS User Community

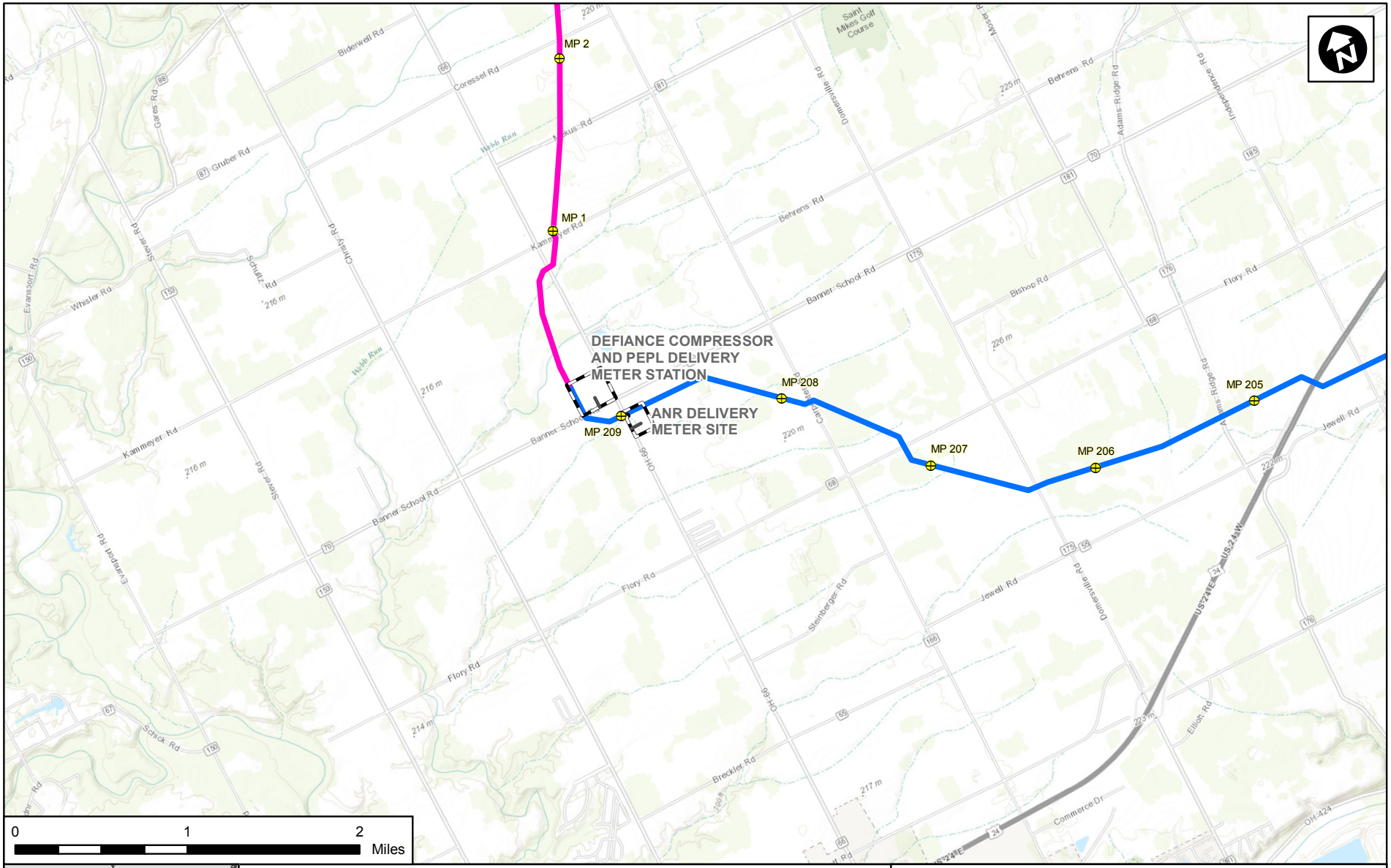


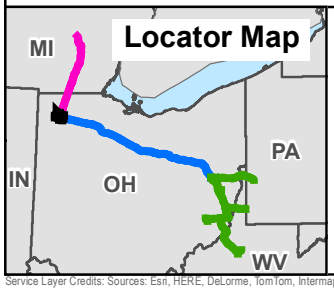


## Rover Project Components

- Mainlines A and B
- Market Segment
- Supply Laterals
- Main Line Valve
- Milepost
- Contractor Yard
- Aboveground Facility Property Boundary *
- Access Road (Permanent)
- Access Road (Temporary)

* Some facility property boundaries are too small to appear at this scale. All facilities are labeled.

# Appendix B-1
## Rover Pipeline Project
Project Overview Map
Map 52 of 64

Service Layer Credits: Sources: Esri, HERE, DeLorme, TomTom, Intermap, increment P Corp., GEBCO, USGS, FAO, NPS, NRCAN, GeoBase, IGN, Kadaster NL, Ordnance Survey, Esri Japan, METI, Esri China (Hong Kong), swisstopo, MapmyIndia, © OpenStreetMap contributors, and the GIS User Community

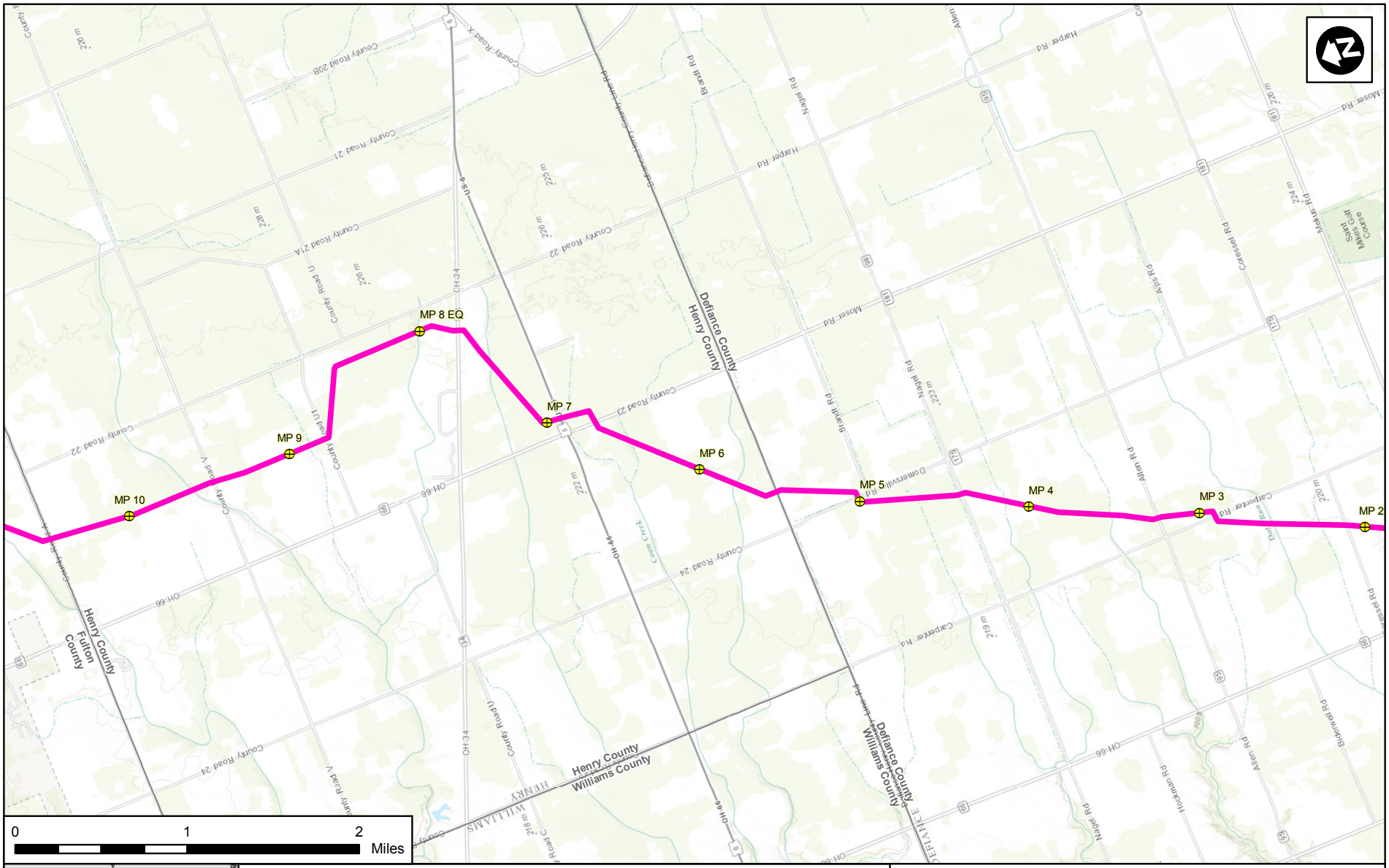


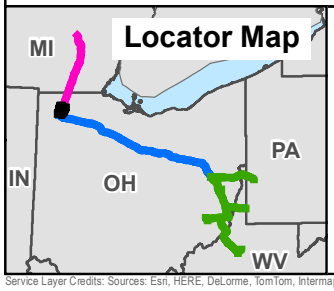


**Rover Project Components**

- Mainlines A and B
- Market Segment
- Supply Laterals
- Main Line Valve
- Milepost
- Contractor Yard
- Aboveground Facility Property Boundary *
- Access Road (Permanent)
- Access Road (Temporary)

* Some facility property boundaries are too small to appear at this scale. All facilities are labeled.

**Appendix B-1**

**Rover Pipeline Project**

Project Overview Map

Map 53 of 64

Service Layer Credits: Sources: Esri, HERE, DeLorme, TomTom, Intermap, increment P Corp., GEBCO, USGS, FAO, NPS, NRCAN, GeoBase, IGN, Kadaster NL, Ordnance Survey, Esri Japan, METI, Esri China (Hong Kong), swisstopo, MapmyIndia, © OpenStreetMap contributors, and the GIS User Community

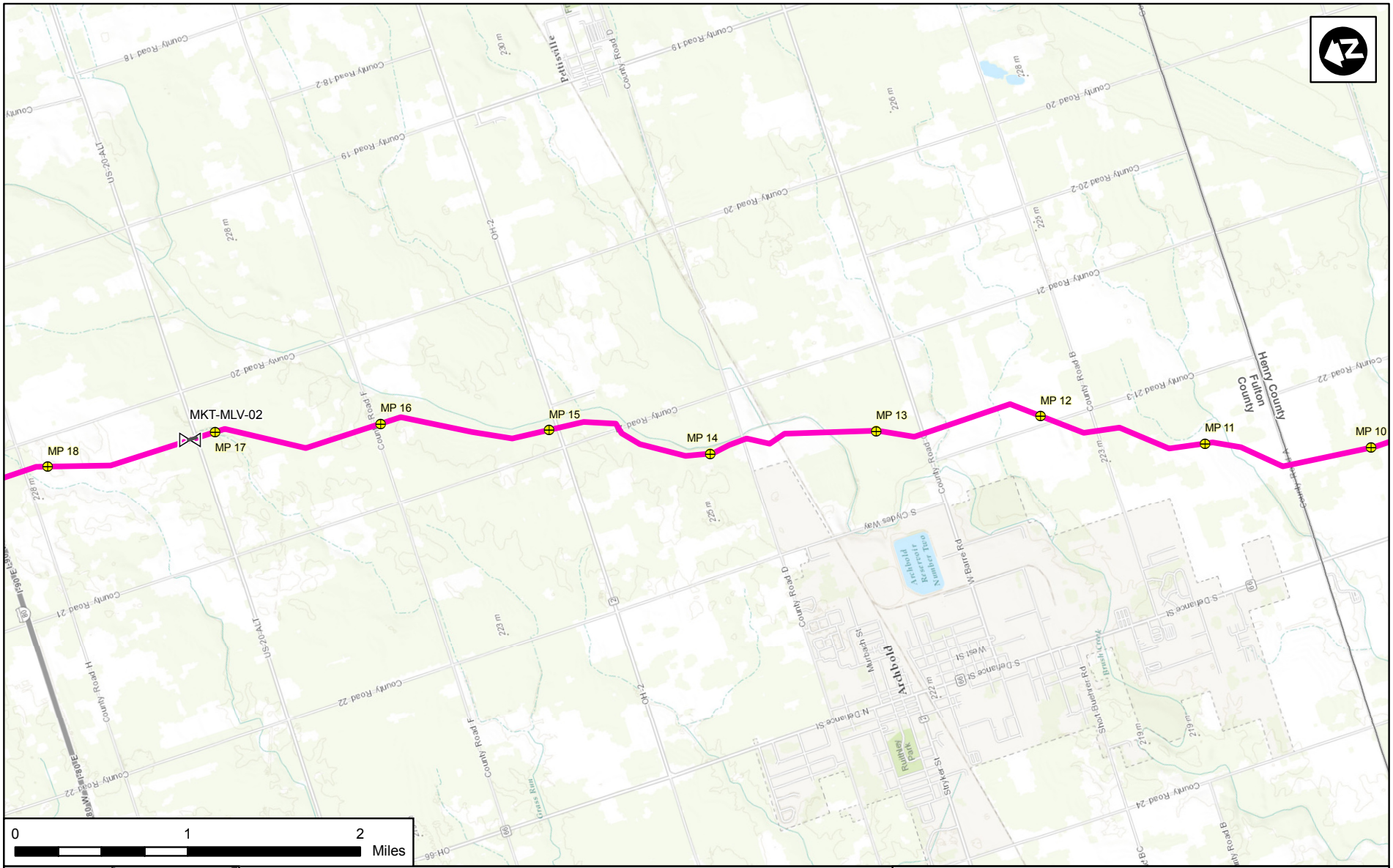


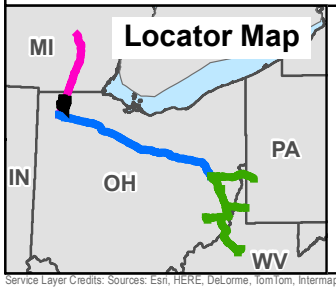


## Rover Project Components

- Mainlines A and B
- Market Segment
- Supply Laterals
- Main Line Valve
- Milepost
- Contractor Yard
- Aboveground Facility Property Boundary *
- Access Road (Permanent)
- Access Road (Temporary)

* Some facility property boundaries are too small to appear at this scale. All facilities are labeled.

# Appendix B-1
## Rover Pipeline Project
Project Overview Map
Map 54 of 64

Service Layer Credits: Sources: Esri, HERE, DeLorme, TomTom, Intermap, increment P Corp., GEBCO, USGS, FAO, NPS, NRCAN, GeoBase, IGN, Kadaster NL, Ordnance Survey, Esri Japan, METI, Esri China (Hong Kong), swisstopo, MapmyIndia, © OpenStreetMap contributors, and the GIS User Community

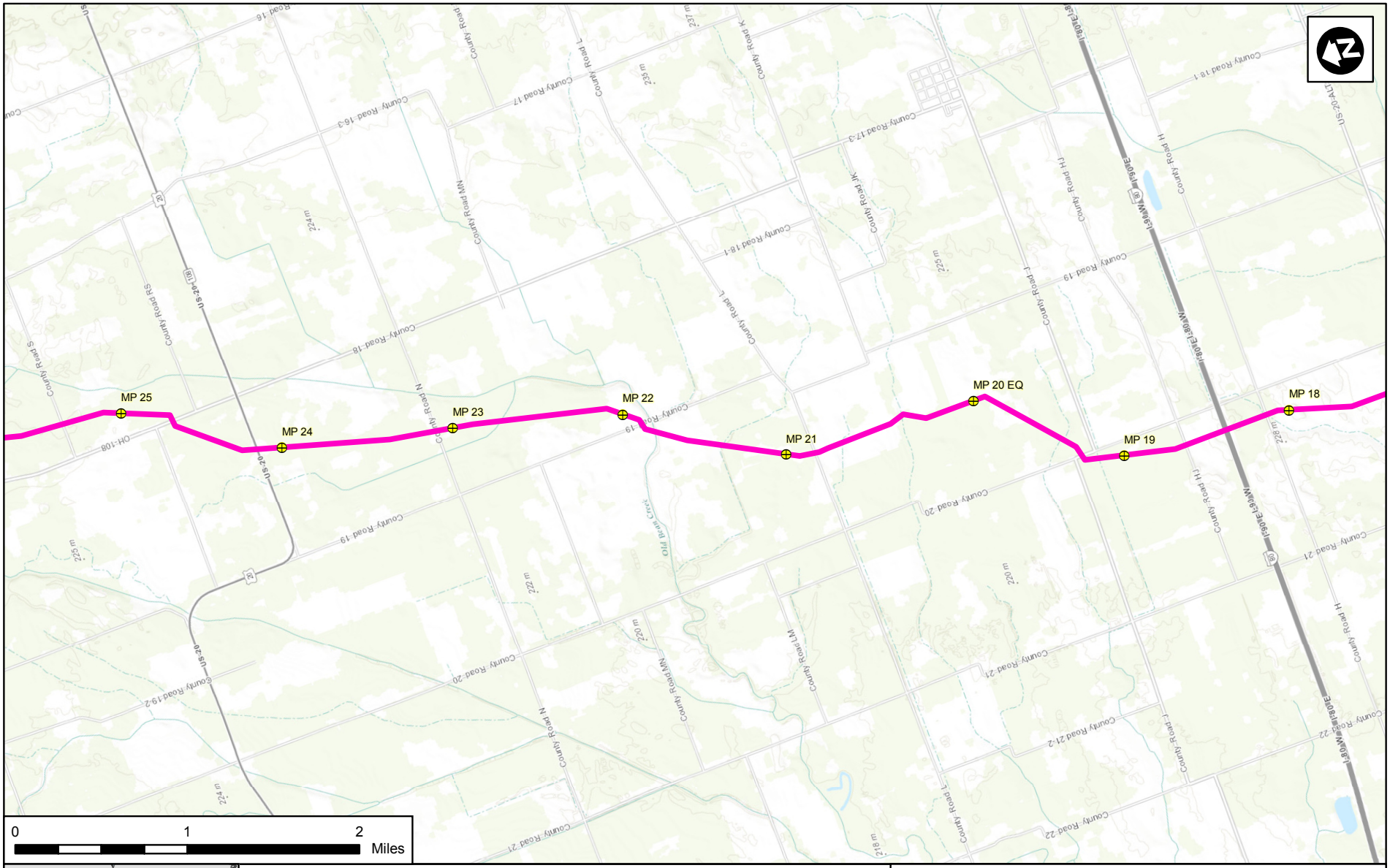


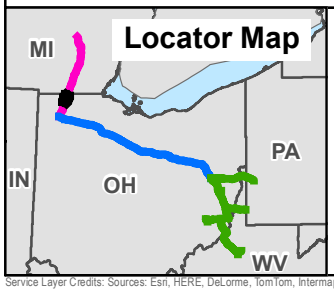


**Rover Project Components**

- Mainlines A and B
- Market Segment
- Supply Laterals
- Main Line Valve
- Milepost
- Contractor Yard
- Aboveground Facility Property Boundary *
- Access Road (Permanent)
- Access Road (Temporary)

* Some facility property boundaries are too small to appear at this scale. All facilities are labeled.

**Appendix B-1**

**Rover Pipeline Project**

Project Overview Map

Map 55 of 64

Service Layer Credits: Sources: Esri, HERE, DeLorme, TomTom, Intermap, increment P Corp., GEBCO, USGS, FAO, NPS, NRCAN, GeoBase, IGN, Kadaster NL, Ordnance Survey, Esri Japan, METI, Esri China (Hong Kong), swisstopo, MapmyIndia, © OpenStreetMap contributors, and the GIS User Community

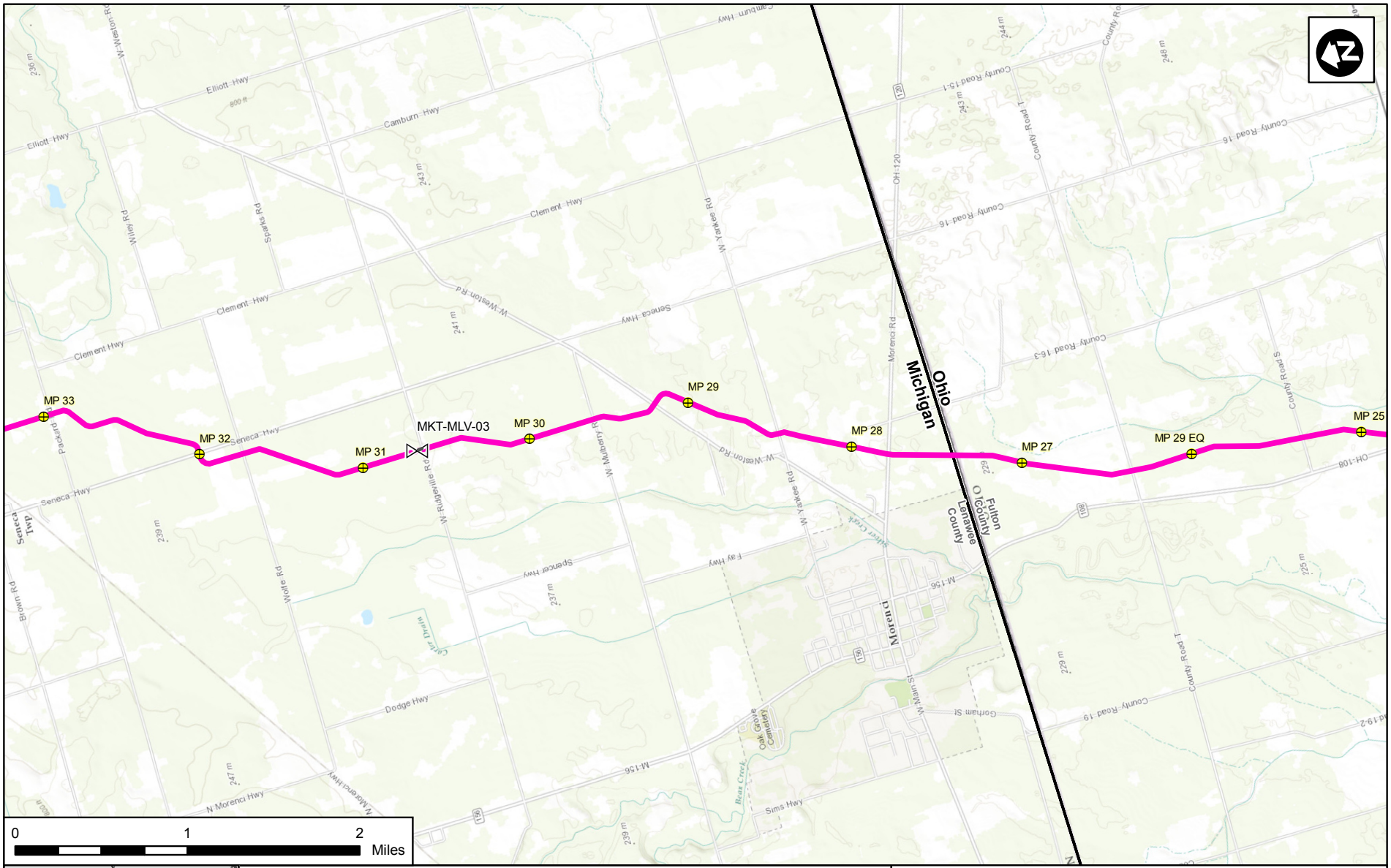


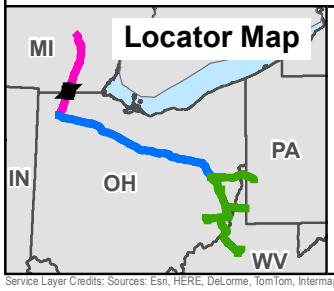


## Rover Project Components

- Mainlines A and B
- Market Segment
- Supply Laterals
- Main Line Valve
- Milepost
- Contractor Yard
- Aboveground Facility Property Boundary *
- Access Road (Permanent)
- Access Road (Temporary)

* Some facility property boundaries are too small to appear at this scale. All facilities are labeled.

# Appendix B-1
## Rover Pipeline Project
Project Overview Map
Map 56 of 64

Service Layer Credits: Sources: Esri, HERE, DeLorme, TomTom, Intermap, increment P Corp., GEBCO, USGS, FAO, NPS, NRCAN, GeoBase, IGN, Kadaster NL, Ordnance Survey, Esri Japan, METI, Esri China (Hong Kong), swisstopo, MapmyIndia, © OpenStreetMap contributors, and the GIS User Community

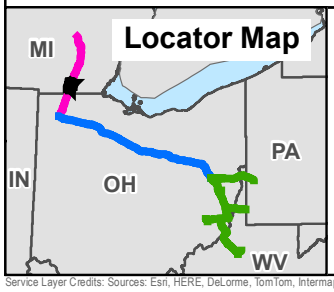


**Rover Project Components**

- Mainlines A and B
- Market Segment
- Supply Laterals
- Main Line Valve
- Milepost
- Contractor Yard
- Aboveground Facility Property Boundary *
- Access Road (Permanent)
- Access Road (Temporary)

* Some facility property boundaries are too small to appear at this scale. All facilities are labeled.

**Appendix B-1**

**Rover Pipeline Project**

Project Overview Map

Map 57 of 64

Service Layer Credits: Sources: Esri, HERE, DeLorme, TomTom, Intermap, increment P Corp., GEBCO, USGS, FAO, NPS, NRCAN, GeoBase, IGN, Kadaster NL, Ordnance Survey, Esri Japan, METI, Esri China (Hong Kong), swisstopo, MapmyIndia, © OpenStreetMap contributors, and the GIS User Community

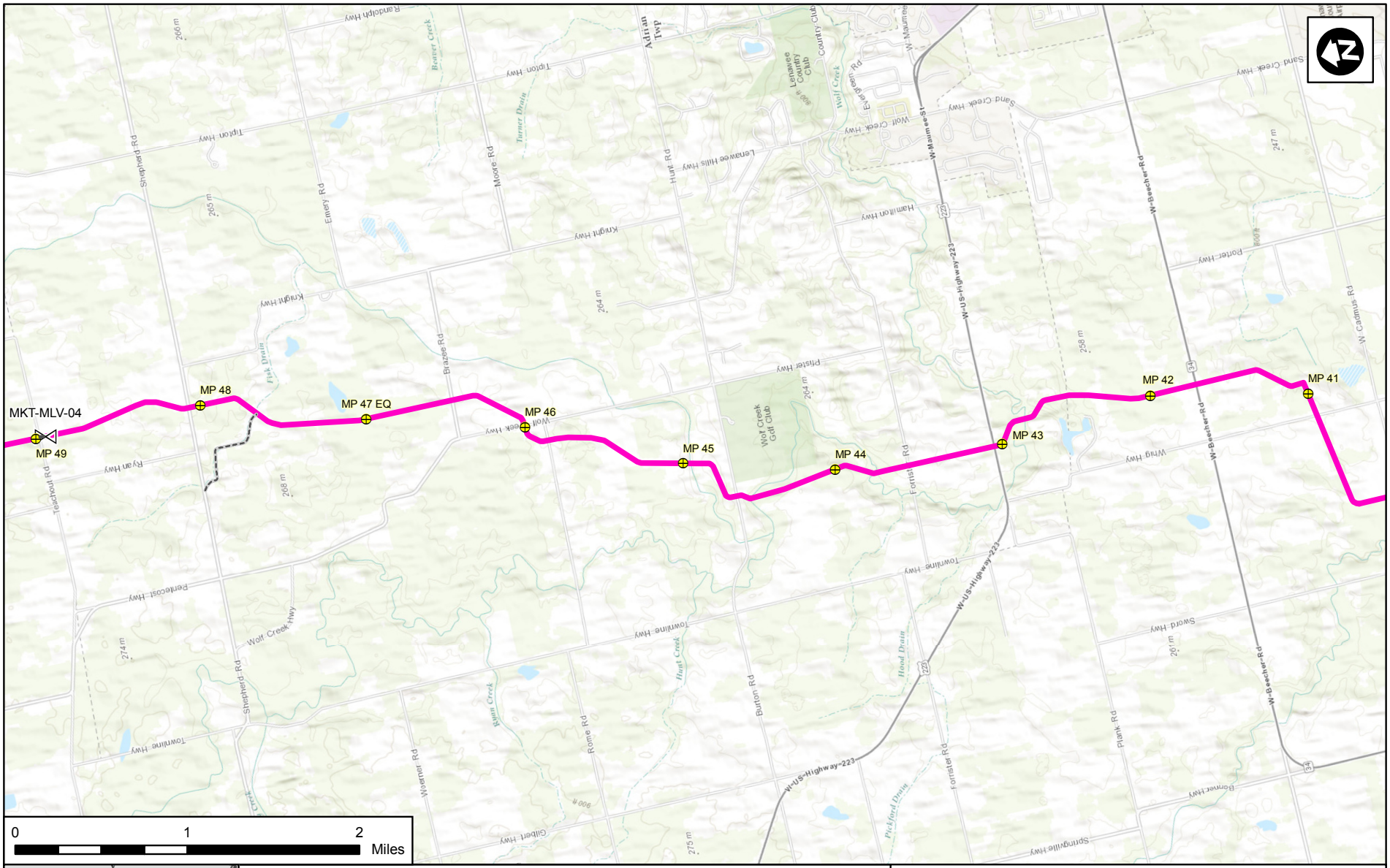


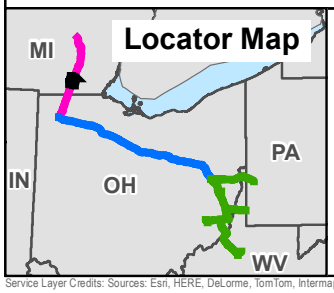


**Rover Project Components**

- Mainlines A and B
- Market Segment
- Supply Laterals
- Main Line Valve
- Milepost
- Contractor Yard
- Aboveground Facility Property Boundary *
- Access Road (Permanent)
- Access Road (Temporary)

* Some facility property boundaries are too small to appear at this scale. All facilities are labeled.

**Appendix B-1**

**Rover Pipeline Project**

Project Overview Map

Map 58 of 64

Service Layer Credits: Sources: Esri, HERE, DeLorme, TomTom, Intermap, increment P Corp., GEBCO, USGS, FAO, NPS, NRCAN, GeoBase, IGN, Kadaster NL, Ordnance Survey, Esri Japan, METI, Esri China (Hong Kong), swisstopo, MapmyIndia, © OpenStreetMap contributors, and the GIS User Community

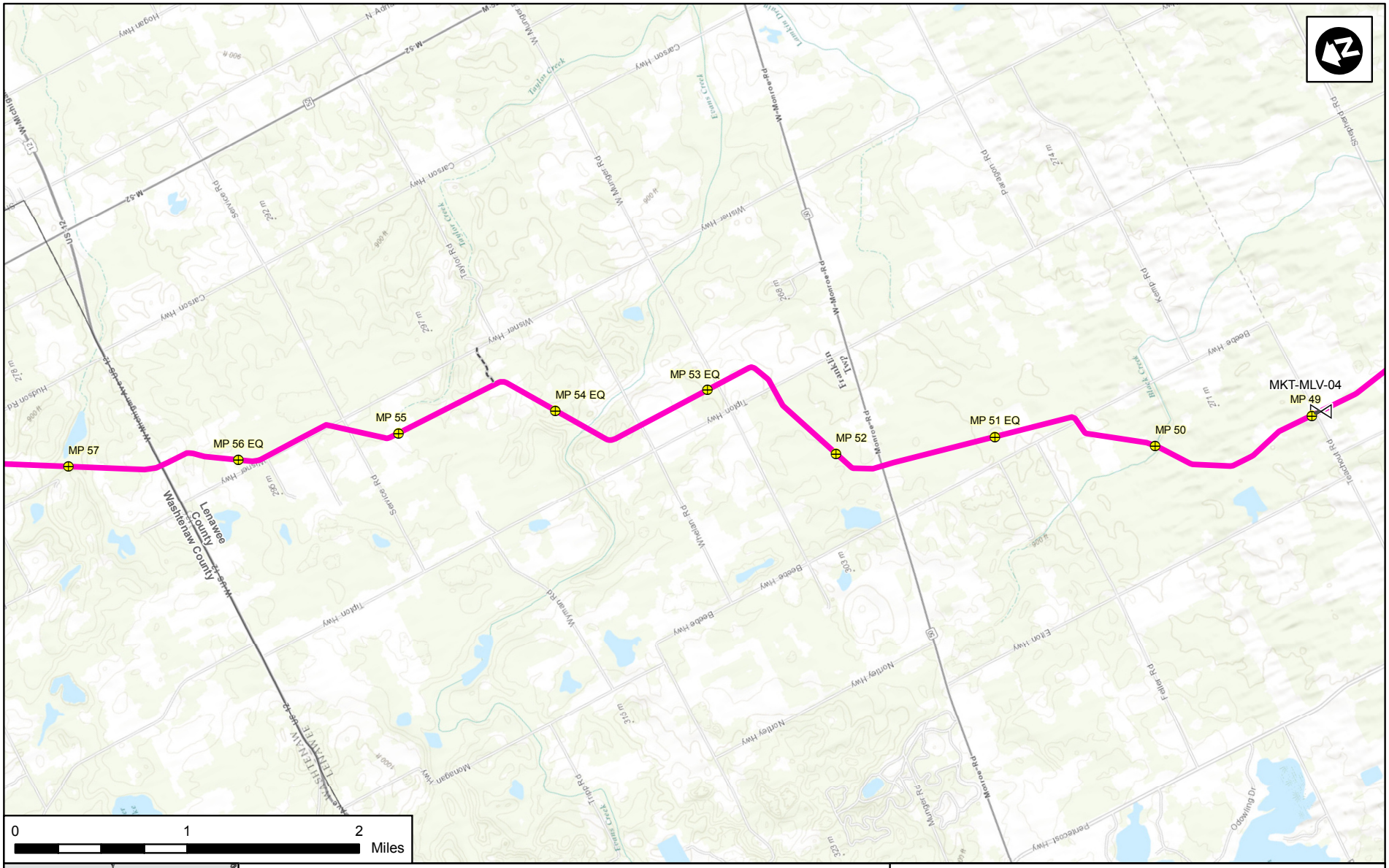


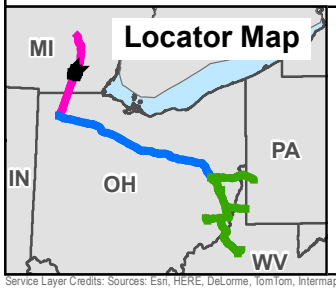


**Rover Project Components**

- Mainlines A and B
- Market Segment
- Supply Laterals
- Main Line Valve
- Milepost
- Contractor Yard
- Aboveground Facility Property Boundary *
- Access Road (Permanent)
- Access Road (Temporary)

* Some facility property boundaries are too small to appear at this scale. All facilities are labeled.

**Appendix B-1**

**Rover Pipeline Project**

Project Overview Map

Map 59 of 64

Service Layer Credits: Sources: Esri, HERE, DeLorme, TomTom, Intermap, increment P Corp., GEBCO, USGS, FAO, NPS, NRCAN, GeoBase, IGN, Kadaster NL, Ordnance Survey, Esri Japan, METI, Esri China (Hong Kong), swisstopo, MapmyIndia, © OpenStreetMap contributors, and the GIS User Community

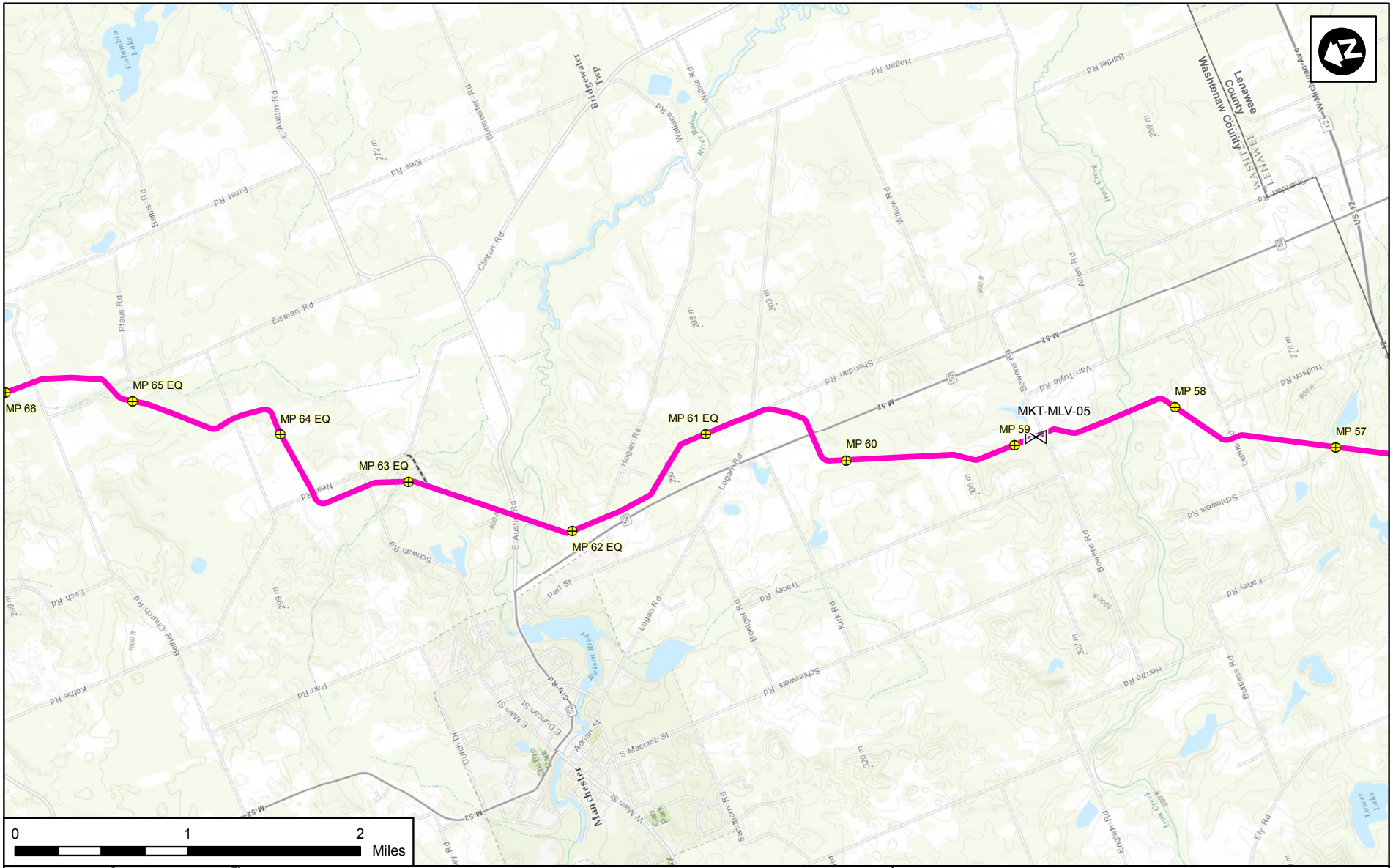


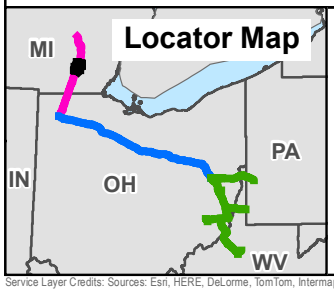


## Rover Project Components

- Mainlines A and B
- Market Segment
- Supply Laterals
- Main Line Valve
- Milepost
- Contractor Yard
- Aboveground Facility Property Boundary *
- Access Road (Permanent)
- Access Road (Temporary)

* Some facility property boundaries are too small to appear at this scale. All facilities are labeled.

# Appendix B-1
# Rover Pipeline Project
## Project Overview Map
## Map 60 of 64

Service Layer Credits: Sources: Esri, HERE, DeLorme, TomTom, Intermap, increment P Corp., GEBCO, USGS, FAO, NPS, NRCAN, GeoBase, IGN, Kadaster NL, Ordnance Survey, Esri Japan, METI, Esri China (Hong Kong), swisstopo, MapmyIndia, © OpenStreetMap contributors, and the GIS User Community

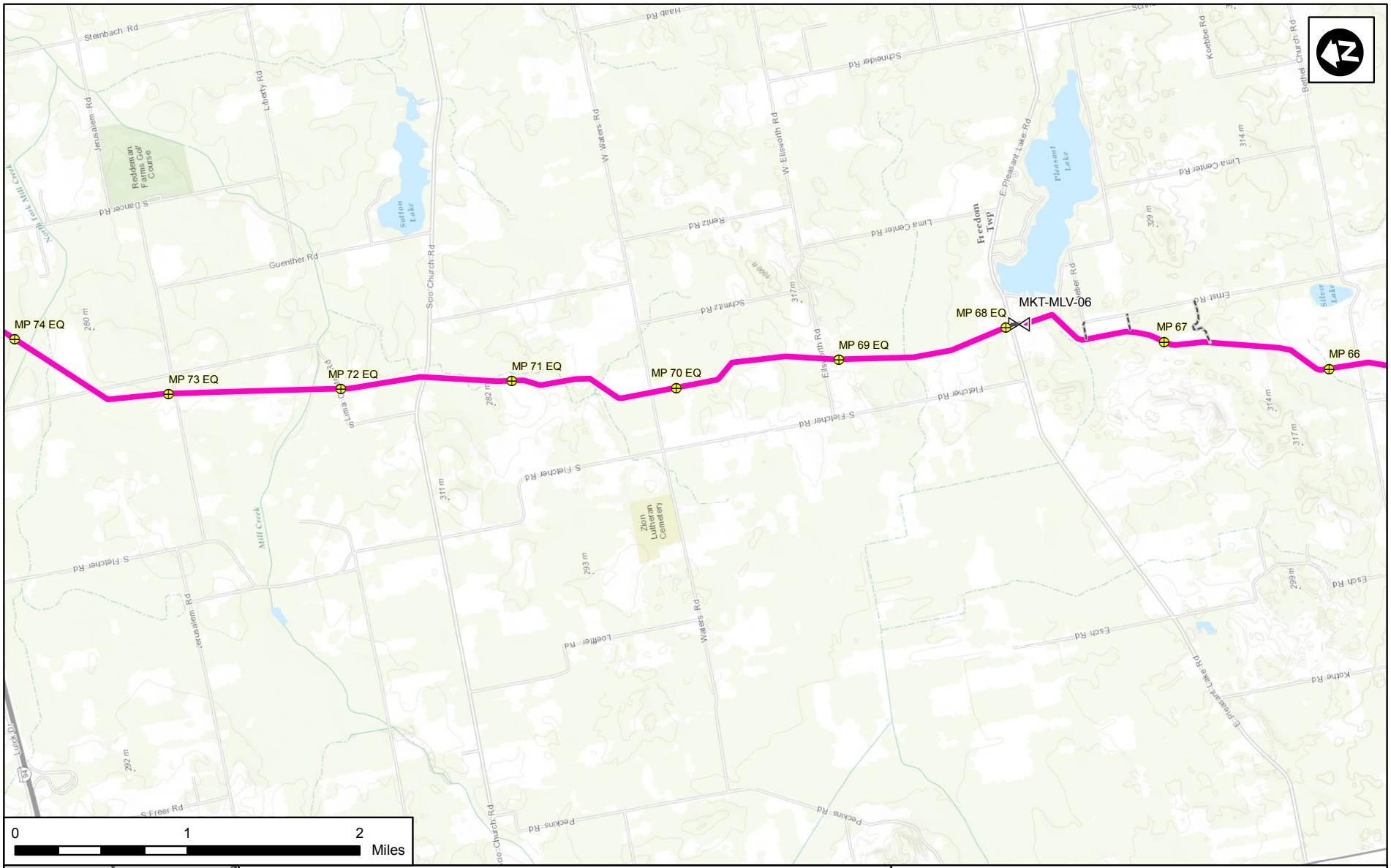


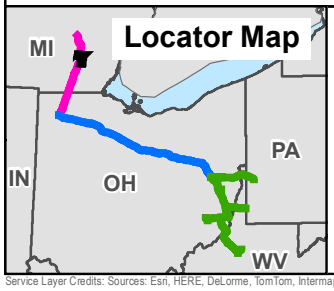


## Rover Project Components

- Mainlines A and B
- Market Segment
- Supply Laterals
- Main Line Valve
- Milepost
- Contractor Yard
- Aboveground Facility Property Boundary *
- Access Road (Permanent)
- Access Road (Temporary)

* Some facility property boundaries are too small to appear at this scale. All facilities are labeled.

# Appendix B-1
# Rover Pipeline Project
## Project Overview Map
## Map 61 of 64

Service Layer Credits: Sources: Esri, HERE, DeLorme, TomTom, Intermap, increment P Corp., GEBCO, USGS, FAO, NPS, NRCAN, GeoBase, IGN, Kadaster NL, Ordnance Survey, Esri Japan, METI, Esri China (Hong Kong), swisstopo, MapmyIndia, © OpenStreetMap contributors, and the GIS User Community

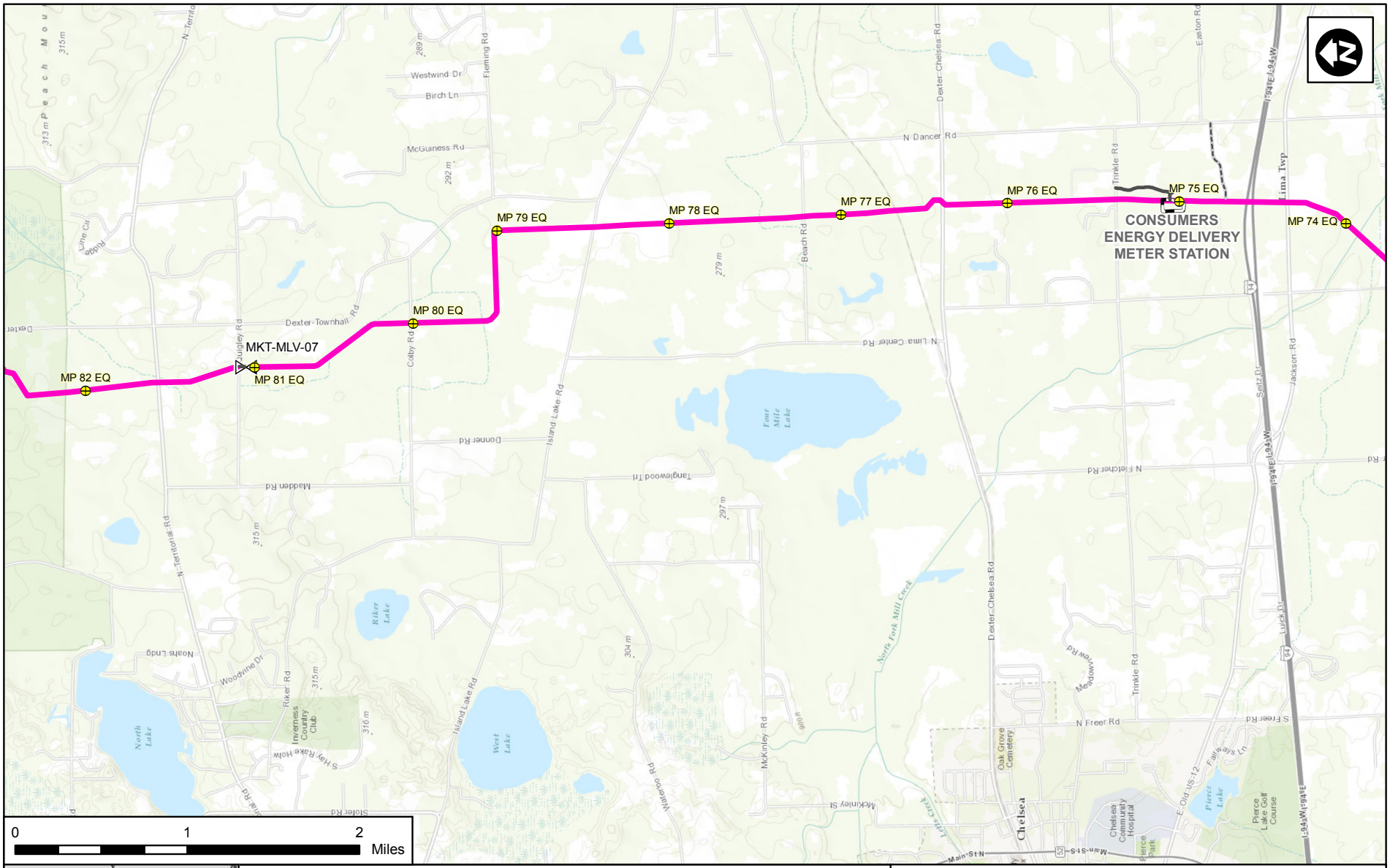


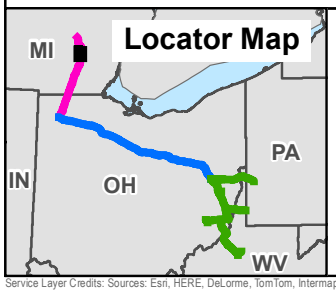


**Rover Project Components**

- Mainlines A and B
- Market Segment
- Supply Laterals
- Main Line Valve
- Milepost
- Contractor Yard
- Aboveground Facility Property Boundary *
- Access Road (Permanent)
- Access Road (Temporary)

* Some facility property boundaries are too small to appear at this scale. All facilities are labeled.

**Appendix B-1**

**Rover Pipeline Project**

Project Overview Map

Map 62 of 64

Service Layer Credits: Sources: Esri, HERE, DeLorme, TomTom, Intermap, increment P Corp., GEBCO, USGS, FAO, NPS, NRCAN, GeoBase, IGN, Kadaster NL, Ordnance Survey, Esri Japan, METI, Esri China (Hong Kong), swisstopo, MapmyIndia, © OpenStreetMap contributors, and the GIS User Community

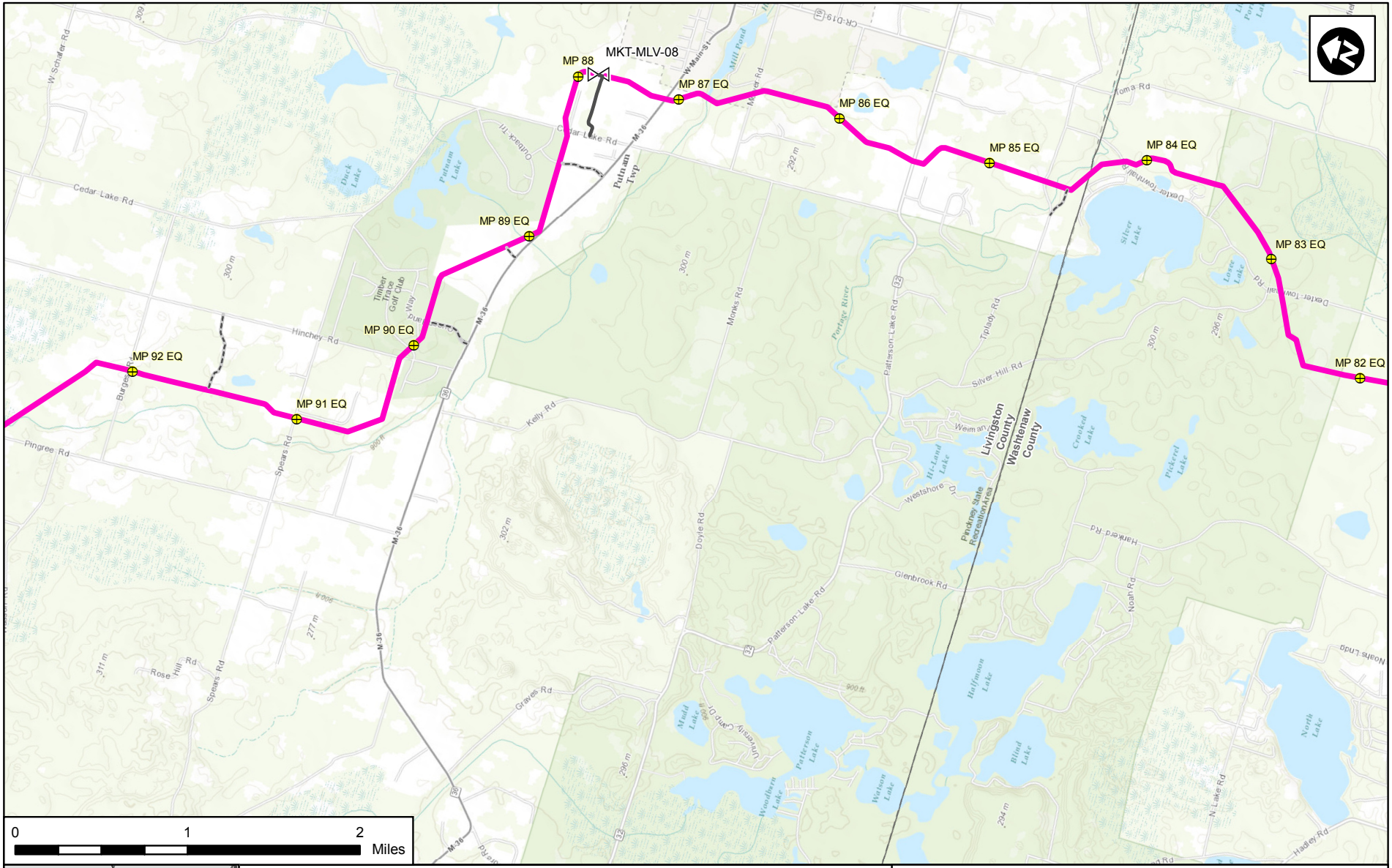


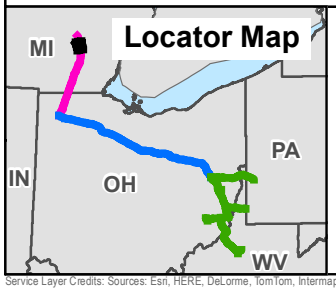


## Rover Project Components

- Mainlines A and B
- Market Segment
- Supply Laterals
- Main Line Valve
- Milepost
- Contractor Yard
- Aboveground Facility Property Boundary *
- Access Road (Permanent)
- Access Road (Temporary)

* Some facility property boundaries are too small to appear at this scale. All facilities are labeled.

# Appendix B-1
# Rover Pipeline Project
## Project Overview Map
## Map 63 of 64

Service Layer Credits: Sources: Esri, HERE, DeLorme, TomTom, Intermap, increment P Corp., GEBCO, USGS, FAO, NPS, NRCAN, GeoBase, IGN, Kadaster NL, Ordnance Survey, Esri Japan, METI, Esri China (Hong Kong), swisstopo, MapmyIndia, © OpenStreetMap contributors, and the GIS User Community

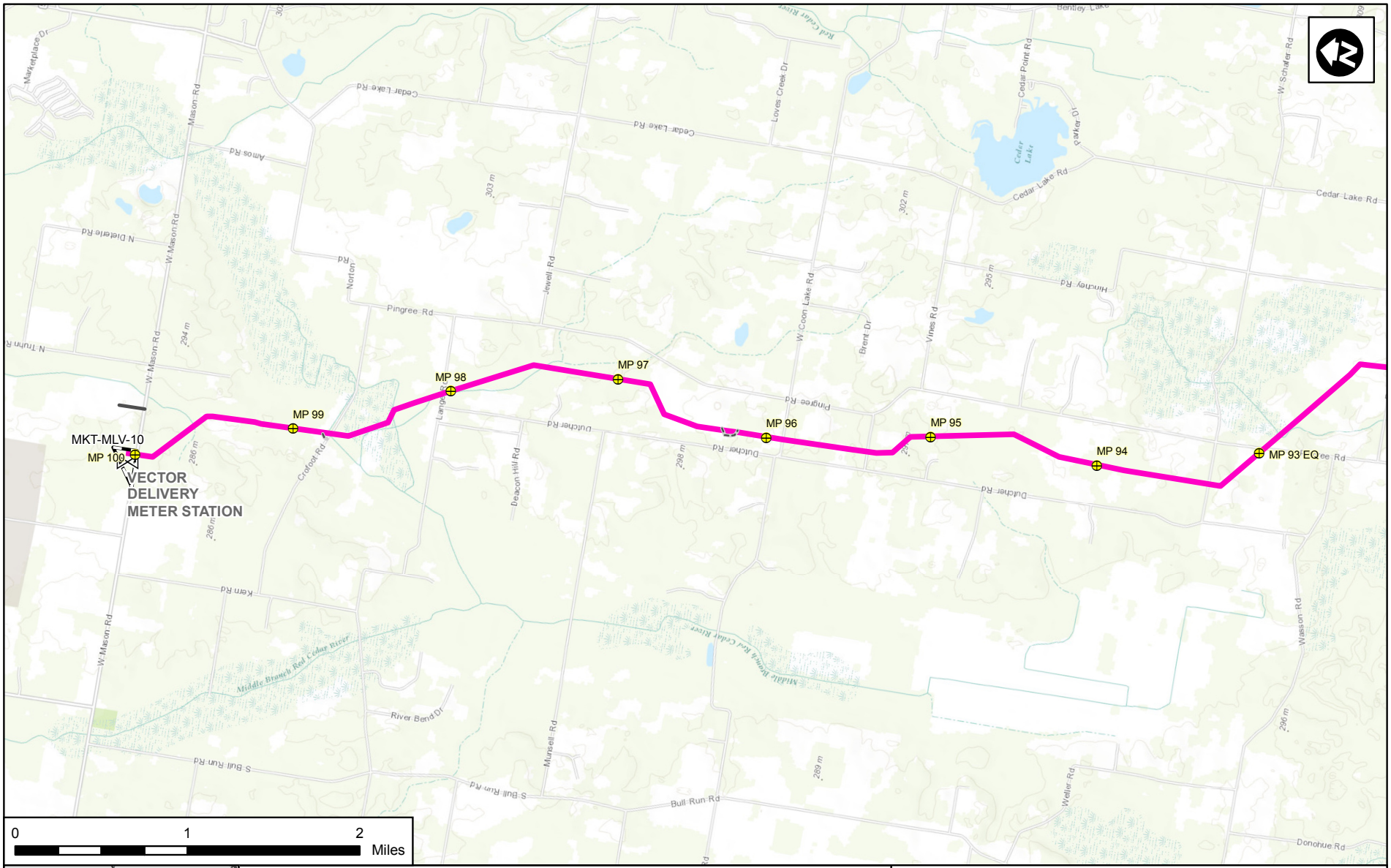


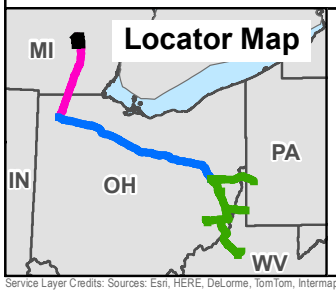


## Rover Project Components

- Mainlines A and B
- Market Segment
- Supply Laterals
- Main Line Valve
- Milepost
- Contractor Yard
- Aboveground Facility Property Boundary *
- Access Road (Permanent)
- Access Road (Temporary)

* Some facility property boundaries are too small to appear at this scale. All facilities are labeled.

# Appendix B-1
# Rover Pipeline Project
## Project Overview Map
## Map 64 of 64

Service Layer Credits: Sources: Esri, HERE, DeLorme, TomTom, Intermap, increment P Corp., GEBCO, USGS, FAO, NPS, NRCAN, GeoBase, IGN, Kadaster NL, Ordnance Survey, Esri Japan, METI, Esri China (Hong Kong), swisstopo, MapmyIndia, © OpenStreetMap contributors, and the GIS User Community